

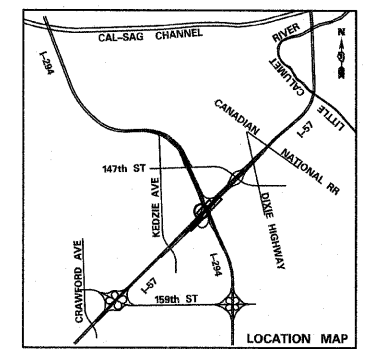
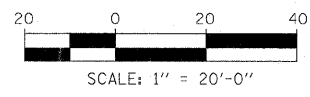


LEGEND:

- | | | | |
|---|---|-----------|--|
| 615.0 - - - - | EXISTING MAJOR ELEVATIONS AND MAJOR CONTOUR LINES AT 5 FT INTERVALS | 615.0 ——— | PROPOSED MAJOR ELEVATIONS AND MAJOR CONTOUR LINES AT 5 FT INTERVALS |
| - - - - - | EXISTING MINOR CONTOUR LINES AT 1 FT INTERVALS | ————— | PROPOSED MINOR CONTOUR LINES AT 1 FT INTERVALS |
|  | TEMPORARY PAVEMENT (SEE MOT AND CROSS OVER DETAILS SHEETS) | - - - - - | PROPOSED GRADING LIMITS (AS DEPICTED IN THE PROPOSED CROSS SECTIONS) |
|  | PROPOSED DITCH (SEE PROPOSED CROSS SECTION SHEETS) | | |



TYLIN INTERNATIONAL	USER NAME =	DESIGNED - JDF	REVISED -
	PLOT SCALE =	DRAWN - JDF	REVISED -
	PLOT DATE =	CHECKED - JPM	REVISED -
		DATE - 3/18/2010	REVISED -

**STATE OF ILLINOIS
DEPARTMENT OF TRANSPORTATION**

I-57 AT I-294 INTERCHANGE PROJECT PROPOSED GRADING PLAN ALONG SB I-57			
SCALE: 1"=20'	SHEET NO. 6 OF 7 SHEETS	STA. 1252+00 TO STA. 1258+00	

F.A.I. RTE. 57	SECTION 1414.2B	COUNTY COOK	TOTAL SHEETS 516	SHEET NO. 177
CONTRACT NO. 60J27			ILLINOIS FED. AID PROJECT	