




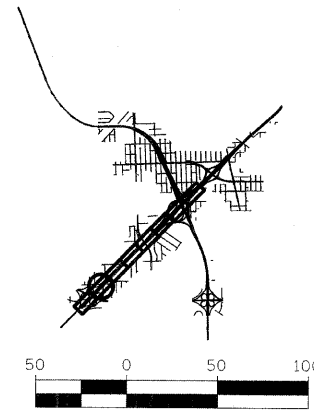


MATCHLINE STA. 1174+50.00

MATCHLINE STA. 1189+00.00

**LEGEND:**

-  MULCH, METHOD 2 AND TEMPORARY EROSION CONTROL SEEDING
-  MULCH, METHOD 3 AND TEMPORARY EROSION CONTROL SEEDING (IF SEEDED AFTER SEPT. 16, EROSION CONTROL BLANKET REQUIRED)
-  INLET FILTERS (UNLESS OTHERWISE NOTED)
-  PERIMETER EROSION BARRIER
-  TEMPORARY DITCH CHECKS



SCALE: 1" = 50'-0"

COMPANY NAME: SEC GROUP, INC.  
 PROJECT CONTACT: T. HAMILTON  
 CLIENT: ILLINOIS DEPARTMENT OF TRANSPORTATION  
 DATE PLOTTED: 4/23/2010 12:11:28 PM  
 FILE NAME: PLEC.SHT02.dgn  
 PLOT DRIVER: pdtplot  
 PEN TABLE: standard-trans.tbl

**SEC Group, Inc.**  
 An IRI Group Company  
 430 N. Front Street  
 Chicago, IL 60609-3138  
 T 815.581.1778 F 815.581.1791  
 www.secgroup.com

USER NAME = JAttano	DESIGNED - J. ATTANASEO	REVISED - 4/29/2010
FILE NAME = PLEC.SHT02.dgn	DRAWN - J. ATTANASEO	REVISED -
PLOT SCALE = 1:50	CHECKED - T. HAMILTON	REVISED -
PLOT DATE = 4/23/2010	DATE - 4/23/10	REVISED -

**STATE OF ILLINOIS  
DEPARTMENT OF TRANSPORTATION**

**I-294 AT I-57 INTERCHANGE PROJECT  
EROSION CONTROL PLAN - I-57**

SCALE: 1"=50' SHEET NO. 2 OF 9 SHEETS STA. 1174+50.00 TO STA. 1189+00.00

F.A.I. RTE.	SECTION	COUNTY	TOTAL SHEETS	SHEET NO.
57	1414.2B	COOK	516	182
CONTRACT NO. 60J27				
FED. ROAD DIST. NO. [ILLINOIS] FED. AID PROJECT				