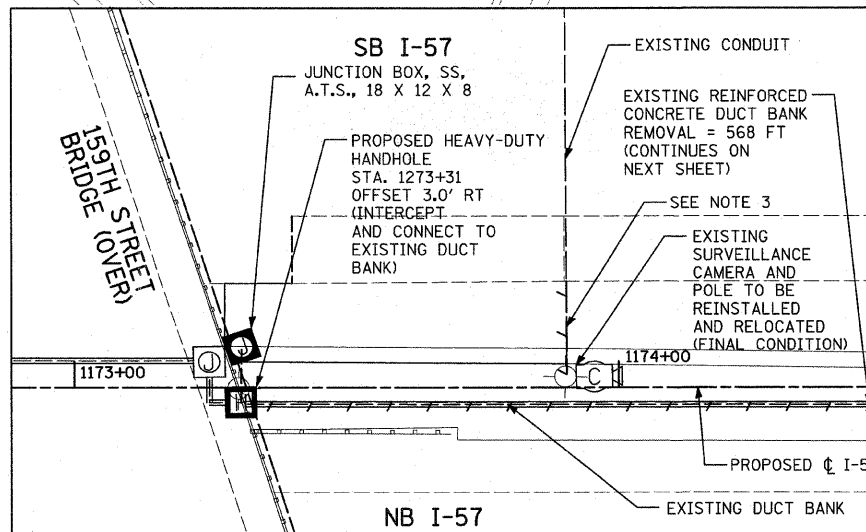
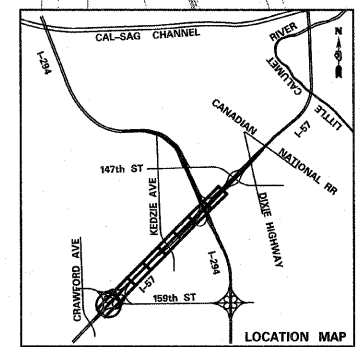
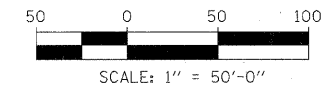


NOTES:

1. SEE WIRING DIAGRAM SHEETS FOR CABLING DETAILS AT 159TH STREET PROPOSED HANDHOLE.
2. SEE WIRING DIAGRAM SHEETS FOR AERIAL CABLING DETAILS ON TEMPORARY WOOD POLES.
3. REMOVAL OF EXISTING CONDUIT SHALL BE INCLUDED IN THE COST OF THE ASSOCIATED REPLACEMENT ITEMS - SEE PROPOSED TRAFFIC SURVEILLANCE PLAN SHEETS



DETAIL 1



TYLIN INTERNATIONAL USER NAME = PLOT SCALE = PLOT DATE =	DESIGNED - JDF	REVISED -	STATE OF ILLINOIS DEPARTMENT OF TRANSPORTATION	I-57 AT I-294 INTERCHANGE PROJECT PROPOSED TEMPORARY TRAFFIC SURVEILLANCE PLANS AND REMOVALS			F.A.I. RTE. = 57	SECTION = 1414.2B	COUNTY = COOK	TOTAL SHEETS = 516	SHEET NO. = 217	
	DRAWN - CAC	REVISED -		SCALE: 1"=50'	SHEET NO. 1 OF 8 SHEETS	STA. 1160+00 TO STA. 1174+50	CONTRACT NO. 60J27					
	CHECKED - DAJ	REVISED -										
	DATE - 3/18/2010	REVISED -										