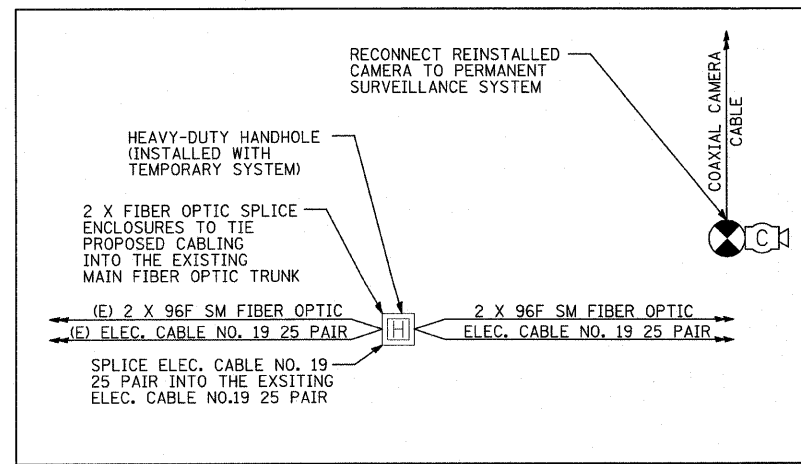
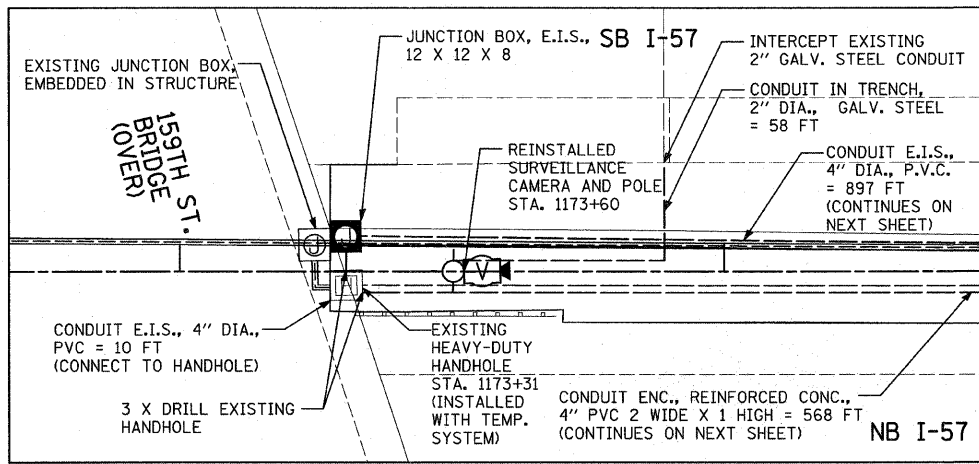


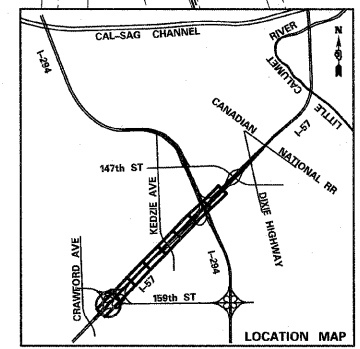
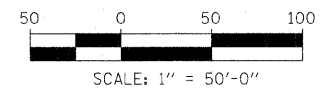
MATCHLINE STA. 1174+50.00



WIRING DIAGRAM AT 159TH STREET



DETAIL 1



TYLIN INTERNATIONAL USER NAME = PLOT SCALE = PLOT DATE =	DESIGNED - CAC DRAWN - JDF CHECKED - DAJ DATE - 3/18/2010	REVISED - REVISED - REVISED - REVISED -	STATE OF ILLINOIS DEPARTMENT OF TRANSPORTATION	I-57 AT I-294 INTERCHANGE PROJECT PROPOSED TRAFFIC SURVEILLANCE PLAN			F.A.I. RT. 57 SECTION 1414.2B COUNTY COOK TOTAL SHEETS 516 SHEET NO. 229
	SCALE: 1"=50' SHEET NO. 1 OF 8 SHEETS STA. 1160+00 TO STA. 1174+50			CONTRACT NO. 60J27 ILLINOIS FED. AID PROJECT			