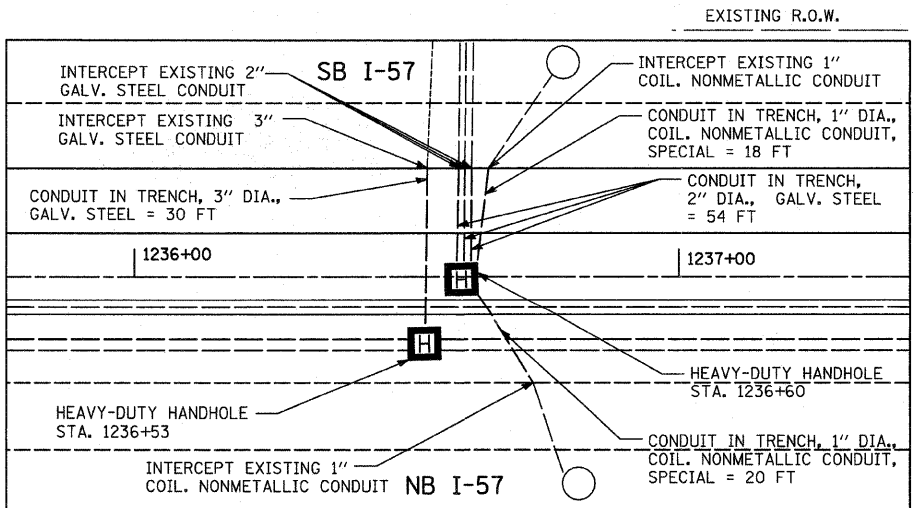
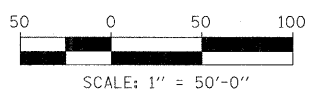
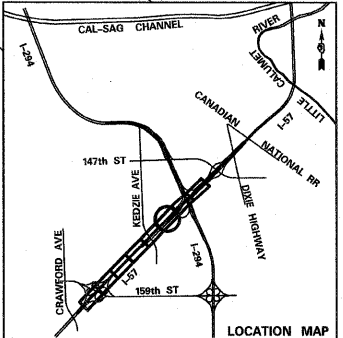


WIRING DIAGRAM AT CABINET K27



DETAIL 1



**TYLIN** INTERNATIONAL

USER NAME =	DESIGNED - JDF	REVISED -
PLOT SCALE =	DRAWN - CAC	REVISED -
PLOT DATE =	CHECKED - DAJ	REVISED -
	DATE - 3/18/2010	REVISED -

**STATE OF ILLINOIS  
DEPARTMENT OF TRANSPORTATION**

<b>I-57 AT I-294 INTERCHANGE PROJECT PROPOSED TRAFFIC SURVEILLANCE PLAN</b>			
SCALE: 1"=50'	SHEET NO. 6 OF 8 SHEETS	STA. 1232+50 TO STA. 1247+00	F.A.I. RTE. 57

SECTION 1414.2B	COUNTY COOK	TOTAL SHEETS 516	SHEET NO. 234
FED. ROAD DIST. NO. ILLINOIS FED. AID PROJECT		CONTRACT NO. 60J27	