

MATCHLINE STA. 1247+00.00

MATCHLINE STA. 1261+50.00

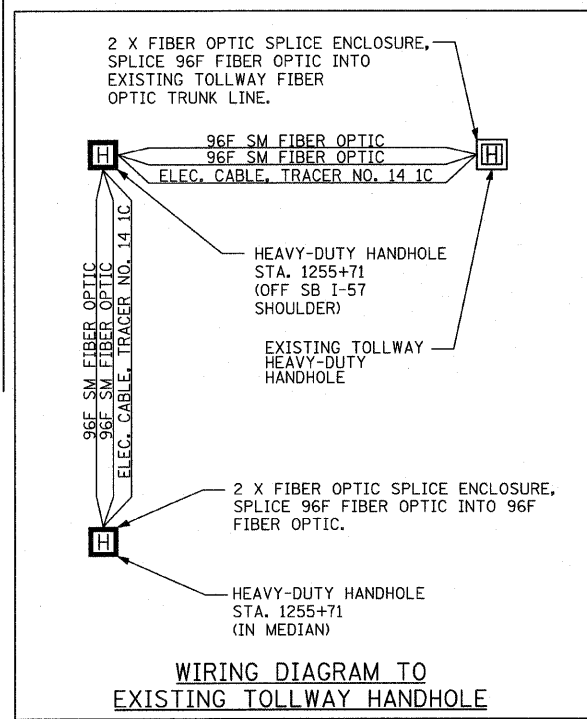
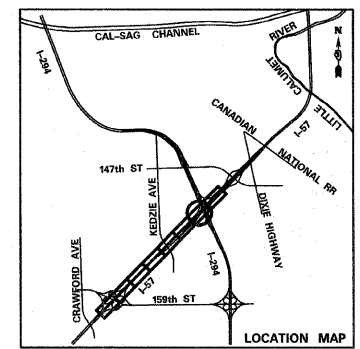
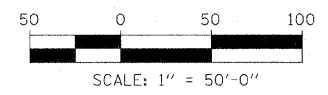


TABLE OF CONDUITS AT BRIDGES

NUMBER	CONDUIT	LENGTH (FT)
1	CONDUIT ENCASED., REINFORCED CONC., 4" DIA., PVC 2 WIDE X 1 HIGH (GOES THROUGH THE APPROACH PAVEMENT)	93
2	2 X CONDUIT E.I.S., 2" DIA., PVC (CONTINUES ON NEXT SHEET THROUGH THE I-57 OVER RAMP B BRIDGE FROM STA. 1255+97 TO STA. 1261+93. SEE STRUCTURAL PLANS FOR CONDUIT LOCATION IN BRIDGE PARAPETS)	616
3	2 X CONDUIT A.T.S., 4" DIA., PVC COATED GALVANIZED STEEL (SEE STRUCTURAL PLANS FOR CONDUIT LOCATION)	265
4	CONDUIT ENCASED., REINFORCED CONC., 4" DIA., PVC 2 WIDE X 1 HIGH (INCLUDES CONDUIT UNDER THE APPROACH PAVEMENT)	121
5	2 X CONDUIT A.T.S., 4" DIA., PVC COATED GALVANIZED STEEL (SEE STRUCTURAL PLANS FOR CONDUIT LOCATION)	71
6	CONDUIT ENCASED., REINFORCED CONC., 4" DIA., PVC 2 WIDE X 1 HIGH (INCLUDES CONDUIT UNDER THE APPROACH PAVEMENT AND CONTINUES ON NEXT SHEET)	63



TYLIN INTERNATIONAL	USER NAME =	DESIGNED - JDF	REVISED -	STATE OF ILLINOIS DEPARTMENT OF TRANSPORTATION	I-57 AT I-294 INTERCHANGE PROJECT PROPOSED TRAFFIC SURVEILLANCE PLAN			F.A.I. RTE. 57	SECTION 1414.2B	COUNTY COOK	TOTAL SHEETS 516	SHEET NO. 235
	PLOT SCALE =	DRAWN - CAC	REVISED -		SCALE: 1"=50'			SHEET NO. 7 OF 8 SHEETS			CONTRACT NO. 60J27	
	PLOT DATE =	CHECKED - DAJ	REVISED -		STA. 1247+00 TO STA. 1261+50			FED. ROAD DIST. NO. ILLINOIS FED. AID PROJECT				
		DATE - 3/18/2010	REVISED -									