
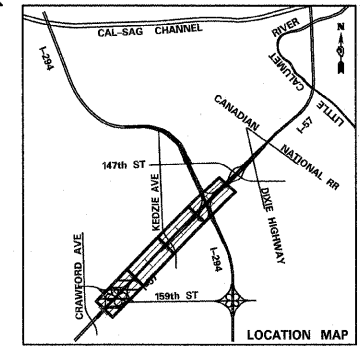
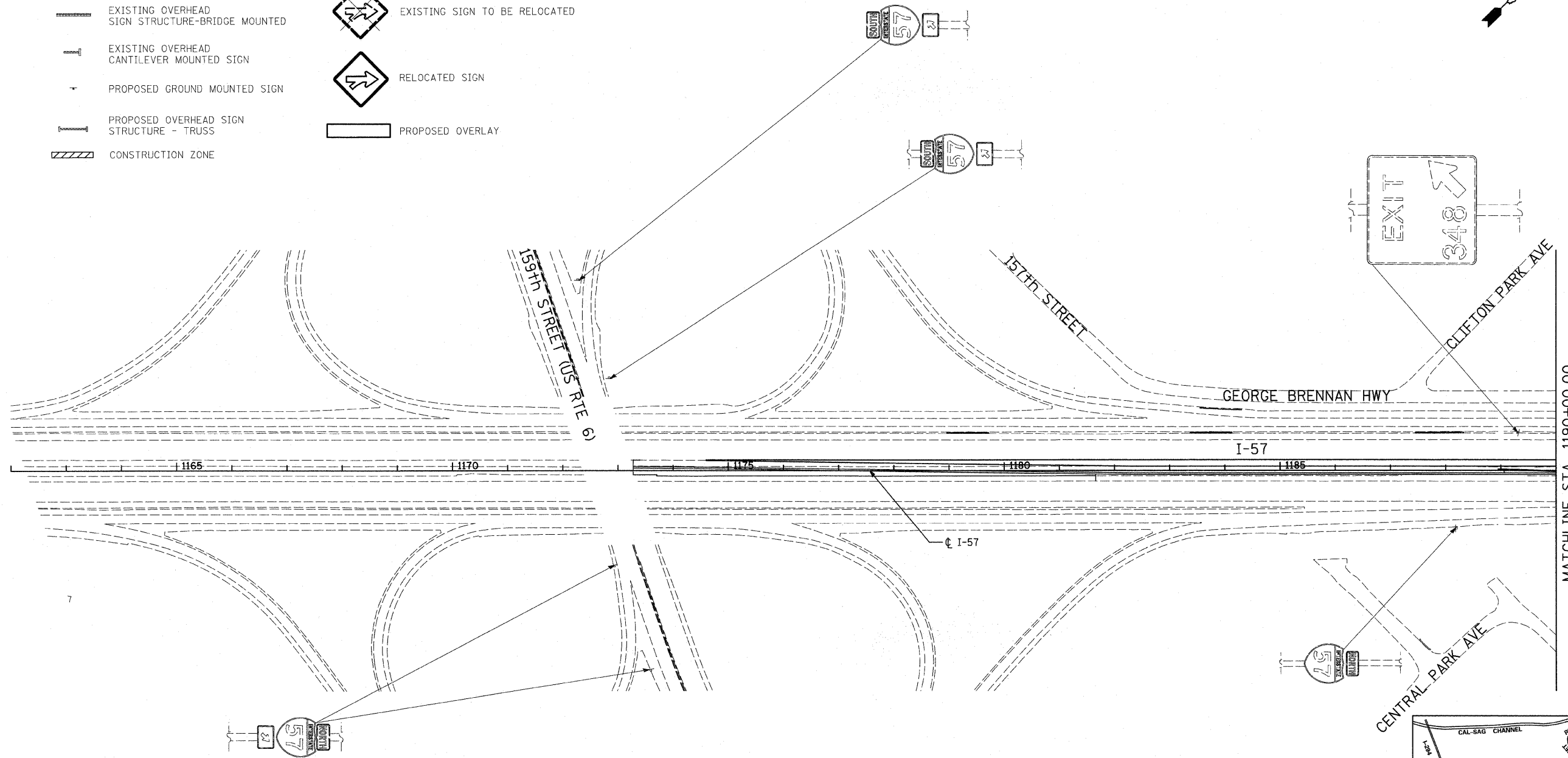


**LEGEND:**

- +— EXISTING GROUND MOUNTED SIGN
- +— EXISTING OVERHEAD TRUSS MOUNTED SIGN
- +— EXISTING OVERHEAD SIGN STRUCTURE-BRIDGE MOUNTED
- +— EXISTING OVERHEAD CANTILEVER MOUNTED SIGN
- +— PROPOSED GROUND MOUNTED SIGN
- +— PROPOSED OVERHEAD SIGN STRUCTURE - TRUSS
- ▨ CONSTRUCTION ZONE
- ◊ EXISTING SIGN
- ◊ EXISTING SIGN TO BE RELOCATED
- ◊ RELOCATED SIGN
- ▭ PROPOSED OVERLAY



**TYLIN INTERNATIONAL**

USER NAME =	DESIGNED - DM	REVISED -
PLOT SCALE =	DRAWN - DM	REVISED -
PLOT DATE =	CHECKED - JPM	REVISED -
	DATE - 3/18/2010	REVISED -

**STATE OF ILLINOIS  
DEPARTMENT OF TRANSPORTATION**

**I-57 AT I-294 INTERCHANGE PROJECT  
SIGNING PLAN**

SCALE: 1"=100'    SHEET NO. 1 OF 4 SHEETS    STA. 1162+00 TO STA. 1190+00

F.A.I. RTE.	SECTION	COUNTY	TOTAL SHEETS	SHEET NO.
57	1414.2B	COOK	516	240
FED. ROAD DIST. NO. ILLINOIS FED. AID PROJECT			CONTRACT NO. 60J27	