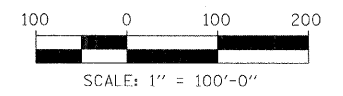
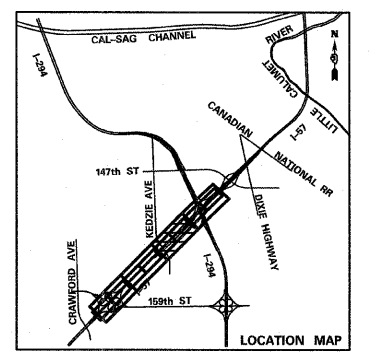
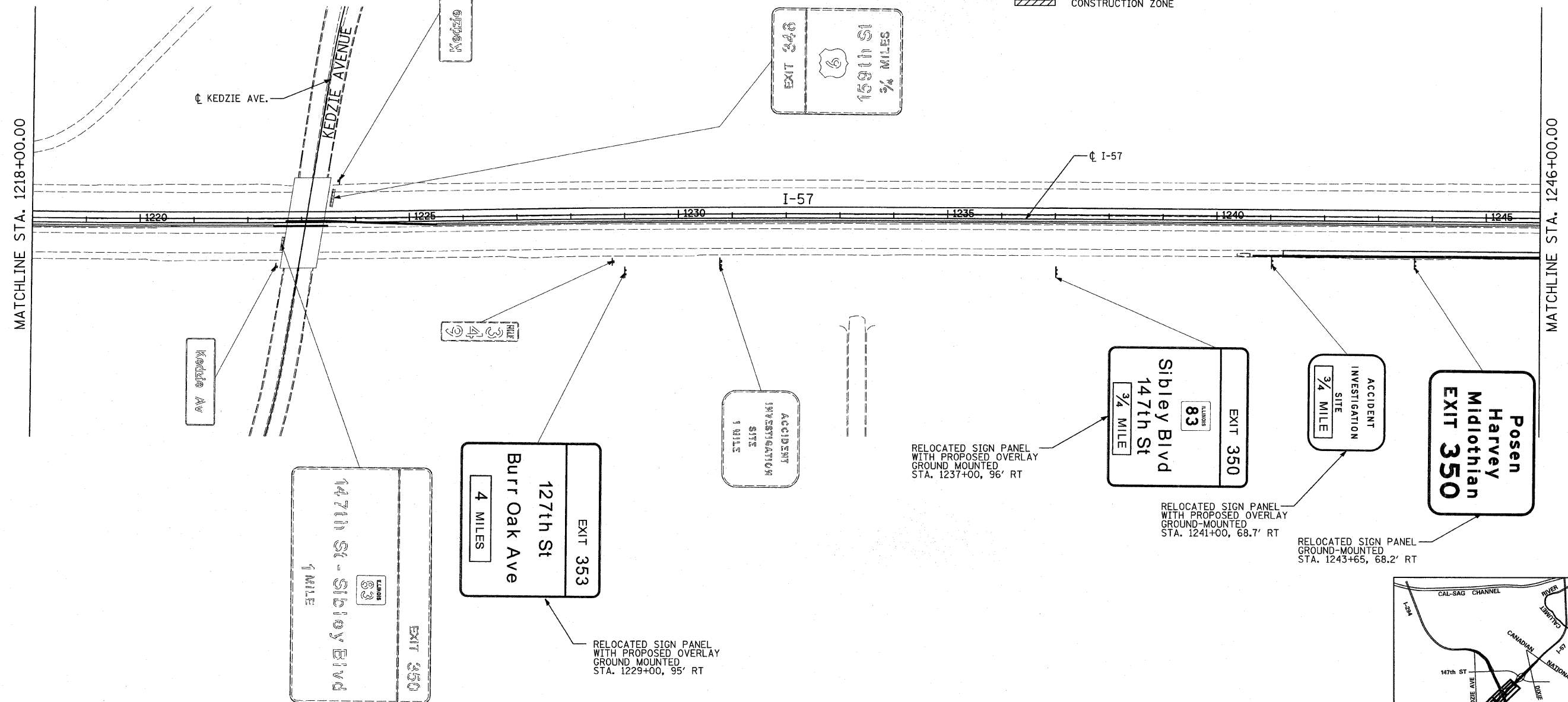


- LEGEND:**
- EXISTING GROUND MOUNTED SIGN
 - EXISTING OVERHEAD TRUSS MOUNTED SIGN
 - EXISTING OVERHEAD SIGN STRUCTURE-BRIDGE MOUNTED
 - EXISTING OVERHEAD CANTILEVER MOUNTED SIGN
 - PROPOSED GROUND MOUNTED SIGN
 - PROPOSED OVERHEAD SIGN STRUCTURE - TRUSS
 - ▨ CONSTRUCTION ZONE
 - ◊ EXISTING SIGN
 - ◊ EXISTING SIGN TO BE RELOCATED
 - ◊ RELOCATED SIGN
 - ▭ PROPOSED OVERLAY



TYLIN INTERNATIONAL

USER NAME =	DESIGNED - DM	REVISED -
PLOT SCALE =	DRAWN - DM	REVISED -
PLOT DATE =	CHECKED - JPM	REVISED -
	DATE - 3/18/2010	REVISED -

**STATE OF ILLINOIS
DEPARTMENT OF TRANSPORTATION**

**I-57 AT I-294 INTERCHANGE PROJECT
SIGNING PLAN**

SCALE: 1"=100' SHEET NO. 3 OF 4 SHEETS STA. 1218+00 TO STA. 1246+00

F.A.I. RTE. 57	SECTION 1414.2B	COUNTY COOK	TOTAL SHEETS 516	SHEET NO. 242
FED. ROAD DIST. NO. ILLINOIS			CONTRACT NO. 60J27	