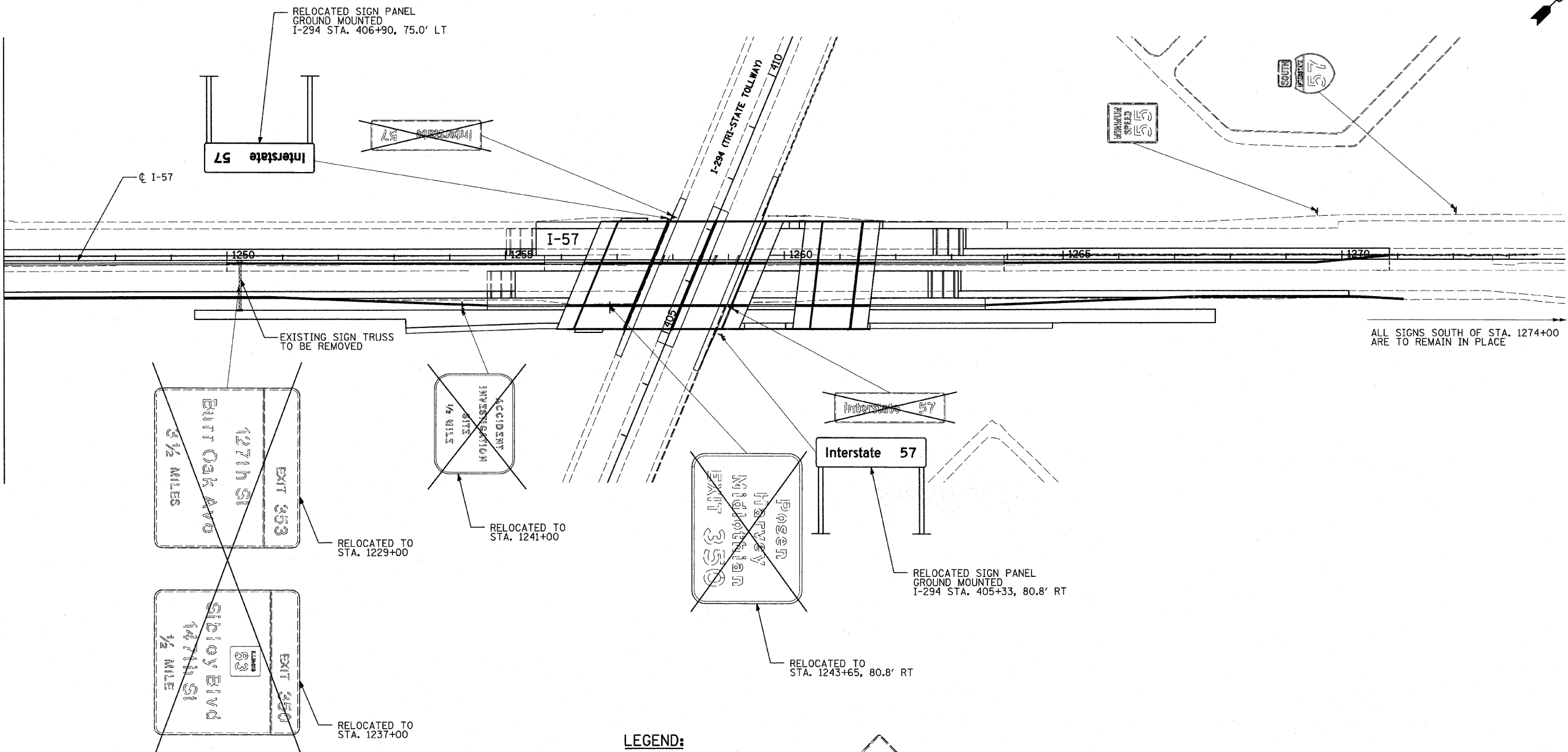













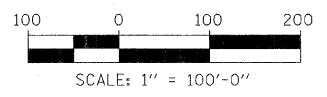
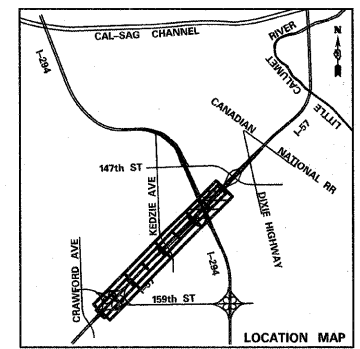
MATCHLINE STA. 1246+00.00



ALL SIGNS SOUTH OF STA. 1274+00 ARE TO REMAIN IN PLACE

**LEGEND:**

-  EXISTING GROUND MOUNTED SIGN
-  EXISTING OVERHEAD TRUSS MOUNTED SIGN
-  EXISTING OVERHEAD SIGN STRUCTURE-BRIDGE MOUNTED
-  EXISTING OVERHEAD CANTILEVER MOUNTED SIGN
-  PROPOSED GROUND MOUNTED SIGN
-  PROPOSED OVERHEAD SIGN STRUCTURE - TRUSS
-  CONSTRUCTION ZONE
-  EXISTING SIGN
-  EXISTING SIGN TO BE RELOCATED
-  RELOCATED SIGN
-  PROPOSED OVERLAY



**TYLIN INTERNATIONAL**

USER NAME =	DESIGNED - DM	REVISED -
PLOT SCALE =	DRAWN - DM	REVISED -
PLOT DATE =	CHECKED - JPM	REVISED -
	DATE - 3/18/2010	REVISED -

**STATE OF ILLINOIS  
DEPARTMENT OF TRANSPORTATION**

<b>I-57 AT I-294 INTERCHANGE PROJECT SIGNING PLAN</b>			
SCALE: 1"=100'	SHEET NO. 4 OF 4 SHEETS	STA. 1246+00 TO STA. 1274+00	

F.A.I. RTE. 57	SECTION 1414.2B	COUNTY COOK	TOTAL SHEETS 516	SHEET NO. 243
FED. ROAD DIST. NO. ILLINOIS FED. AID PROJECT			CONTRACT NO. 60J27	