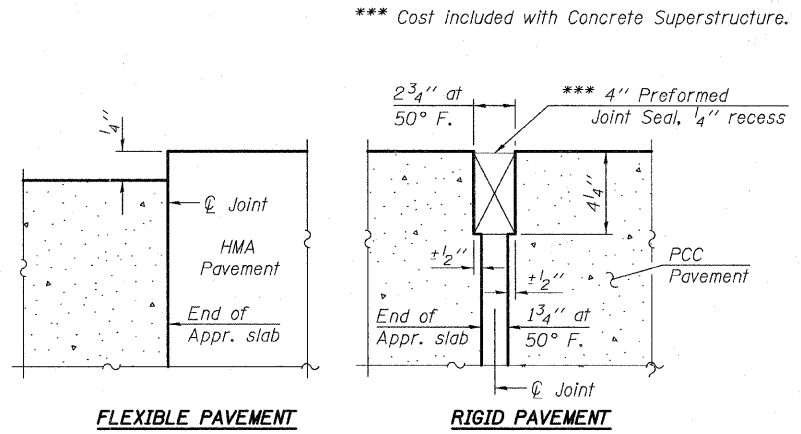
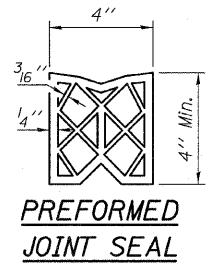
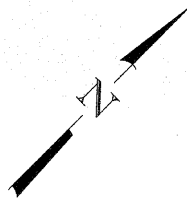
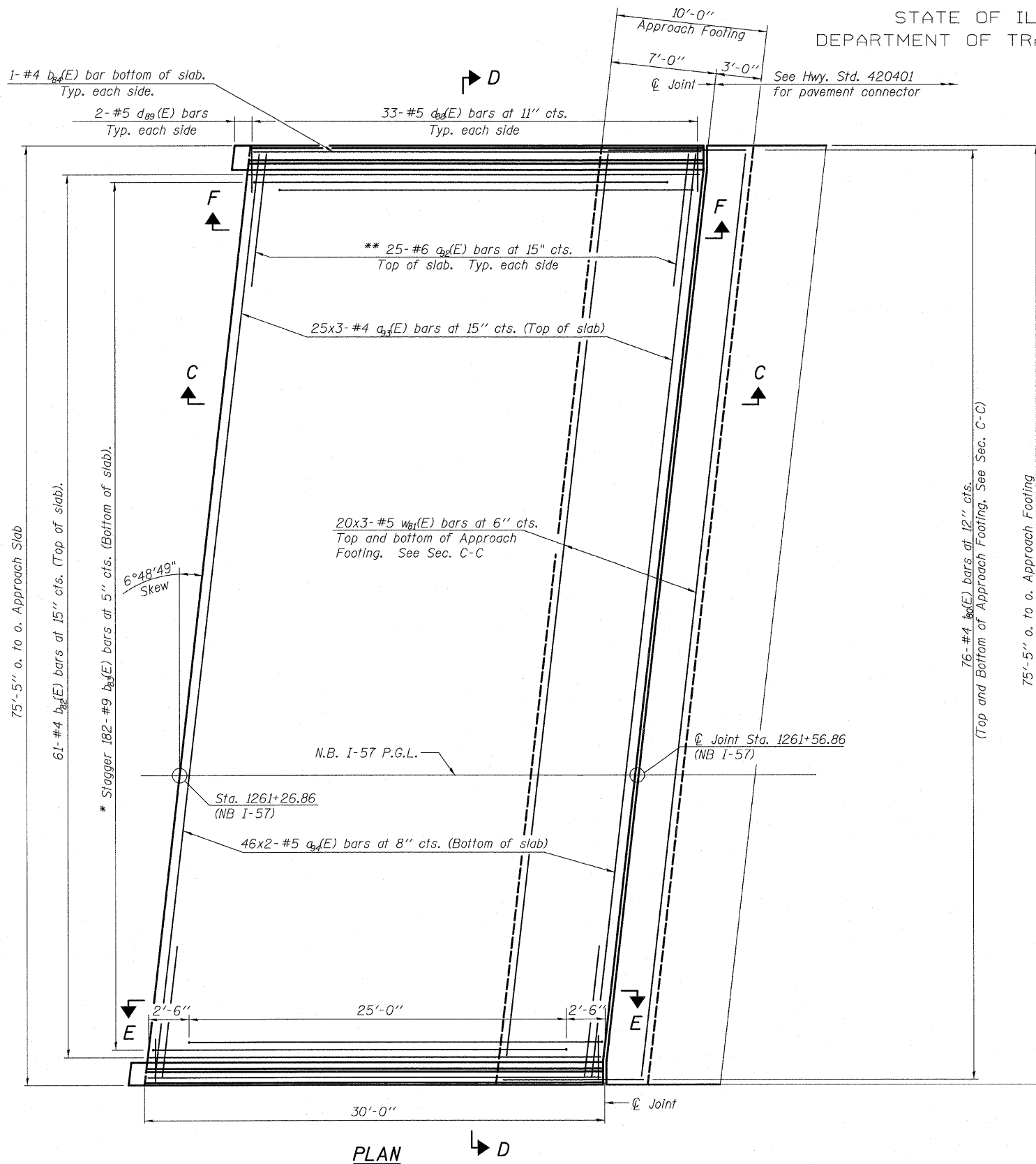


STATE OF ILLINOIS
DEPARTMENT OF TRANSPORTATION

Notes:
See sheet 31 of 62 for Sections C-C & D-D and Views E-E and F-F.
a₃₃(E) and a₃₄(E) bar spacings measured along C Rdwy.
Bars indicated thus 20x3-#5 etc indicates 20 lines of bars with three lengths per line.



DETAIL A

MINIMUM BAR LAPS
#4 Bar 2'-11"
#5 Bar 3'-3"

PLAN

* Tilt #9 b₃(E) bars as required to maintain clearance.
** Space between a₃(E) bars, typ. each parapet.

EAST APPROACH SLAB NB I-57 - 1
STRUCTURE NO. 016-1252

TYLIN INTERNATIONAL

DESIGNED	MRB	REVISIONS	
CHECKED	AMD	NAME	DATE
DRAWN	MRB		
CHECKED	LS, SP, PDF		
DATE	03/18/10		

SHEET NO. 30	F.A.I. RTE.	SECTION	COUNTY	TOTAL SHEETS	SHEET NO.
	57	1414.2B	COOK	516	343
62 SHEETS	CONTRACT NO. 60J27				
FED. ROAD DIST. NO. 1 ILLINOIS FED. AID PROJECT					

9:54:20 AM
P:\602540\57-294\STRUCTURAL\I-57 OVER RAMP.B\Final submittal_03-17-2010\Final submittal_03172010\0161252-60J27-030-E-APPR3.dgn