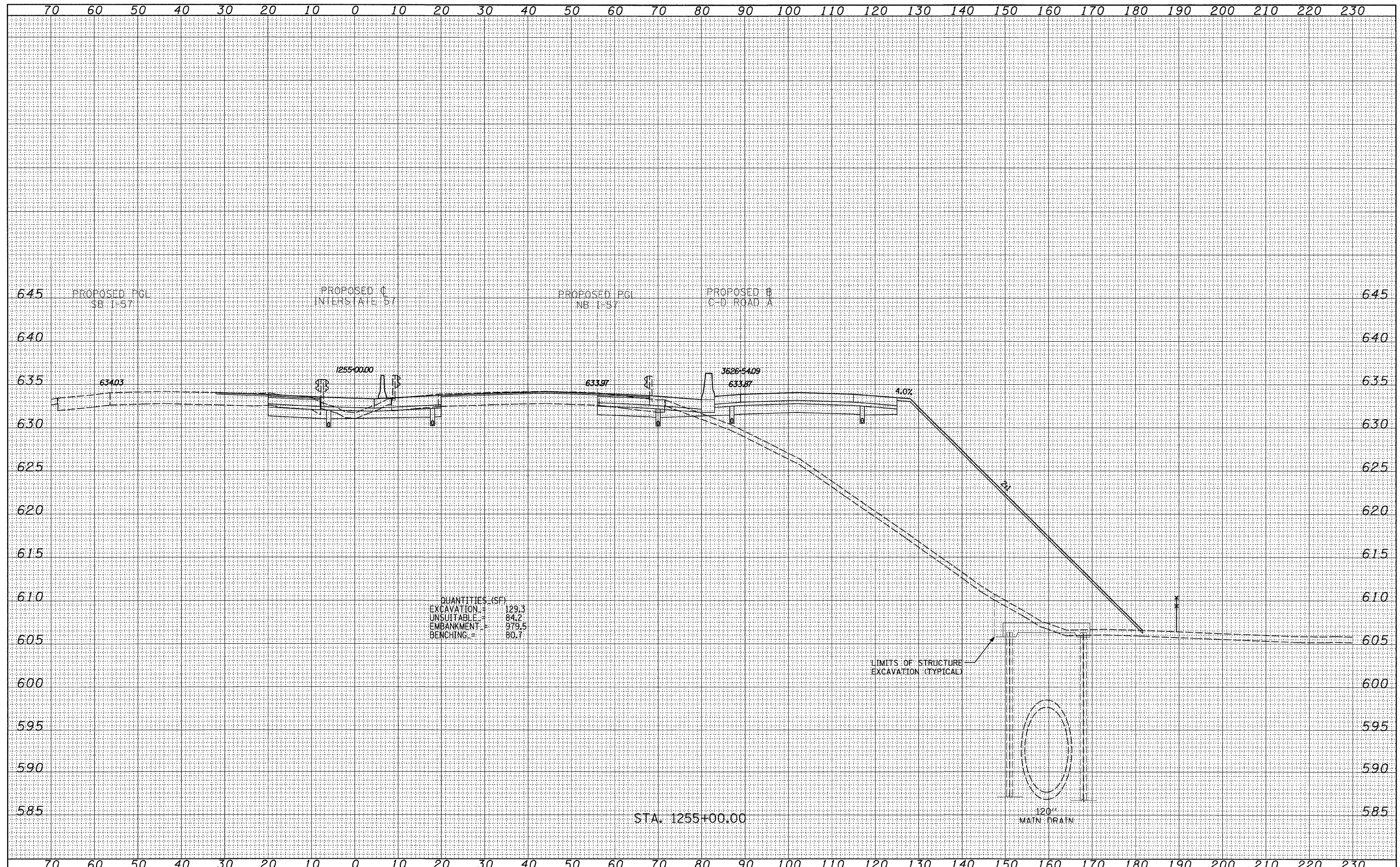


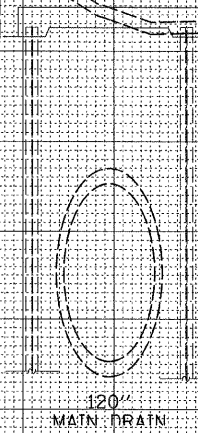
| | |
|---------------|--|
| DATE | |
| BY | |
| FINAL SURVEY | |
| PLOTTED | |
| NOTE BOOK | |
| AREAS CHECKED | |
| NO. | |

| | |
|-----------------|--|
| DATE | |
| BY | |
| ORIGINAL SURVEY | |
| PLOTTED | |
| NOTE BOOK | |
| AREAS CHECKED | |
| NO. | |



QUANTITIES (SF)
 EXCAVATION = 129.3
 UNSUITABLE = 84.2
 EMBANKMENT = 979.5
 BENCHING = 80.7

LIMITS OF STRUCTURE
 EXCAVATION (TYPICAL)



STA. 1255+00.00

TYLIN INTERNATIONAL

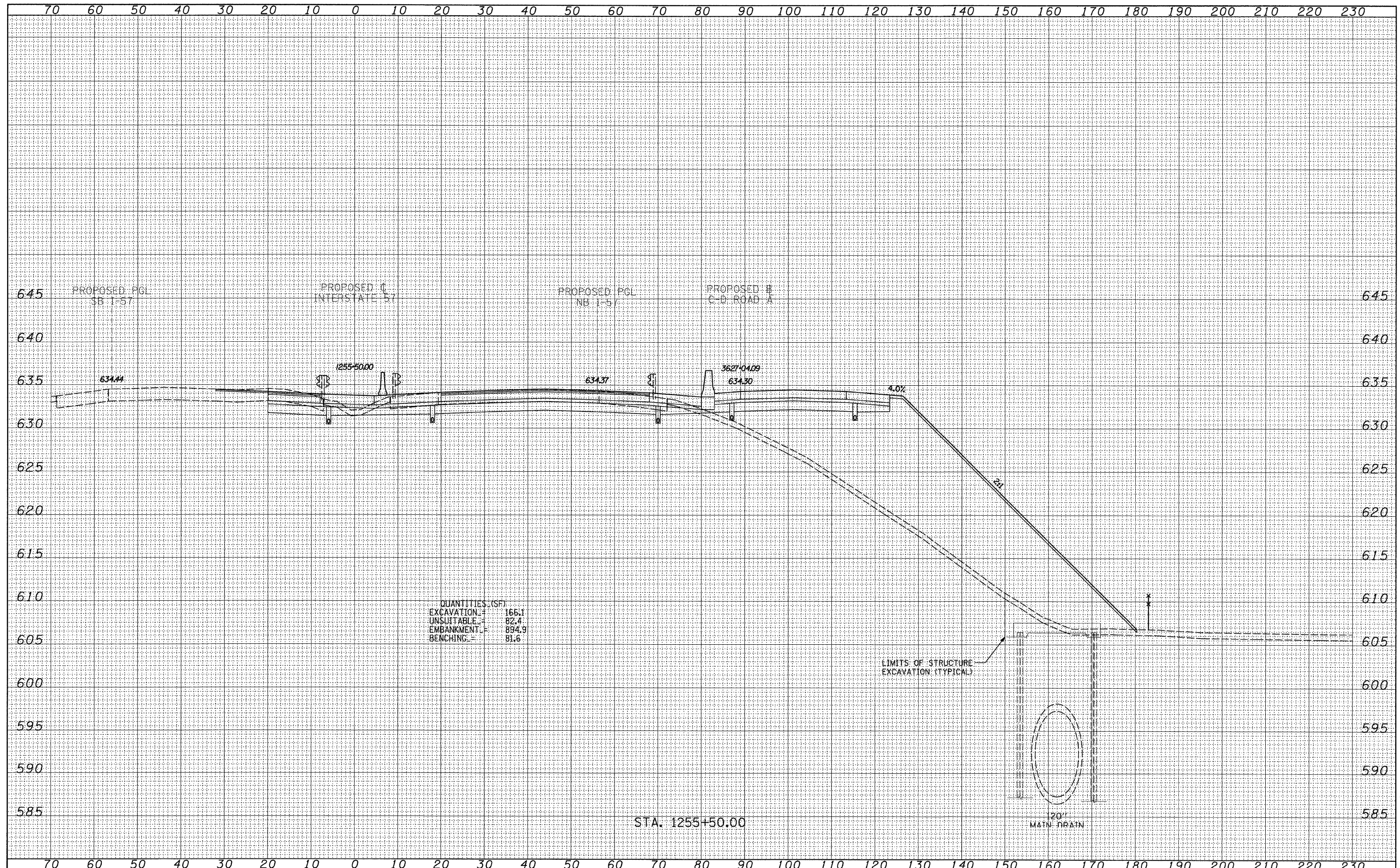
| | | |
|--------------|------------------|---------------------|
| USER NAME = | DESIGNED - JDF | REVISED - 4/29/2010 |
| PLOT SCALE = | DRAWN - JDF | REVISED - |
| PLOT DATE = | CHECKED - JPM | REVISED - |
| | DATE - 3/18/2010 | REVISED - |

**STATE OF ILLINOIS
 DEPARTMENT OF TRANSPORTATION**

**I-57 AT I-294 INTERCHANGE PROJECT
 PROPOSED I-57 CROSS SECTIONS**

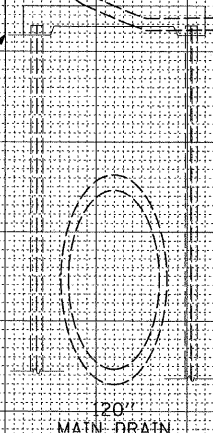
SCALE: 1" = 10' H
 1" = 8' V
 SHEET NO. OF SHEETS STA. 1255+00.00 TO STA. 1255+00.00

| F.A.I. RTE. | SECTION | COUNTY | TOTAL SHEETS | SHEET NO. |
|---|---------|--------|--------------------|-----------|
| 57 | 1414.2B | COOK | 516 | 501 |
| FED. ROAD DIST. NO. ILLINOIS FED. AID PROJECT | | | CONTRACT NO. 60J27 | |



QUANTITIES (SF)

| | |
|------------|-------|
| EXCAVATION | 166.1 |
| UNSUITABLE | 82.4 |
| EMBANKMENT | 894.9 |
| BENCHING | 81.6 |



| | |
|---------------|--|
| DATE | |
| BY | |
| FINAL SURVEY | |
| PLOTTED | |
| NOTE BOOK | |
| AREAS CHECKED | |
| NO. | |

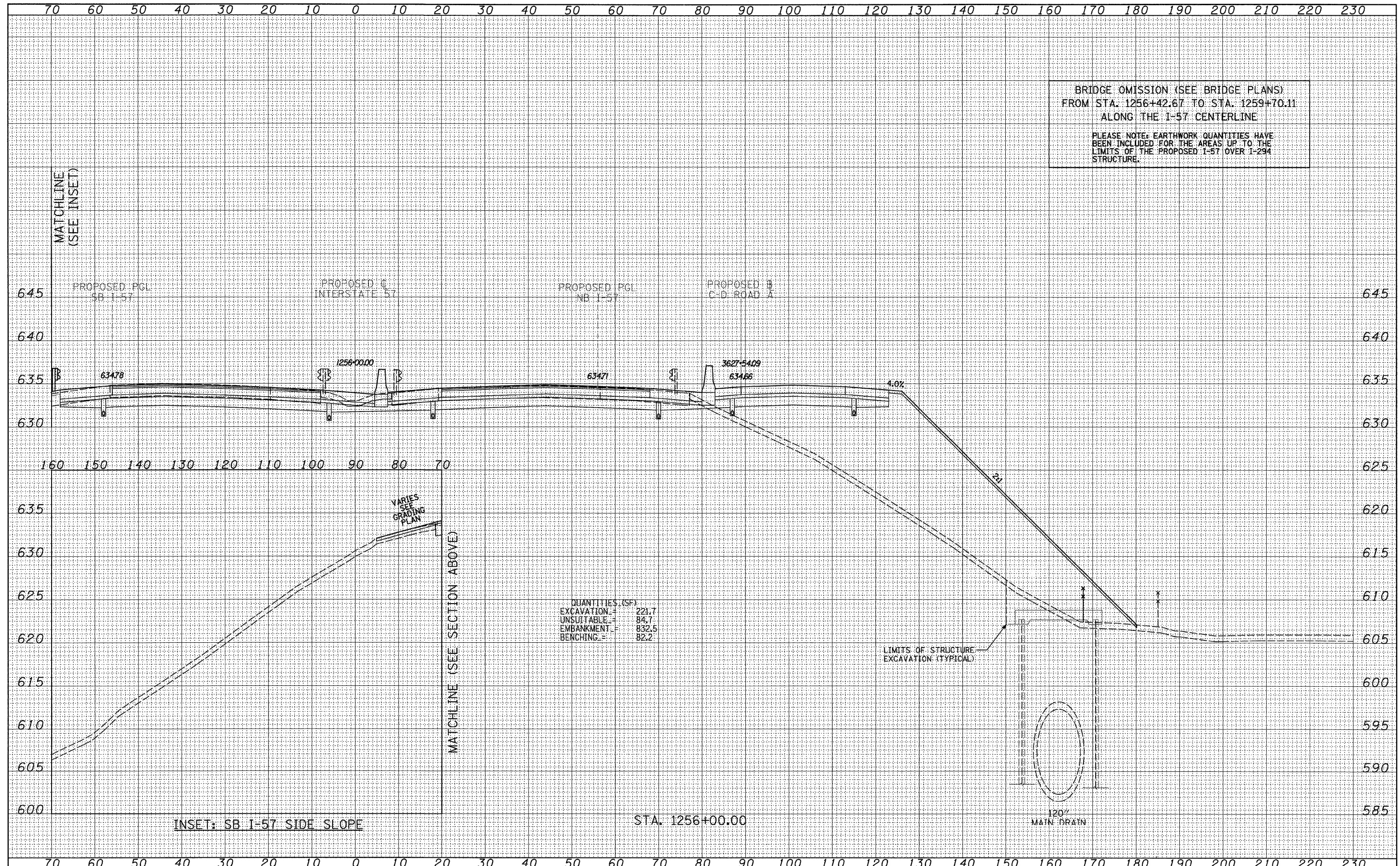
| | |
|-----------------|--|
| DATE | |
| BY | |
| ORIGINAL SURVEY | |
| PLOTTED | |
| NOTE BOOK | |
| AREAS CHECKED | |
| NO. | |

| | | | | | | | |
|--|---|--|---|---|--|--|---------------------------------------|
| TYLIN INTERNATIONAL USER NAME = PLOT SCALE = PLOT DATE = | DESIGNED - JDF DRAWN - JDF CHECKED - JPM DATE - 3/18/2010 | REVISED - 4/29/2010 REVISED - REVISED - REVISED - | STATE OF ILLINOIS DEPARTMENT OF TRANSPORTATION | I-57 AT I-294 INTERCHANGE PROJECT PROPOSED I-57 CROSS SECTIONS | | F.A.T. RTE. = 57 SECTION = 1414.2B COUNTY = COOK CONTRACT NO. = 60J27 | TOTAL SHEETS = 516 SHEET NO. = 502 |
| | SCALE: 1" = 10' H SHEET NO. OF SHEETS STA. 1255+50.00 TO STA. 1255+50.00 | | | FED. ROAD DIST. NO. ILLINOIS FED. AID PROJECT | | | |

P:\602540(57-294)\Road\PI.157 BR\PI.57XS_SHT_R.dgn

| | |
|---------------|--|
| DATE | |
| BY | |
| FINAL SURVEY | |
| PLOTTED | |
| NOTE BOOK | |
| AREAS CHECKED | |
| NO. | |

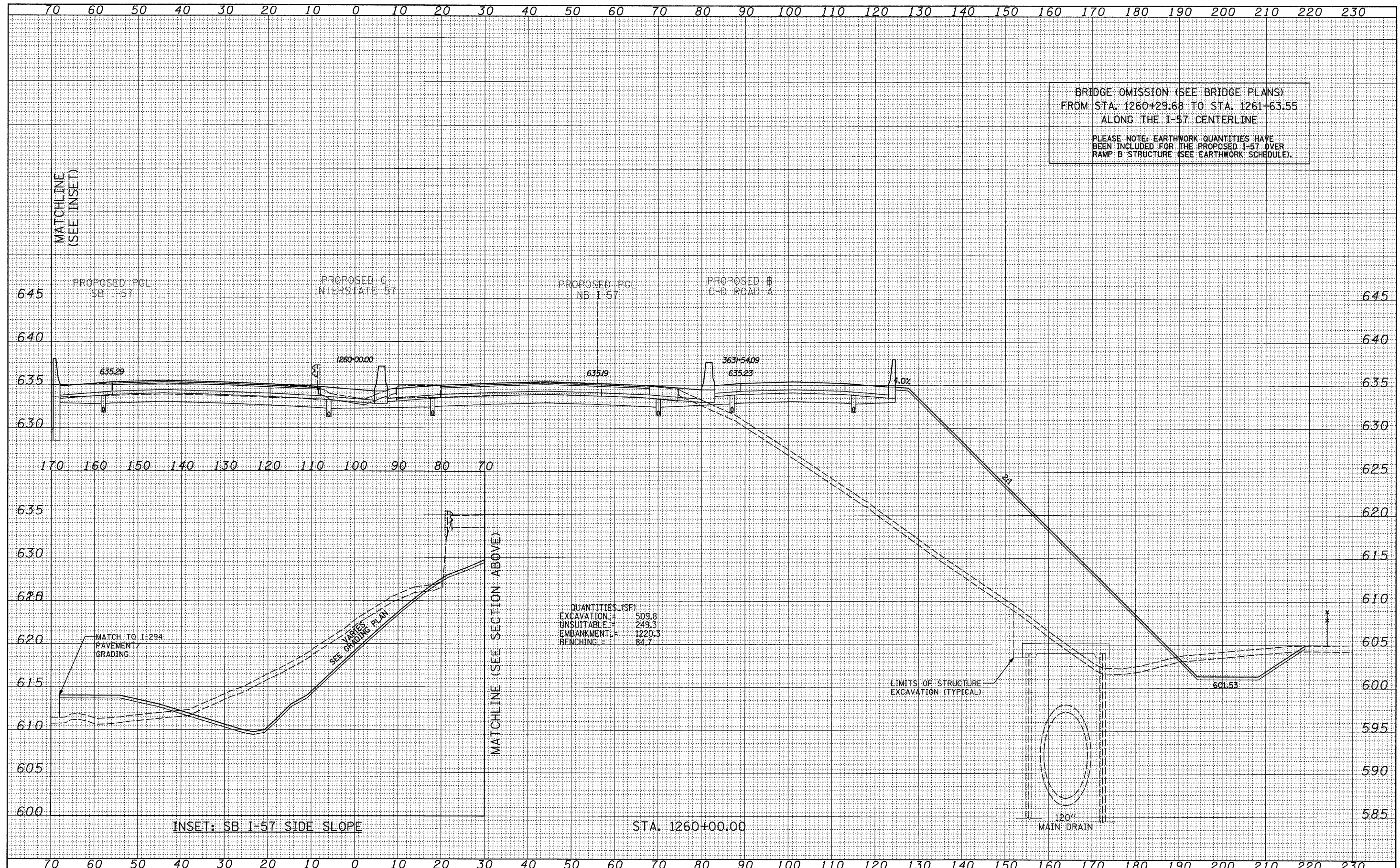
| | |
|-----------------|--|
| DATE | |
| BY | |
| ORIGINAL SURVEY | |
| PLOTTED | |
| NOTE BOOK | |
| AREAS CHECKED | |
| NO. | |



| | | | | | | | | | | | | |
|---------------------|--------------|------------------|---------------------|---|-----------------------------------|---------------------|------------------------------------|---|---------|--------|--------------|-----------|
| TYLIN INTERNATIONAL | USER NAME = | DESIGNED - JDF | REVISED - 4/29/2010 | STATE OF ILLINOIS DEPARTMENT OF TRANSPORTATION | I-57 AT I-294 INTERCHANGE PROJECT | | | F.A.T. RTE. | SECTION | COUNTY | TOTAL SHEETS | SHEET NO. |
| | PLOT SCALE = | DRAWN - JDF | REVISED - | | 57 | 1414.2B | COOK | 516 | 503 | | | |
| | PLOT DATE = | CHECKED - JPM | REVISED - | | PROPOSED I-57 CROSS SECTIONS | | | CONTRACT NO. 60J27 | | | | |
| | | DATE - 3/18/2010 | REVISED - | | SCALE: 1" = 10' H 1" = 80' V | SHEET NO. OF SHEETS | STA. 1256+00.00 TO STA. 1256+00.00 | FED. ROAD DIST. NO. ILLINOIS FED. AID PROJECT | | | | |

| | |
|---------------|--|
| DATE | |
| BY | |
| SURVEYED | |
| PLOTTED | |
| DATE | |
| AREAS CHECKED | |
| FINAL SURVEY | |
| NOTE BOOK | |
| NO. | |

| | |
|-----------------|--|
| DATE | |
| BY | |
| SURVEYED | |
| PLOTTED | |
| DATE | |
| AREAS CHECKED | |
| ORIGINAL SURVEY | |
| NOTE BOOK | |
| NO. | |

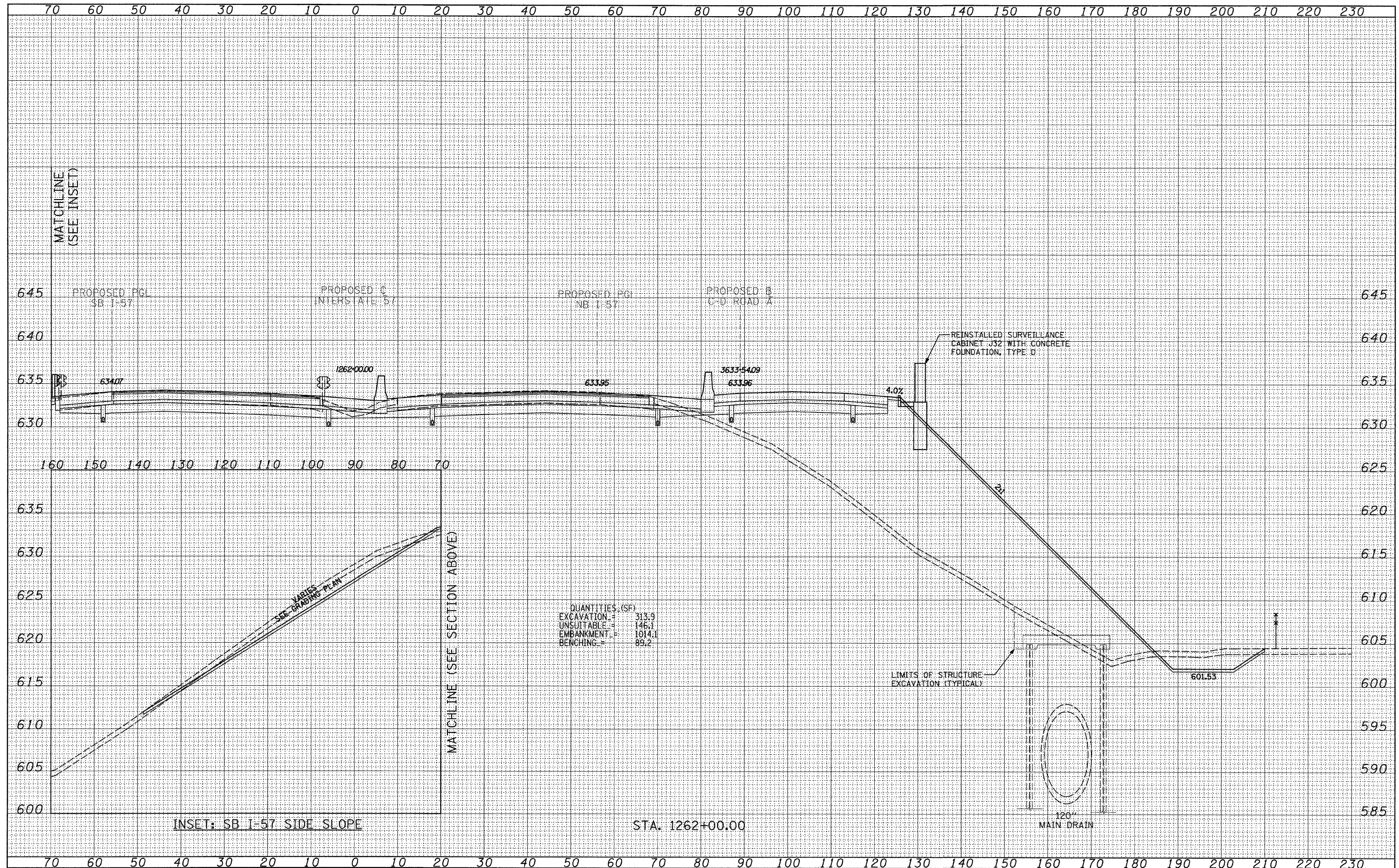


| | | | | | | | | | | | |
|---------------------|--------------|----------------|---------------------|---|-----------------------------------|---------------------|------------------------------------|---------|---|--------------|-----------|
| TYLIN INTERNATIONAL | USER NAME = | DESIGNED - JDF | REVISED - 4/29/2010 | STATE OF ILLINOIS DEPARTMENT OF TRANSPORTATION | I-57 AT I-294 INTERCHANGE PROJECT | | F.A.I. RTE. = | SECTION | COUNTY | TOTAL SHEETS | SHEET NO. |
| | PLOT SCALE = | DRAWN - JDF | REVISED - | | 57 | 1414.2B | COOK | 516 | 504 | | |
| | PLOT DATE = | CHECKED - JPM | REVISED - | | PROPOSED I-57 CROSS SECTIONS | | CONTRACT NO. 60J27 | | FED. ROAD DIST. NO. ILLINOIS FED. AID PROJECT | | |
| DATE - 3/18/2010 | | | | REVISED - | SCALE: 1" = 10' H | SHEET NO. OF SHEETS | STA. 1260+00.00 TO STA. 1260+00.00 | | | | |

P:\602540(57-294)\Road\PI.157 BR\PI.57XS_SHT_R.dgn

| | |
|---------------|--|
| DATE | |
| BY | |
| SURVEYED | |
| PLOTTED | |
| DATE | |
| AREAS CHECKED | |
| NO. | |

| | |
|---------------|--|
| DATE | |
| BY | |
| SURVEYED | |
| PLOTTED | |
| DATE | |
| AREAS CHECKED | |
| NO. | |

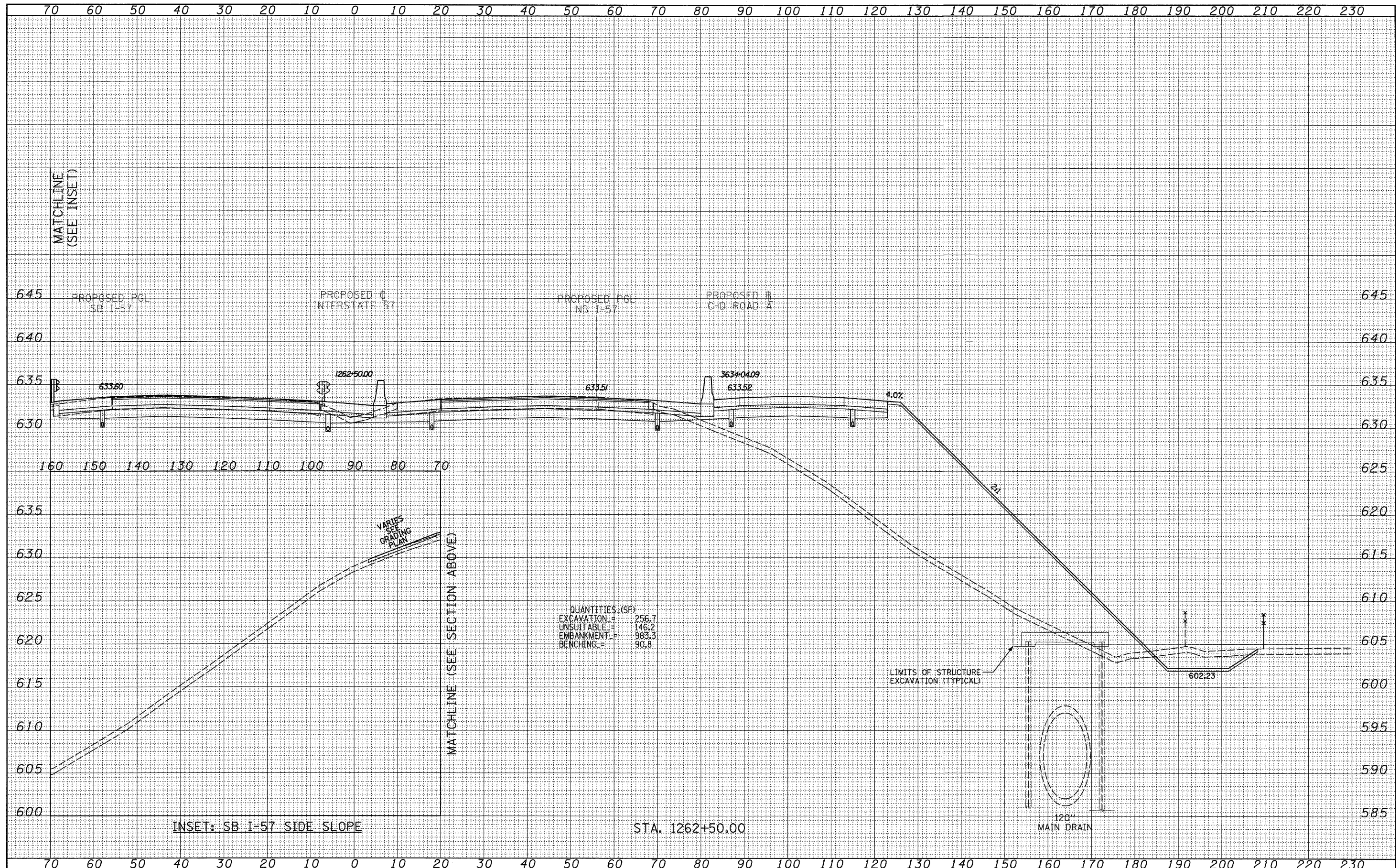


| | | | | | | | | | | | | | |
|--|------------------|---------------------|---|--|---|--|--|--|---|---------|--------|--------------|-----------|
| TYLIN INTERNATIONAL USER NAME = PLOT SCALE = PLOT DATE = | DESIGNED - JDF | REVISED - 4/29/2010 | STATE OF ILLINOIS DEPARTMENT OF TRANSPORTATION | | I-57 AT I-294 INTERCHANGE PROJECT PROPOSED I-57 CROSS SECTIONS | | | | F.A.I. RTE. | SECTION | COUNTY | TOTAL SHEETS | SHEET NO. |
| | DRAWN - JDF | REVISED - | | | | | | | 57 | 1414.2B | COOK | 516 | 505 |
| | CHECKED - JPM | REVISED - | | | | | | | CONTRACT NO. 60J27 | | | | |
| | DATE - 3/18/2010 | REVISED - | | | | | | | FED. ROAD DIST. NO. [ILLINOIS] FED. AID PROJECT | | | | |
| SCALE: 1" = 80' V, 1" = 80' H | | | SHEET NO. OF SHEETS | | STA. 1262+00.00 TO STA. 1262+00.00 | | | | | | | | |

P:\602540(57-294)\Road\PI.157 BR\PI.57XS_SHT_R.dgn

| | |
|---------------|--|
| DATE | |
| BY | |
| SURVEYED | |
| TEMPLATE | |
| NOTE BOOK | |
| AREAS CHECKED | |
| NO. | |

| | |
|---------------|--|
| DATE | |
| BY | |
| SURVEYED | |
| TEMPLATE | |
| NOTE BOOK | |
| AREAS CHECKED | |
| NO. | |



QUANTITIES (SF)

| | | |
|------------|---|-------|
| EXCAVATION | = | 256.7 |
| UNSUITABLE | = | 146.2 |
| EMBANKMENT | = | 983.3 |
| BENCHING | = | 90.8 |

INSET: SB I-57 SIDE SLOPE

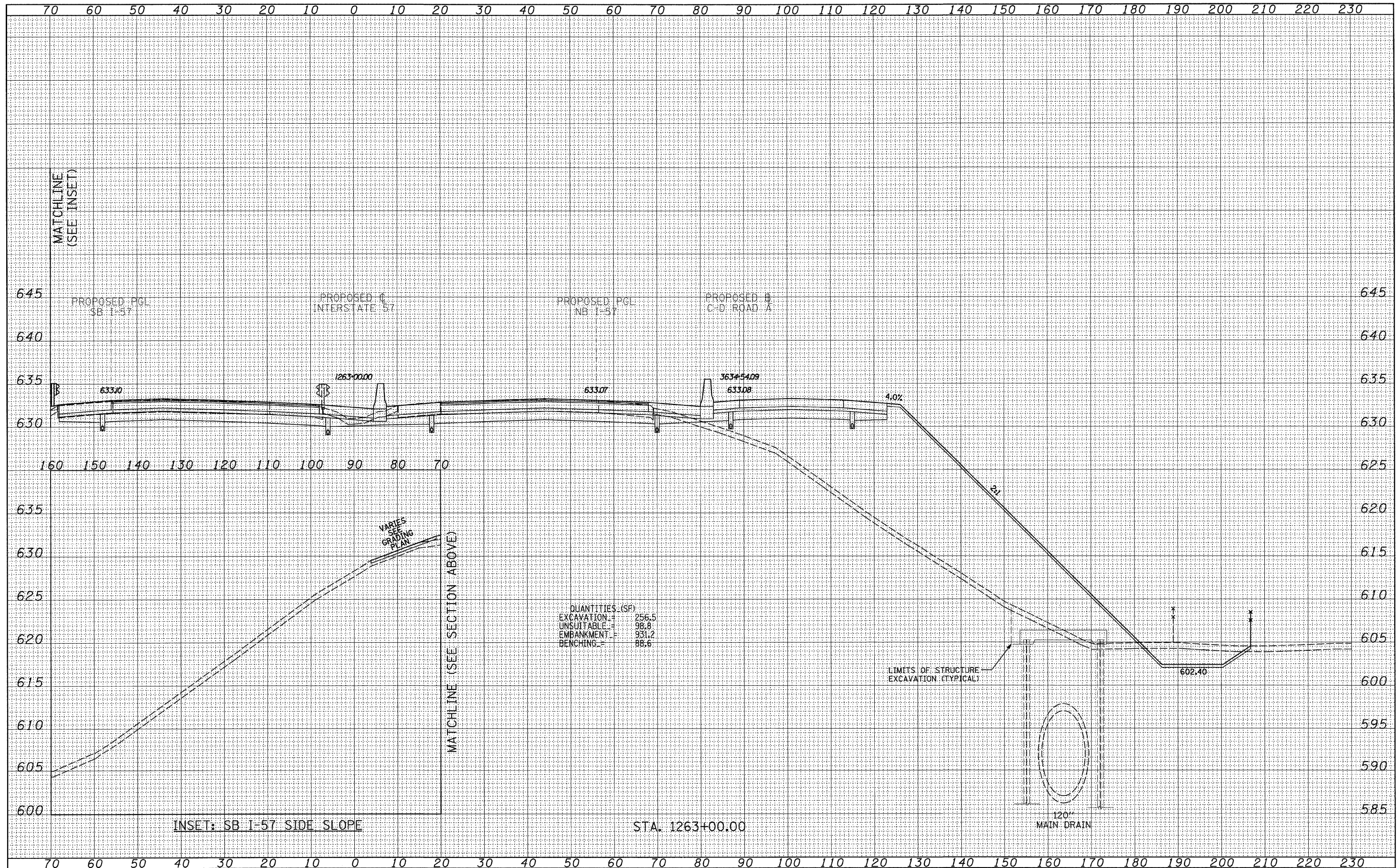
STA. 1262+50.00

| | | | | | | | | | | | |
|---------------------|--------------|------------------|---------------------|---|---|---------------------|------------------------------------|---------------------|---------------------------|--------------------|---------------|
| TYLIN INTERNATIONAL | USER NAME = | DESIGNED - JDF | REVISED - 4/29/2010 | STATE OF ILLINOIS DEPARTMENT OF TRANSPORTATION | I-57 AT I-294 INTERCHANGE PROJECT PROPOSED I-57 CROSS SECTIONS | | F.A.I. RTE. 57 | SECTION 1414.2B | COUNTY COOK | TOTAL SHEETS 516 | SHEET NO. 506 |
| | PLOT SCALE = | DRAWN - JDF | REVISED - | | SCALE: 1" = 10' H | SHEET NO. OF SHEETS | STA. 1262+50.00 TO STA. 1262+50.00 | FED. ROAD DIST. NO. | ILLINOIS FED. AID PROJECT | CONTRACT NO. 60J27 | |
| | PLOT DATE = | DATE - 3/18/2010 | REVISED - | | | | | | | | |

P:\602540(57-294)\Road\PI.157 BR\PI.57XS_SHT_R.dgn

| | |
|---------------|--|
| DATE | |
| BY | |
| FINAL SURVEY | |
| SURVEY | |
| NOTE BOOK | |
| NO. | |
| AREAS CHECKED | |

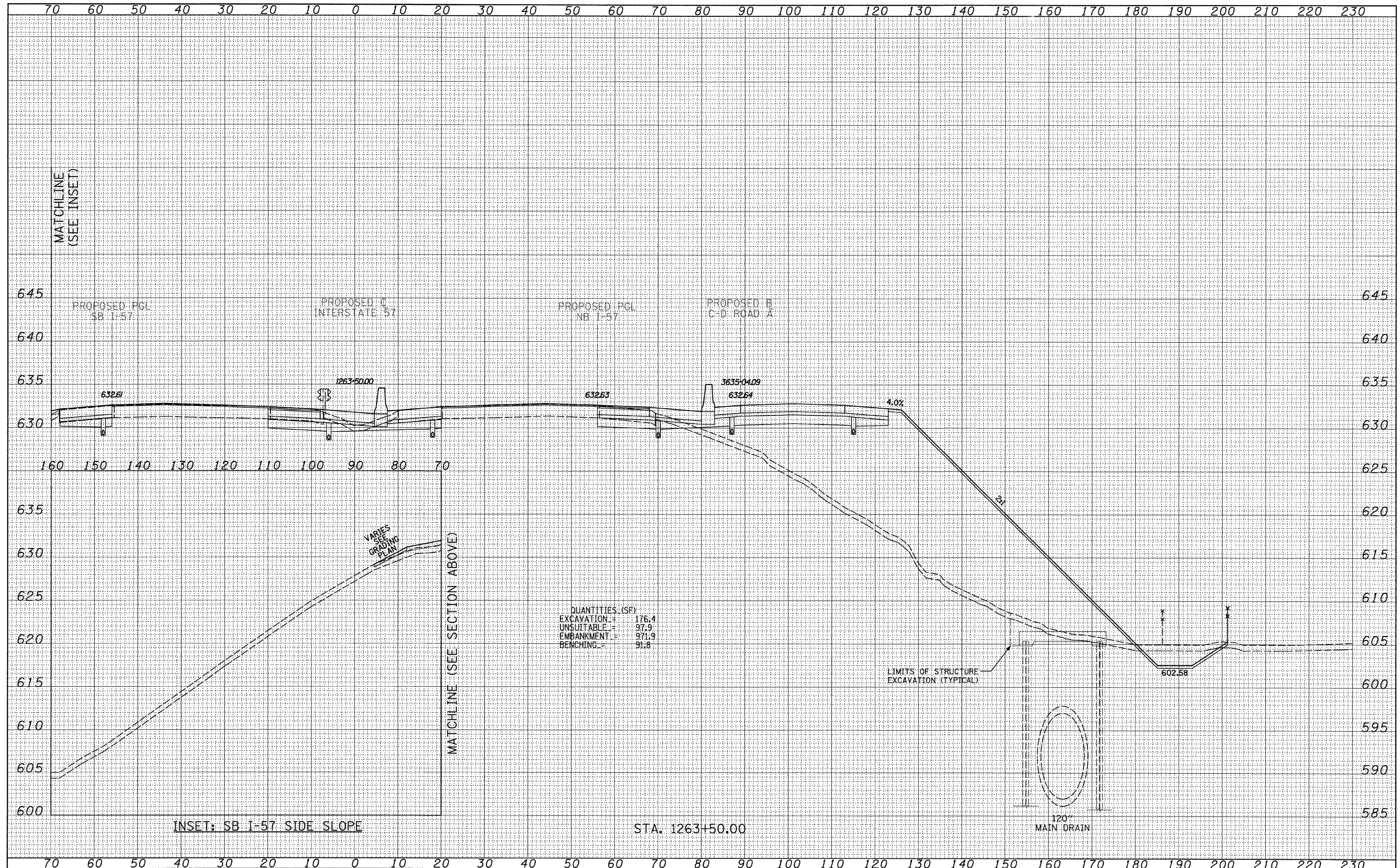
| | |
|-----------------|--|
| DATE | |
| BY | |
| ORIGINAL SURVEY | |
| SURVEY | |
| NOTE BOOK | |
| NO. | |
| AREAS CHECKED | |



| | | | | | | | | | | | | |
|---------------------|--------------|------------------|---------------------|---|-----------------------------------|---------|---------------------|---------|------------------------------------|--------------|---|--|
| TYLIN INTERNATIONAL | USER NAME = | DESIGNED - JDF | REVISED - 4/29/2010 | STATE OF ILLINOIS DEPARTMENT OF TRANSPORTATION | I-57 AT I-294 INTERCHANGE PROJECT | | F.A.I. RTE. | SECTION | COUNTY | TOTAL SHEETS | SHEET NO. | |
| | PLOT SCALE = | DRAWN - JDF | REVISED - | | 57 | 1414.2B | COOK | 516 | 507 | | | |
| | PLOT DATE = | CHECKED - JPM | REVISED - | | SCALE: 1" = 10' V, 1" = 100' H | | SHEET NO. OF SHEETS | | STA. 1263+00.00 TO STA. 1263+00.00 | | FED. ROAD DIST. NO. ILLINOIS FED. AID PROJECT | |
| | | DATE - 3/18/2010 | REVISED - | | | | | | CONTRACT NO. 60J27 | | | |

| | |
|---------------|--|
| DATE | |
| BY | |
| FINAL SURVEY | |
| PLOTTED | |
| NOTE BOOK | |
| AREAS CHECKED | |
| NO. | |

| | |
|-----------------|--|
| DATE | |
| BY | |
| ORIGINAL SURVEY | |
| PLOTTED | |
| NOTE BOOK | |
| AREAS CHECKED | |
| NO. | |



QUANTITIES (SF)
 EXCAVATION = 176.4
 UNSUITABLE = 97.9
 EMBANKMENT = 971.9
 BENCHING = 91.8

LIMITS OF STRUCTURE EXCAVATION (TYPICAL)

120" MAIN DRAIN

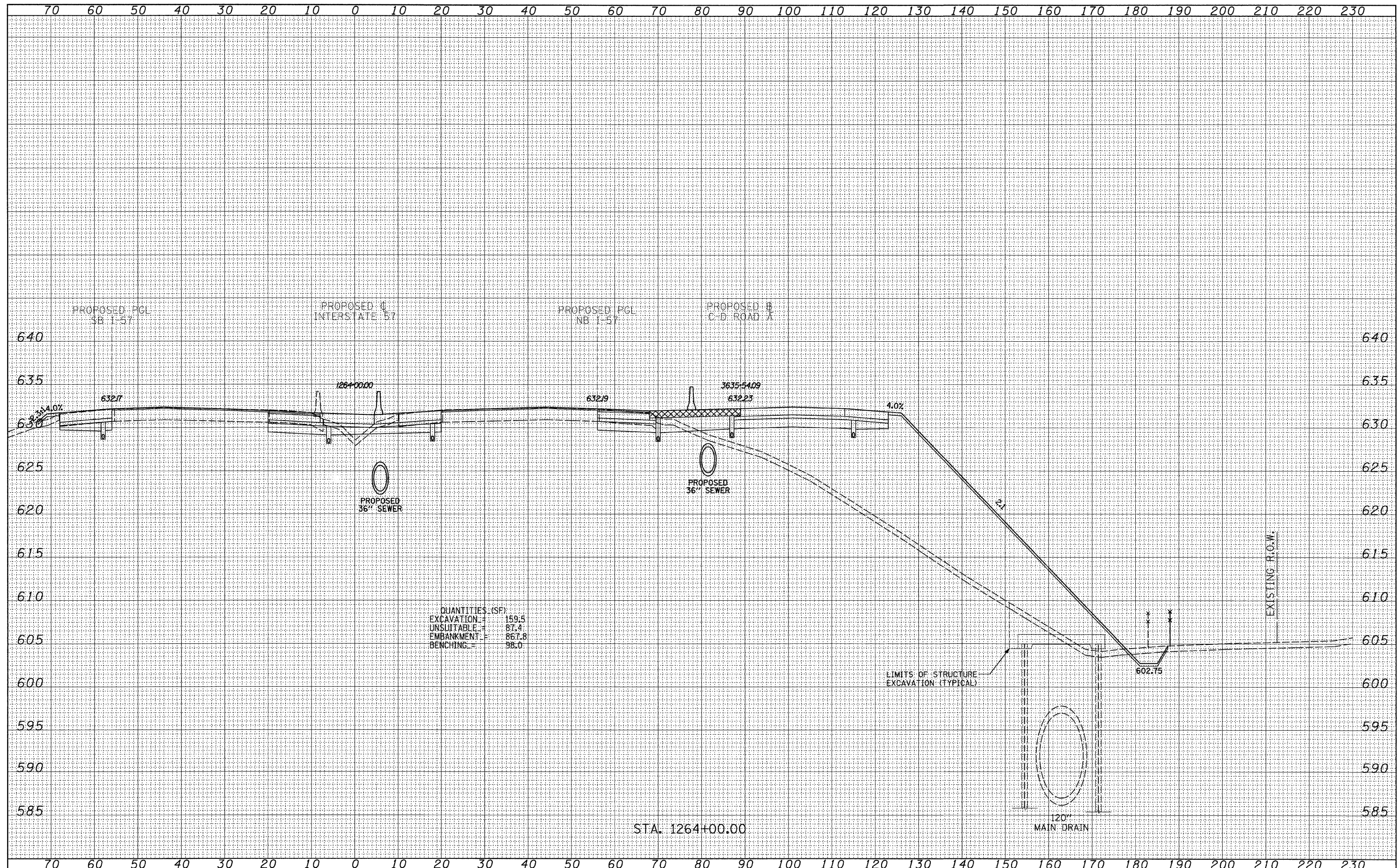
INSET: SB I-57 SIDE SLOPE

STA. 1263+50.00

| | | | | | | | |
|--|---|--|---|---|--|--|-----------------------------------|
| TYLIN INTERNATIONAL USER NAME = PLOT SCALE = PLOT DATE = | DESIGNED - JDF DRAWN - JDF CHECKED - JPM DATE - 3/18/2010 | REVISED - 4/29/2010 REVISED - REVISED - REVISED - | STATE OF ILLINOIS DEPARTMENT OF TRANSPORTATION | I-57 AT I-294 INTERCHANGE PROJECT PROPOSED I-57 CROSS SECTIONS | | F.A.I. RTE. 57 SECTION 1414.2B COUNTY COOK CONTRACT NO. 60J27 | TOTAL SHEETS 516 SHEET NO. 508 |
| | SCALE: 1" = 10' H SHEET NO. OF SHEETS STA. 1263+50.00 TO STA. 1263+50.00 | | | FED. ROAD DIST. NO. ILLINOIS FED. AID PROJECT | | | |

| | |
|---------------|--|
| DATE | |
| BY | |
| SURVEYED | |
| PLOTTED | |
| NOTE BOOK | |
| AREAS CHECKED | |
| NO. | |

| | |
|---------------|--|
| DATE | |
| BY | |
| SURVEYED | |
| PLOTTED | |
| NOTE BOOK | |
| AREAS CHECKED | |
| NO. | |



QUANTITIES (SF)

| | | |
|------------|---|-------|
| EXCAVATION | = | 159.5 |
| UNSUITABLE | = | 87.4 |
| EMBANKMENT | = | 867.8 |
| BENCHING | = | 98.0 |

LIMITS OF STRUCTURE EXCAVATION (TYPICAL)

120" MAIN DRAIN

EXISTING R.O.W.

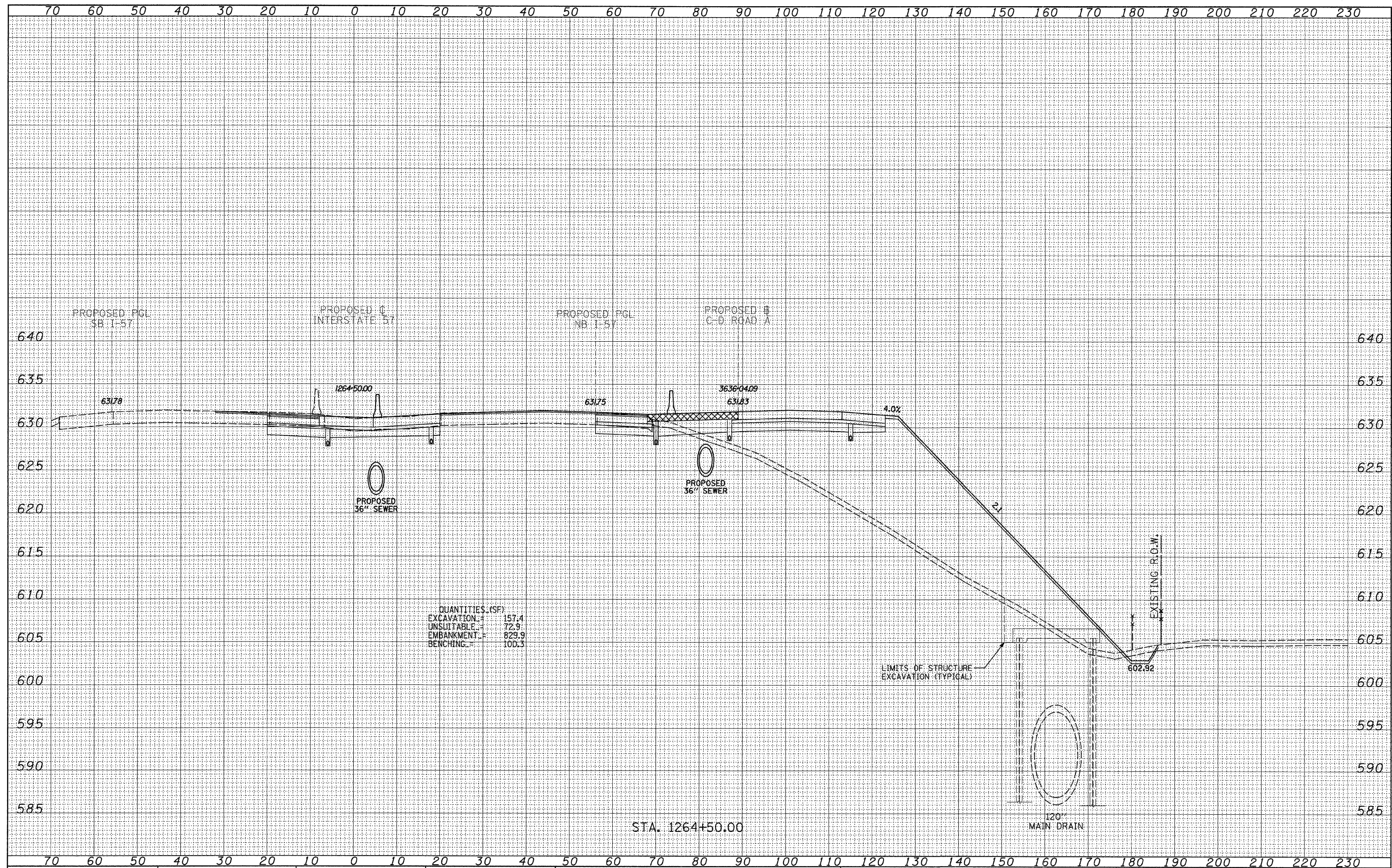
STA. 1264+00.00

| | | | | | | | | | | | | |
|--|------------------|---------------------|---|---|---------------------|------------------------------------|---------------------|-------------|------------------|--------------------|--|--|
| TYLIN INTERNATIONAL USER NAME = PLOT SCALE = PLOT DATE = | DESIGNED - JDF | REVISED - 4/29/2010 | STATE OF ILLINOIS DEPARTMENT OF TRANSPORTATION | I-57 AT I-294 INTERCHANGE PROJECT PROPOSED I-57 CROSS SECTIONS | | F.A.I. RTE. 57 | SECTION 1414.2B | COUNTY COOK | TOTAL SHEETS 516 | SHEET NO. 509 | | |
| | DRAWN - JDF | REVISED - | | SCALE: 1" = 10' H | SHEET NO. OF SHEETS | STA. 1264+00.00 TO STA. 1264+00.00 | FED. ROAD DIST. NO. | ILLINOIS | FED. AID PROJECT | CONTRACT NO. 60J27 | | |
| | CHECKED - JPM | REVISED - | | | | | | | | | | |
| | DATE - 3/18/2010 | REVISED - | | | | | | | | | | |

P:\602540(57-294)\Road\PI_157 BR\PI_157XS_SHT_R.dgn

| | |
|---------------|--|
| DATE | |
| BY | |
| FINAL SURVEY | |
| PLOTTED | |
| NOTE BOOK | |
| NO. | |
| AREAS CHECKED | |

| | |
|-----------------|--|
| DATE | |
| BY | |
| ORIGINAL SURVEY | |
| PLOTTED | |
| NOTE BOOK | |
| NO. | |
| AREAS CHECKED | |



QUANTITIES (SF)

| | |
|-------------|-------|
| EXCAVATION | 157.4 |
| UNSLITTABLE | 72.9 |
| EMBANKMENT | 829.9 |
| BENCHING | 100.3 |

LIMITS OF STRUCTURE EXCAVATION (TYPICAL)

120" MAIN DRAIN

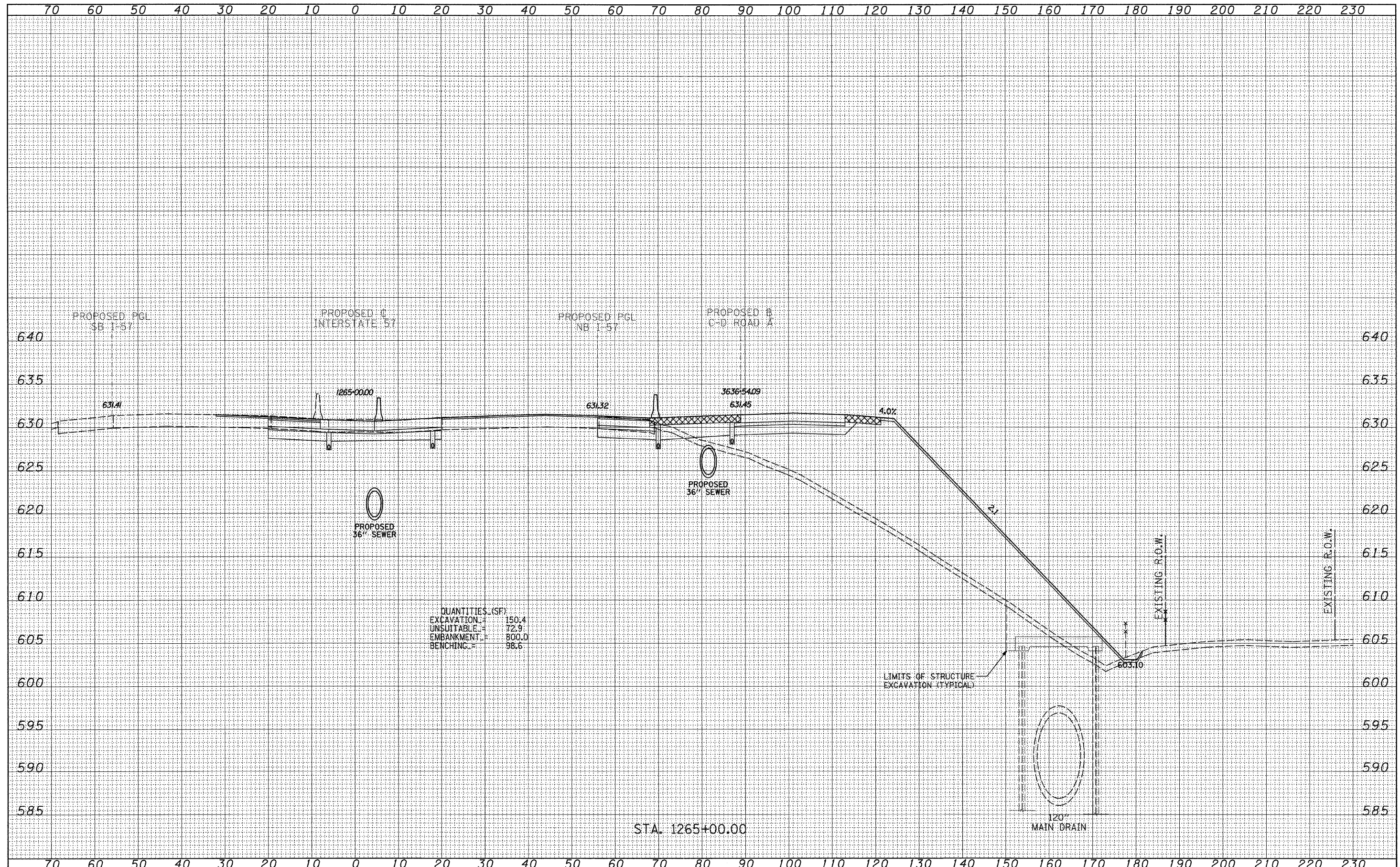
STA. 1264+50.00

| | | | | | | | | | | | | | |
|--|------------------|---------------------|---|--|---|--|--|-------------------------------|-----------------|---------------------|------------------------------------|---------------------|---------------------------|
| TYLIN INTERNATIONAL USER NAME = PLOT SCALE = PLOT DATE = | DESIGNED - JDF | REVISED - 4/29/2010 | STATE OF ILLINOIS DEPARTMENT OF TRANSPORTATION | | I-57 AT I-294 INTERCHANGE PROJECT PROPOSED I-57 CROSS SECTIONS | | | F.A.I. RTE. 57 | SECTION 1414.2B | COUNTY COOK | TOTAL SHEETS 516 | SHEET NO. 510 | |
| | DRAWN - JDF | REVISED - | | | | | | SCALE: 1" = 10' V, 1" = 80' H | | SHEET NO. OF SHEETS | STA. 1264+50.00 TO STA. 1264+50.00 | FED. ROAD DIST. NO. | ILLINOIS FED. AID PROJECT |
| | CHECKED - JPM | REVISED - | | | | | | CONTRACT NO. 60J27 | | | | | |
| | DATE - 3/18/2010 | REVISED - | | | | | | | | | | | |

P:\602540(57-294)\Road\PI_157 BR\PI_57XS_SHT_R.dgn

| | |
|---------------|--|
| DATE | |
| BY | |
| SURVEYED | |
| PLOTTED | |
| NOTE BOOK | |
| AREAS CHECKED | |
| NO. | |

| | |
|---------------|--|
| DATE | |
| BY | |
| SURVEYED | |
| PLOTTED | |
| NOTE BOOK | |
| AREAS CHECKED | |
| NO. | |



QUANTITIES (SF)

| | | |
|------------|---|-------|
| EXCAVATION | = | 150.4 |
| UNSUITABLE | = | 72.9 |
| EMBANKMENT | = | 800.0 |
| BENCHING | = | 98.6 |

TYLIN INTERNATIONAL

| | | |
|--------------|------------------|---------------------|
| USER NAME = | DESIGNED - JDF | REVISED - 4/29/2010 |
| PLOT SCALE = | DRAWN - JDF | REVISED - |
| PLOT DATE = | CHECKED - JPM | REVISED - |
| | DATE - 3/18/2010 | REVISED - |

**STATE OF ILLINOIS
DEPARTMENT OF TRANSPORTATION**

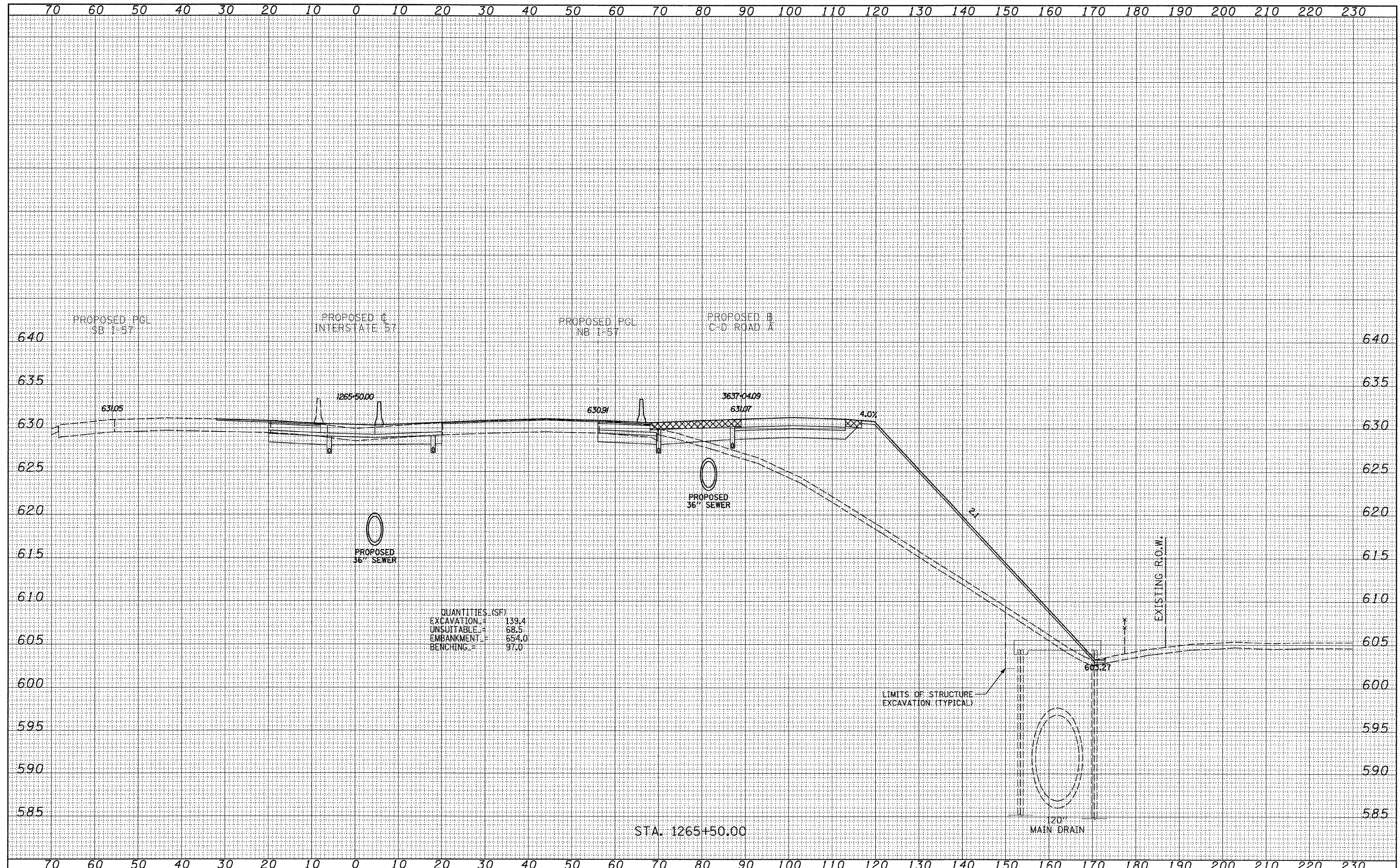
**I-57 AT I-294 INTERCHANGE PROJECT
PROPOSED I-57 CROSS SECTIONS**

SCALE: 1" = 10' H
1" = 8' V

SHEET NO. OF SHEETS STA. 1265+00.00 TO STA. 1265+00.00

| F.A.I. RTE. | SECTION | COUNTY | TOTAL SHEETS | SHEET NO. |
|---------------------|---------|--------|---------------------------|-----------|
| 57 | 1414.2B | COOK | 516 | 511 |
| FED. ROAD DIST. NO. | | | ILLINOIS FED. AID PROJECT | |
| | | | CONTRACT NO. 60J27 | |

P:\602540\57-294\Road\PI.157 BR\PI.157XS_SHT_R.dgn



QUANTITIES (SF)
 EXCAVATION = 139.4
 UNSUITABLE = 68.5
 EMBANKMENT = 654.0
 BENCHING = 97.0

| | |
|---------------|--|
| DATE | |
| BY | |
| FINAL SURVEY | |
| PLOTTED | |
| NOTE BOOK | |
| DATE | |
| AREAS CHECKED | |
| NO. | |

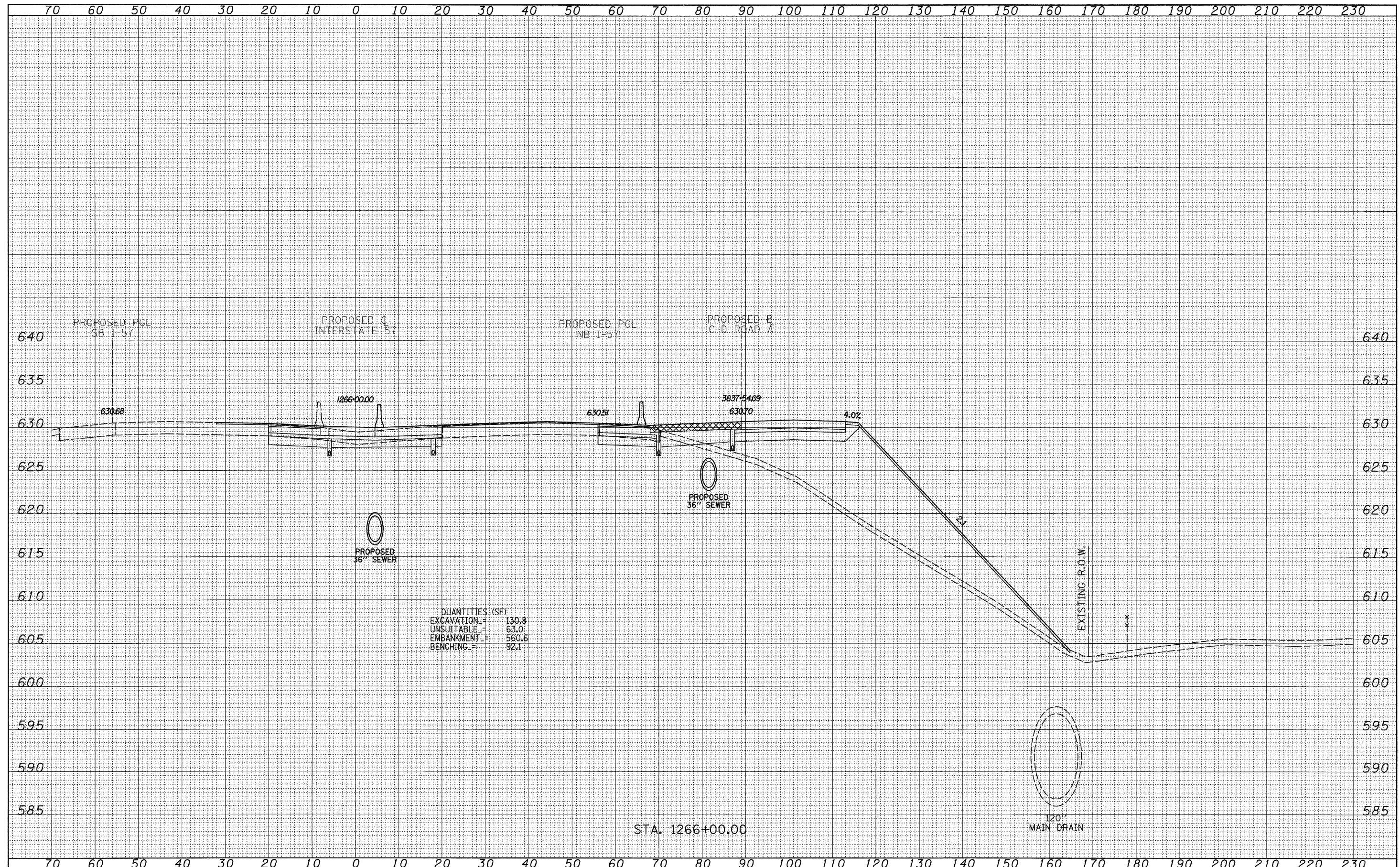
| | |
|-----------------|--|
| DATE | |
| BY | |
| ORIGINAL SURVEY | |
| PLOTTED | |
| NOTE BOOK | |
| DATE | |
| AREAS CHECKED | |
| NO. | |

| | | | | | | | |
|--|--|--|---|---|--|---|---|
| TYLIN INTERNATIONAL USER NAME = PLOT SCALE = PLOT DATE = | DESIGNED - JDF DRAWN - JDF CHECKED - JPM DATE - 3/18/2010 | REVISED - 4/29/2010 REVISED - REVISED - REVISED - | STATE OF ILLINOIS DEPARTMENT OF TRANSPORTATION | I-57 AT I-294 INTERCHANGE PROJECT PROPOSED I-57 CROSS SECTIONS | | F.A.I. RTE. 57 SECTION 1414.2B COUNTY COOK FED. ROAD DIST. NO. ILLINOIS FED. AID PROJECT | TOTAL SHEETS 516 SHEET NO. 512 CONTRACT NO. 60J27 |
| | STA. 1265+50.00 TO STA. 1265+50.00 | | | SCALE: 1" = 10' H SHEET NO. OF SHEETS | | | |

P:\602540(57-294)\Road\PI_157 BR\PI_157XS_SHT_R.dgn

| | |
|---------------|--|
| DATE | |
| BY | |
| SURVEYED | |
| PLOTTED | |
| NOTE BOOK | |
| AREAS CHECKED | |
| NO. | |

| | |
|---------------|--|
| DATE | |
| BY | |
| SURVEYED | |
| PLOTTED | |
| NOTE BOOK | |
| AREAS CHECKED | |
| NO. | |



QUANTITIES (SF)
 EXCAVATION = 130.8
 UNSUITABLE = 63.0
 EMBANKMENT = 560.6
 BENCHING = 92.1

STA. 1266+00.00

120" MAIN DRAIN

TYLIN INTERNATIONAL

| | | |
|---------------|------------------|---------------------|
| USER NAME = | DESIGNED - JDF | REVISED - 4/29/2010 |
| PLLOT SCALE = | DRAWN - JDF | REVISED - |
| PLLOT DATE = | CHECKED - JPM | REVISED - |
| | DATE - 3/18/2010 | REVISED - |

**STATE OF ILLINOIS
 DEPARTMENT OF TRANSPORTATION**

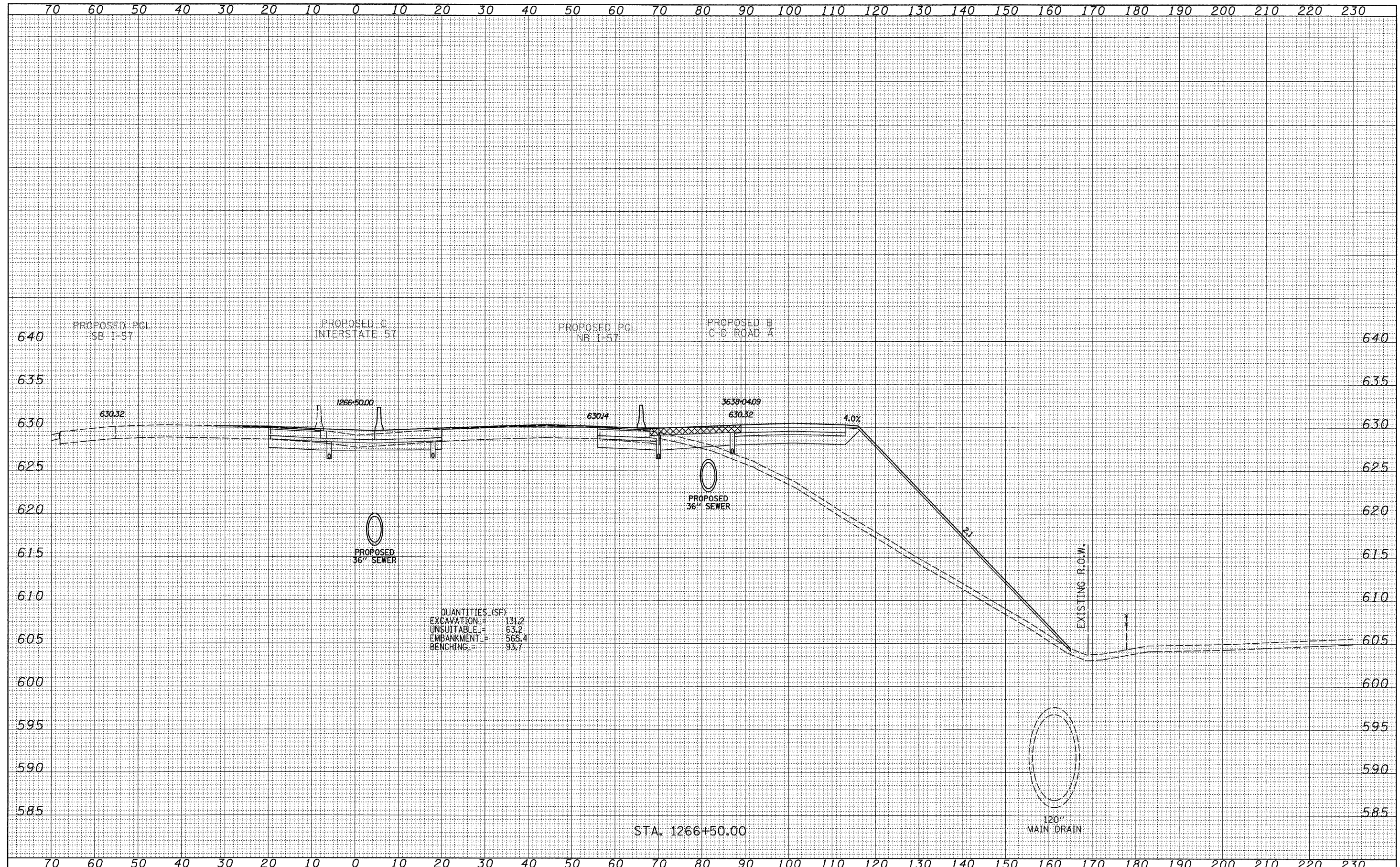
**I-57 AT I-294 INTERCHANGE PROJECT
 PROPOSED I-57 CROSS SECTIONS**

SCALE: 1" = 10' V, 1" = 80' H SHEET NO. OF SHEETS STA. 1266+00.00 TO STA. 1266+00.00

| F.A.I. RTE. | SECTION | COUNTY | TOTAL SHEETS | SHEET NO. |
|---------------------|---------|--------|---------------------------|-----------|
| 57 | 1414.2B | COOK | 516 | 513 |
| FED. ROAD DIST. NO. | | | ILLINOIS FED. AID PROJECT | |
| | | | CONTRACT NO. 60J27 | |

| | |
|---------------|--|
| DATE | |
| BY | |
| FINAL SURVEY | |
| PLOTTED | |
| NOTE BOOK | |
| AREAS CHECKED | |
| NO. | |

| | |
|-----------------|--|
| DATE | |
| BY | |
| ORIGINAL SURVEY | |
| PLOTTED | |
| NOTE BOOK | |
| AREAS CHECKED | |
| NO. | |



QUANTITIES (SF)
 EXCAVATION = 131.2
 UNSUITABLE = 63.2
 EMBANKMENT = 565.4
 BENCHING = 93.7

STA. 1266+50.00

TYLIN INTERNATIONAL

| | | |
|---------------|------------------|---------------------|
| USER NAME = | DESIGNED - JDF | REVISED - 4/29/2010 |
| PLLOT SCALE = | DRAWN - JDF | REVISED - |
| PLLOT DATE = | CHECKED - JPM | REVISED - |
| | DATE - 3/18/2010 | REVISED - |

STATE OF ILLINOIS
 DEPARTMENT OF TRANSPORTATION

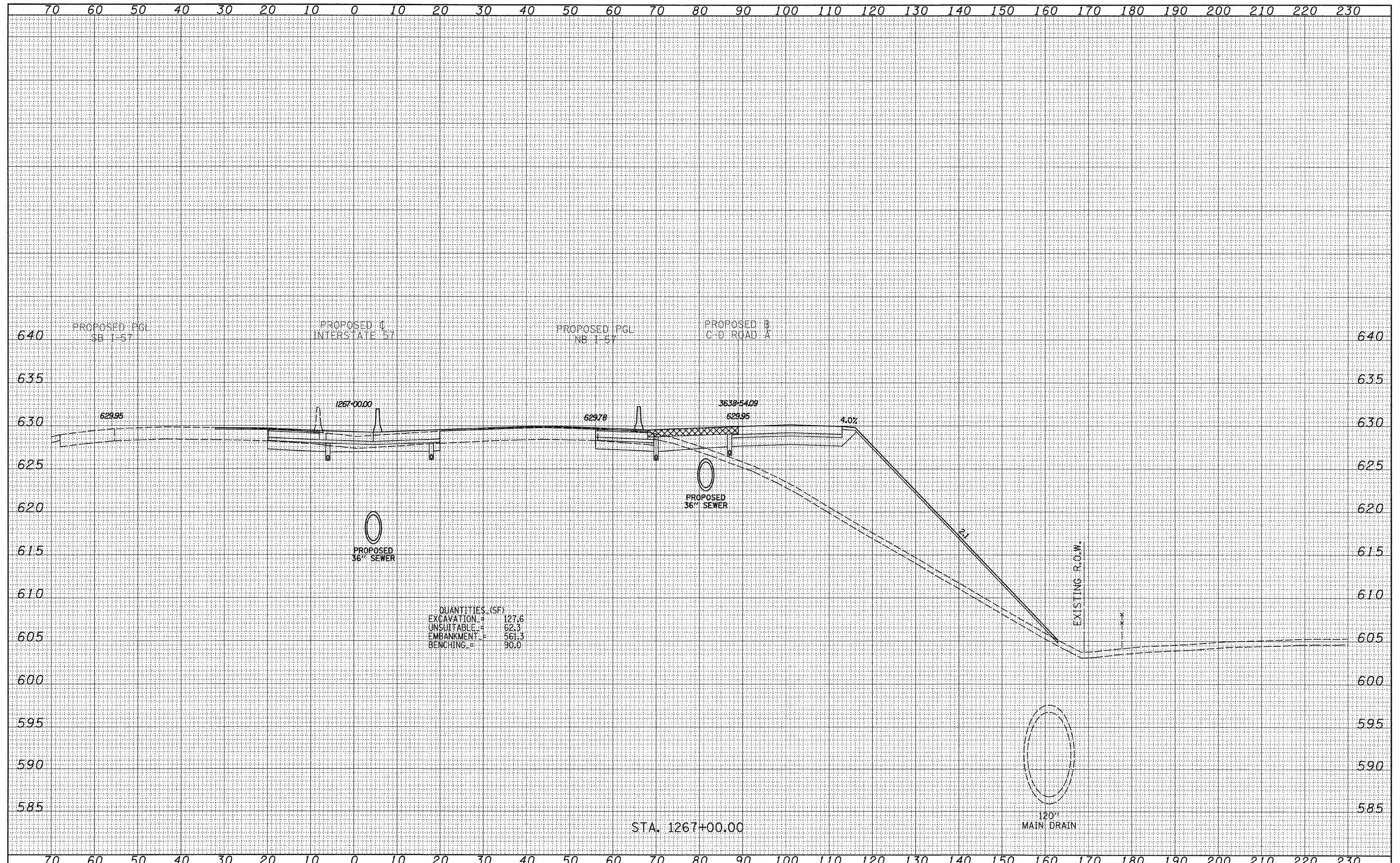
I-57 AT I-294 INTERCHANGE PROJECT
 PROPOSED I-57 CROSS SECTIONS

SCALE: 1" = 10' H
 SHEET NO. OF SHEETS STA. 1266+50.00 TO STA. 1266+50.00

| F.A.I. RTE. | SECTION | COUNTY | TOTAL SHEETS | SHEET NO. |
|---------------------------|---------|--------|--------------------|-----------|
| 57 | 1414.2B | COOK | 516 | 514 |
| FED. ROAD DIST. NO. | | | CONTRACT NO. 60J27 | |
| ILLINOIS FED. AID PROJECT | | | | |

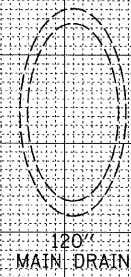
| | | |
|--------------|---------------|------|
| FINAL SURVEY | SURVEYED | DATE |
| NOTE BOOK | PLOTTED | BY |
| NO. | DATE | |
| | AREAS CHECKED | |

| | | |
|-----------------|---------------|------|
| ORIGINAL SURVEY | SURVEYED | DATE |
| NOTE BOOK | PLOTTED | BY |
| NO. | DATE | |
| | AREAS CHECKED | |



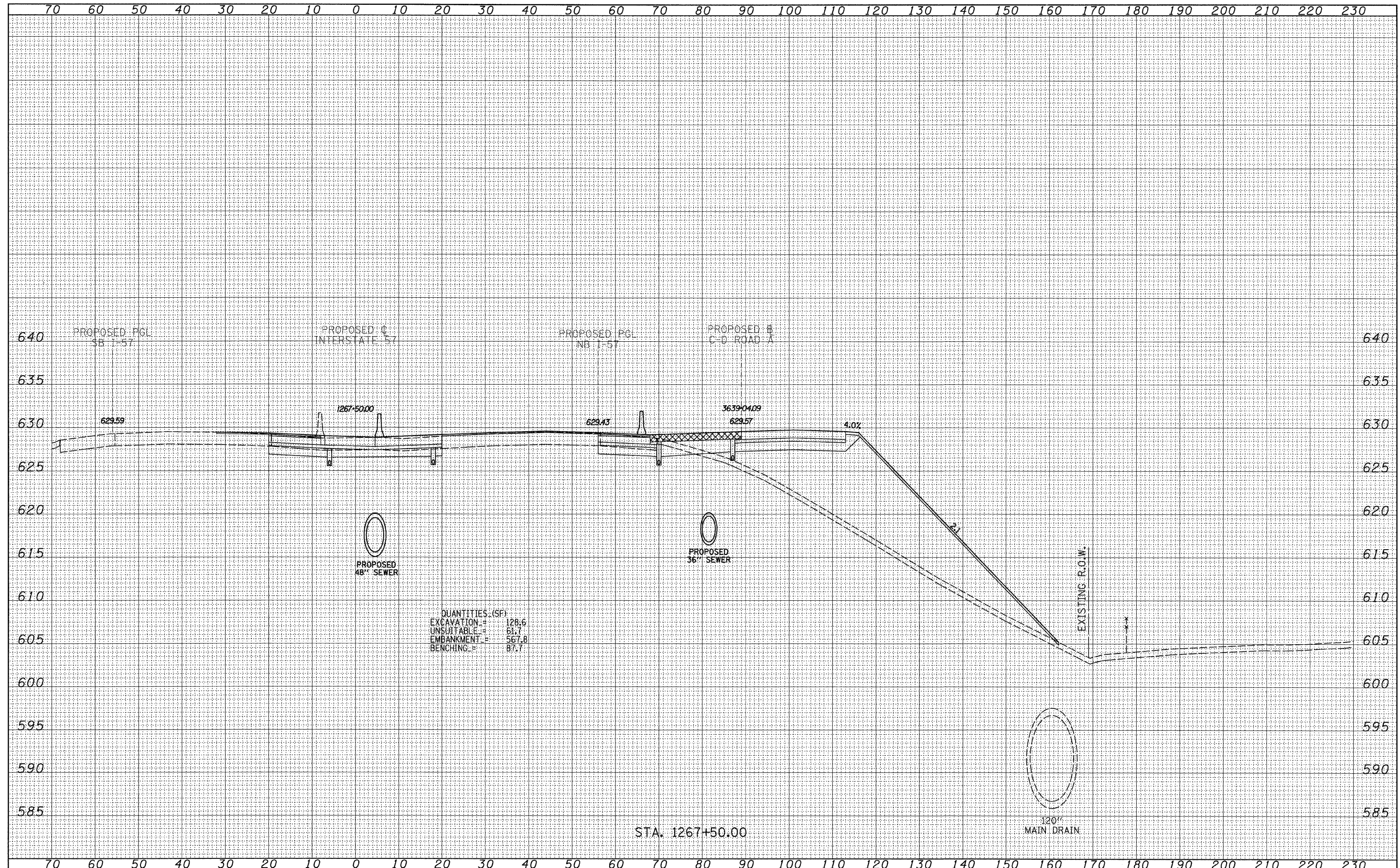
QUANTITIES (SF)
 EXCAVATION = 127.6
 UNSUITABLE = 62.3
 EMBANKMENT = 561.3
 BENCHING = 90.0

STA. 1267+00.00



| | | | | | | | | | | | | |
|---------------------|--------------|------------------|---------------------|---|-----------------------------------|---------------------------|-----------|------------------------------------|--------------------|-------------|------------------|---------------|
| TYLIN INTERNATIONAL | USER NAME = | DESIGNED - JDF | REVISED - 4/29/2010 | STATE OF ILLINOIS DEPARTMENT OF TRANSPORTATION | I-57 AT I-294 INTERCHANGE PROJECT | | | F.A.I. RTE. 57 | SECTION 1414.2B | COUNTY COOK | TOTAL SHEETS 516 | SHEET NO. 515 |
| | PLOT SCALE = | DRAWN - JDF | REVISED - | | SCALE: 1" = 10' H | SHEET NO. | OF SHEETS | STA. 1267+00.00 TO STA. 1267+00.00 | CONTRACT NO. 60J27 | | | |
| | PLOT DATE = | CHECKED - JPM | REVISED - | | FED. ROAD DIST. NO. | ILLINOIS FED. AID PROJECT | | | | | | |
| | | DATE - 3/18/2010 | REVISED - | | | | | | | | | |

P:\602540(57-294)\Road\PI.157 BR\PI.157XS_SHT_R.dgn



| | |
|---------------|--|
| DATE | |
| BY | |
| SURVEYED | |
| PLOTTED | |
| NOTE BOOK | |
| AREAS CHECKED | |
| NO. | |

| | |
|---------------|--|
| DATE | |
| BY | |
| SURVEYED | |
| PLOTTED | |
| NOTE BOOK | |
| AREAS CHECKED | |
| NO. | |

QUANTITIES (SF)

| | | |
|------------|---|-------|
| EXCAVATION | = | 128.6 |
| UNSUITABLE | = | 61.7 |
| EMBANKMENT | = | 567.8 |
| BENCHING | = | 87.7 |

STA. 1267+50.00

TYLIN INTERNATIONAL

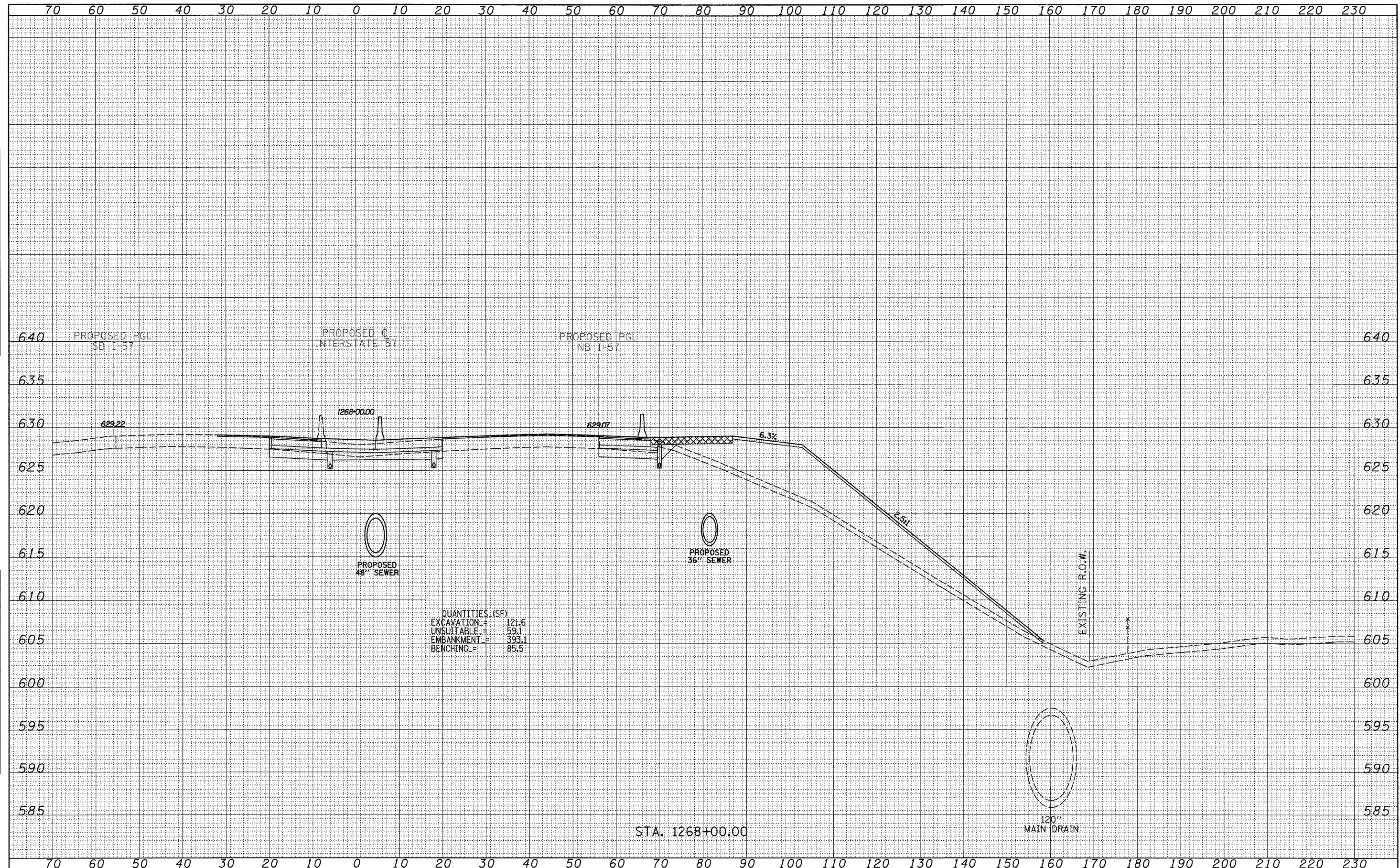
| | | |
|---------------|------------------|---------------------|
| USER NAME = | DESIGNED - JDF | REVISED - 4/29/2010 |
| PLLOT SCALE = | DRAWN - JDF | REVISED - |
| PLLOT DATE = | CHECKED - JPM | REVISED - |
| | DATE - 3/18/2010 | REVISED - |

**STATE OF ILLINOIS
DEPARTMENT OF TRANSPORTATION**

**I-57 AT I-294 INTERCHANGE PROJECT
PROPOSED I-57 CROSS SECTIONS**

SCALE: $\frac{1"}{40'} = \frac{1"}{10'} \text{ H}$ SHEET NO. OF SHEETS STA. 1267+50.00 TO STA. 1267+50.00

| | | | | |
|---------------------------|---------|--------|--------------------|-----------|
| F.A.I. RTE. | SECTION | COUNTY | TOTAL SHEETS | SHEET NO. |
| 57 | 1414.2B | COOK | 516 | 516 |
| FED. ROAD DIST. NO. | | | CONTRACT NO. 60J27 | |
| ILLINOIS FED. AID PROJECT | | | | |



| | |
|---------------|----------|
| DATE | |
| BY | |
| FINAL SURVEY | SURVEYED |
| NOTE BOOK NO. | PLOTTED |
| AREAS CHECKED | DATE |

| | |
|-----------------|----------|
| DATE | |
| BY | |
| ORIGINAL SURVEY | SURVEYED |
| NOTE BOOK NO. | PLOTTED |
| AREAS CHECKED | DATE |

TYLINT INTERNATIONAL

| | | |
|--------------|------------------|---------------------|
| USER NAME = | DESIGNED - JDF | REVISED - 4/29/2010 |
| PLOT SCALE = | DRAWN - JDF | REVISED - |
| PLOT DATE = | CHECKED - JPM | REVISED - |
| | DATE - 3/18/2010 | REVISED - |

STATE OF ILLINOIS
DEPARTMENT OF TRANSPORTATION

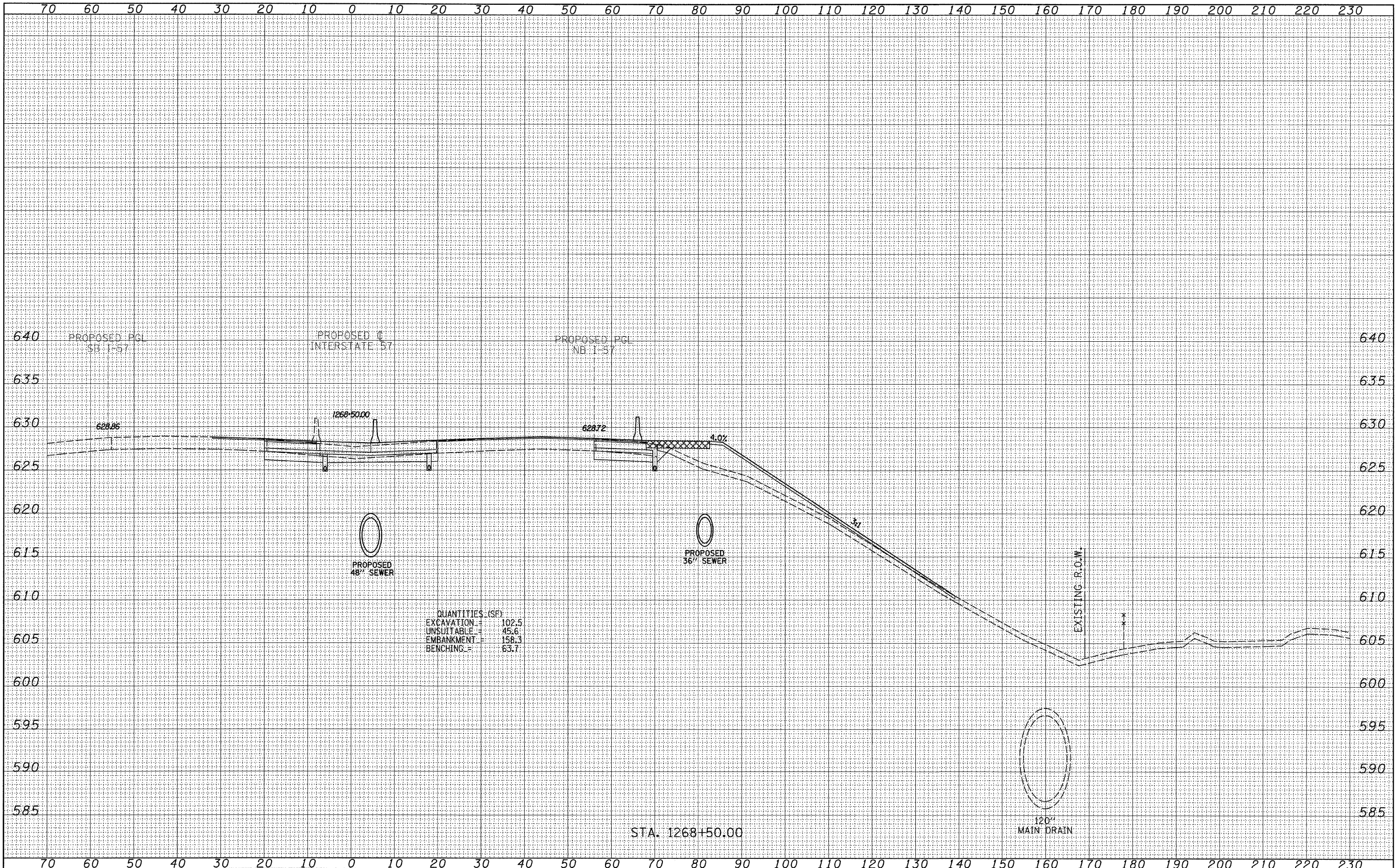
| | | | |
|--|---------------------|------------------------------------|--|
| I-57 AT I-294 INTERCHANGE PROJECT | | | |
| PROPOSED I-57 CROSS SECTIONS | | | |
| SCALE: 1" = 10' H | SHEET NO. OF SHEETS | STA. 1268+00.00 TO STA. 1268+00.00 | |

| F.A.I. RTE. | SECTION | COUNTY | TOTAL SHEETS | SHEET NO. |
|---|---------|--------|--------------------|-----------|
| 57 | 1414.2B | COOK | 516 | 516A |
| FED. ROAD DIST. NO. ILLINOIS FED. AID PROJECT | | | CONTRACT NO. 60J27 | |

P:\602540(57-294)\Road\PI_167 BR\PI_57XS_SHT_R.dgn

| | | |
|---------------|----------|-------|
| FINAL SURVEY | SURVEYED | DATE |
| NO. _____ | BY _____ | _____ |
| NOTE BOOK | PLOTTED | |
| NO. _____ | DATE | |
| AREAS CHECKED | | |

| | | |
|-----------------|----------|-------|
| ORIGINAL SURVEY | SURVEYED | DATE |
| NO. _____ | BY _____ | _____ |
| NOTE BOOK | PLOTTED | |
| NO. _____ | DATE | |
| AREAS CHECKED | | |



QUANTITIES (SF)
 EXCAVATION = 102.5
 UNSUITABLE = 45.6
 EMBANKMENT = 158.3
 BENCHING = 63.7

TYLIN INTERNATIONAL

| | | |
|---------------|------------------|---------------------|
| USER NAME = | DESIGNED - JDF | REVISED - 4/29/2010 |
| PLLOT SCALE = | DRAWN - JDF | REVISED - |
| PLLOT DATE = | CHECKED - JPM | REVISED - |
| | DATE - 3/18/2010 | REVISED - |

**STATE OF ILLINOIS
 DEPARTMENT OF TRANSPORTATION**

**I-57 AT I-294 INTERCHANGE PROJECT
 PROPOSED I-57 CROSS SECTIONS**

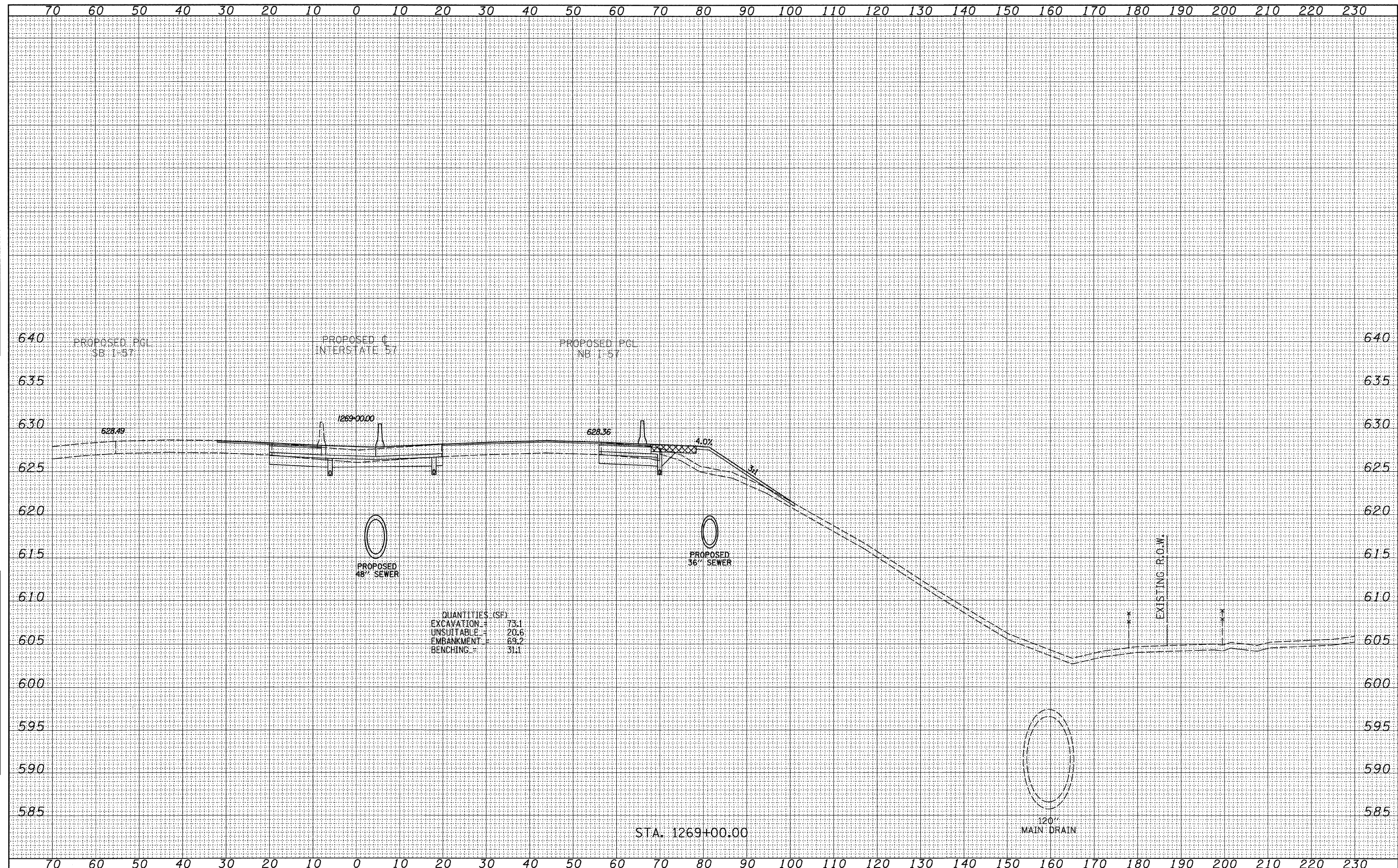
SCALE: 1" = 10' H
 SHEET NO. OF SHEETS STA. 1268+50.00 TO STA. 1268+50.00

| F.A.I. RTE. | SECTION | COUNTY | TOTAL SHEETS | SHEET NO. |
|---|---------|--------|--------------------|-----------|
| 57 | 1414.2B | COOK | 516 | 516B |
| FED. ROAD DIST. NO. ILLINOIS FED. AID PROJECT | | | CONTRACT NO. 60J27 | |

P:\602540(57-294)\Road\PI_157 BR\PI_157XS_SHT_R.dgn

| | |
|---------------|--|
| DATE | |
| BY | |
| SURVEYED | |
| PLOTTED | |
| NOTE BOOK | |
| AREAS CHECKED | |
| NO. | |

| | |
|---------------|--|
| DATE | |
| BY | |
| SURVEYED | |
| PLOTTED | |
| NOTE BOOK | |
| AREAS CHECKED | |
| NO. | |



QUANTITIES (SF)

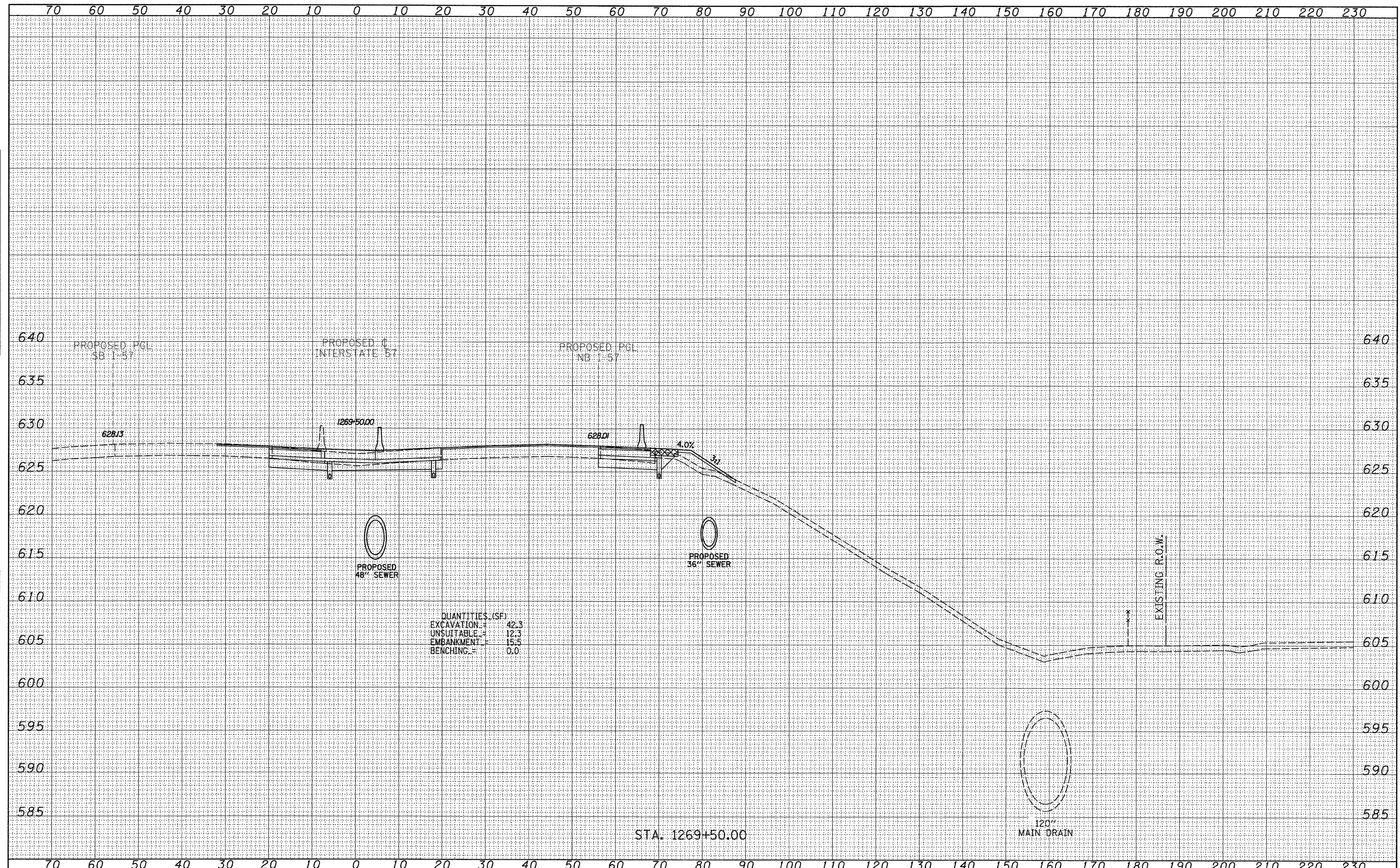
| | | |
|------------|---|------|
| EXCAVATION | = | 73.1 |
| UNSUITABLE | = | 20.6 |
| EMBANKMENT | = | 63.2 |
| BENCHING | = | 31.1 |

STA. 1269+00.00

| | | | | | | | | | | | | |
|----------------------------|--------------|------------------|---------------------|---|---|------------------------------------|---------------------------|--------------------|---------|--------|--------------|-----------|
| TYLIN INTERNATIONAL | USER NAME = | DESIGNED - JDF | REVISED - 4/29/2010 | STATE OF ILLINOIS DEPARTMENT OF TRANSPORTATION | I-57 AT I-294 INTERCHANGE PROJECT PROPOSED I-57 CROSS SECTIONS | | | F.A.I. RTE. = | SECTION | COUNTY | TOTAL SHEETS | SHEET NO. |
| | PLOT SCALE = | DRAWN - JDF | REVISED - | | 57 | 1414.2B | COOK | 516 | 516C | | | |
| | PLOT DATE = | CHECKED - JPM | REVISED - | | SCALE: 1" = 10' H 1" = 8' V | | | CONTRACT NO. 60J27 | | | | |
| | | DATE - 3/18/2010 | REVISED - | | SHEET NO. OF SHEETS | STA. 1269+00.00 TO STA. 1269+00.00 | ILLINOIS FED. AID PROJECT | | | | | |

| | |
|---------------|--|
| DATE | |
| BY | |
| SURVEYED | |
| PLOTTED | |
| NOTE BOOK | |
| AREAS CHECKED | |
| NO. | |

| | |
|---------------|--|
| DATE | |
| BY | |
| SURVEYED | |
| PLOTTED | |
| NOTE BOOK | |
| AREAS CHECKED | |
| NO. | |



QUANTITIES (SF)

| | |
|------------|------|
| EXCAVATION | 42.3 |
| UNSUITABLE | 12.3 |
| EMBANKMENT | 15.5 |
| BENCHING | 0.0 |

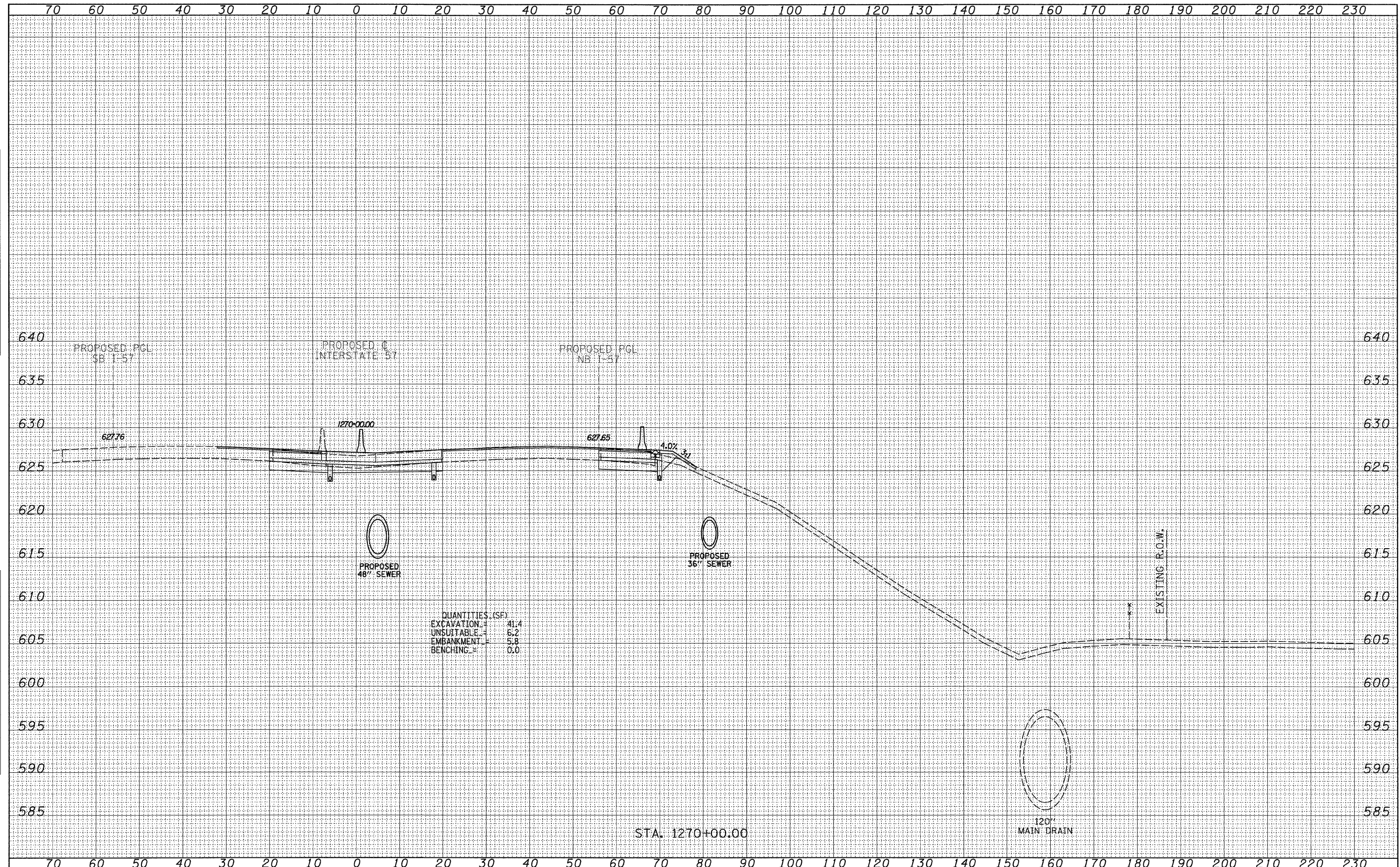
STA. 1269+50.00

| | | | | | | | | | | | | |
|----------------------------|--------------|------------------|---------------------|---|--|---------|------|---|---------|--------|--------------|-----------|
| TYLIN INTERNATIONAL | USER NAME = | DESIGNED - JDF | REVISED - 4/29/2010 | STATE OF ILLINOIS DEPARTMENT OF TRANSPORTATION | I-57 AT I-294 INTERCHANGE PROJECT | | | F.A.I. RTE. = | SECTION | COUNTY | TOTAL SHEETS | SHEET NO. |
| | PLOT SCALE = | DRAWN - JDF | REVISED - | | 57 | 1414.2B | COOK | 516 | 516D | | | |
| | PLOT DATE = | CHECKED - JPM | REVISED - | | PROPOSED I-57 CROSS SECTIONS | | | CONTRACT NO. 60J27 | | | | |
| | | DATE - 3/18/2010 | REVISED - | | SCALE: 1" = 10' H 1" = 80' V | | | FED. ROAD DIST. NO. ILLINOIS FED. AID PROJECT | | | | |
| | | | | SHEET NO. OF SHEETS STA. 1269+50.00 TO STA. 1269+50.00 | | | | | | | | |

P:\602540(57-294)\Road\PI-157 BR\PI-57XS_SHT_R.dgn

| | |
|---------------|--|
| DATE | |
| BY | |
| SURVEYED | |
| PLOTTED | |
| NOTE BOOK | |
| AREAS CHECKED | |
| NO. | |

| | |
|---------------|--|
| DATE | |
| BY | |
| SURVEYED | |
| PLOTTED | |
| NOTE BOOK | |
| AREAS CHECKED | |
| NO. | |



QUANTITIES (SF)

| | |
|------------|------|
| EXCAVATION | 41.4 |
| UNSUITABLE | 6.2 |
| EMBANKMENT | 5.8 |
| BENCHING | 0.0 |

TYLIN INTERNATIONAL

| | | |
|---------------|------------------|---------------------|
| USER NAME = | DESIGNED - JDF | REVISED - 4/29/2010 |
| PLLOT SCALE = | DRAWN - JDF | REVISED - |
| PLLOT DATE = | CHECKED - JPM | REVISED - |
| | DATE - 3/18/2010 | REVISED - |

STATE OF ILLINOIS
DEPARTMENT OF TRANSPORTATION

I-57 AT I-294 INTERCHANGE PROJECT
PROPOSED I-57 CROSS SECTIONS

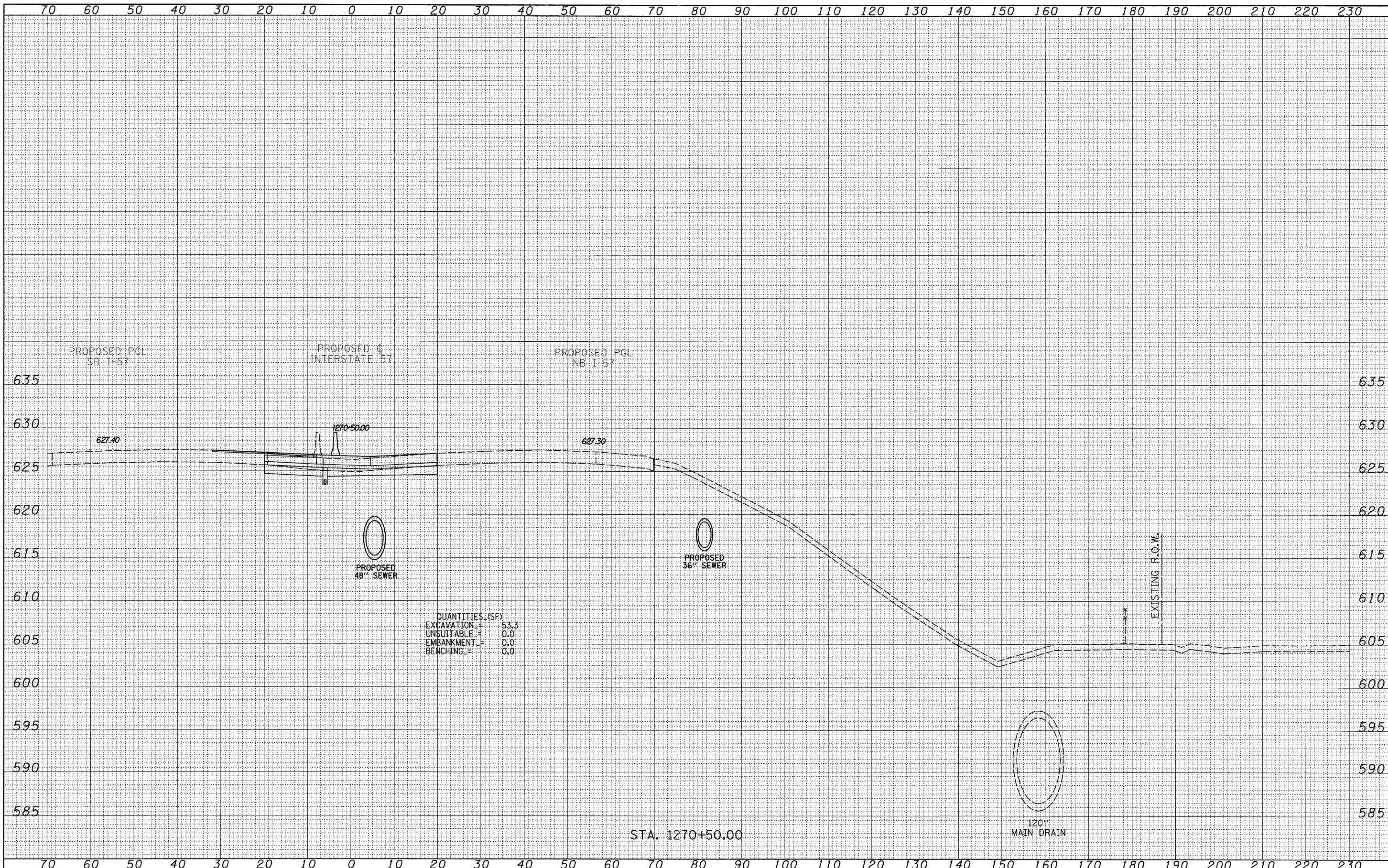
SCALE: 1" = 10' H
1" = 80' V

SHEET NO. OF SHEETS STA. 1270+00.00 TO STA. 1270+00.00

| F.A.I. RTE. | SECTION | COUNTY | TOTAL SHEETS | SHEET NO. |
|---|---------|--------|--------------------|-----------|
| 57 | 1414.2B | COOK | 516 | 516E |
| FED. ROAD DIST. NO. ILLINOIS FED. AID PROJECT | | | CONTRACT NO. 60J27 | |

| | |
|---------------|--|
| DATE | |
| BY | |
| SURVEYED | |
| PLOTTED | |
| NOTE BOOK | |
| AREAS CHECKED | |
| NO. | |

| | |
|---------------|--|
| DATE | |
| BY | |
| SURVEYED | |
| PLOTTED | |
| NOTE BOOK | |
| AREAS CHECKED | |
| NO. | |



QUANTITIES (SF)

| | | |
|------------|---|------|
| EXCAVATION | = | 53.3 |
| UNSUITABLE | = | 0.0 |
| EMBANKMENT | = | 0.0 |
| BENCHING | = | 0.0 |

TYLIN INTERNATIONAL

| | | |
|--------------|------------------|---------------------|
| USER NAME = | DESIGNED - JDF | REVISED - 4/29/2010 |
| PLOT SCALE = | DRAWN - JDF | REVISED - |
| PLOT DATE = | CHECKED - JPM | REVISED - |
| | DATE - 3/18/2010 | REVISED - |

**STATE OF ILLINOIS
DEPARTMENT OF TRANSPORTATION**

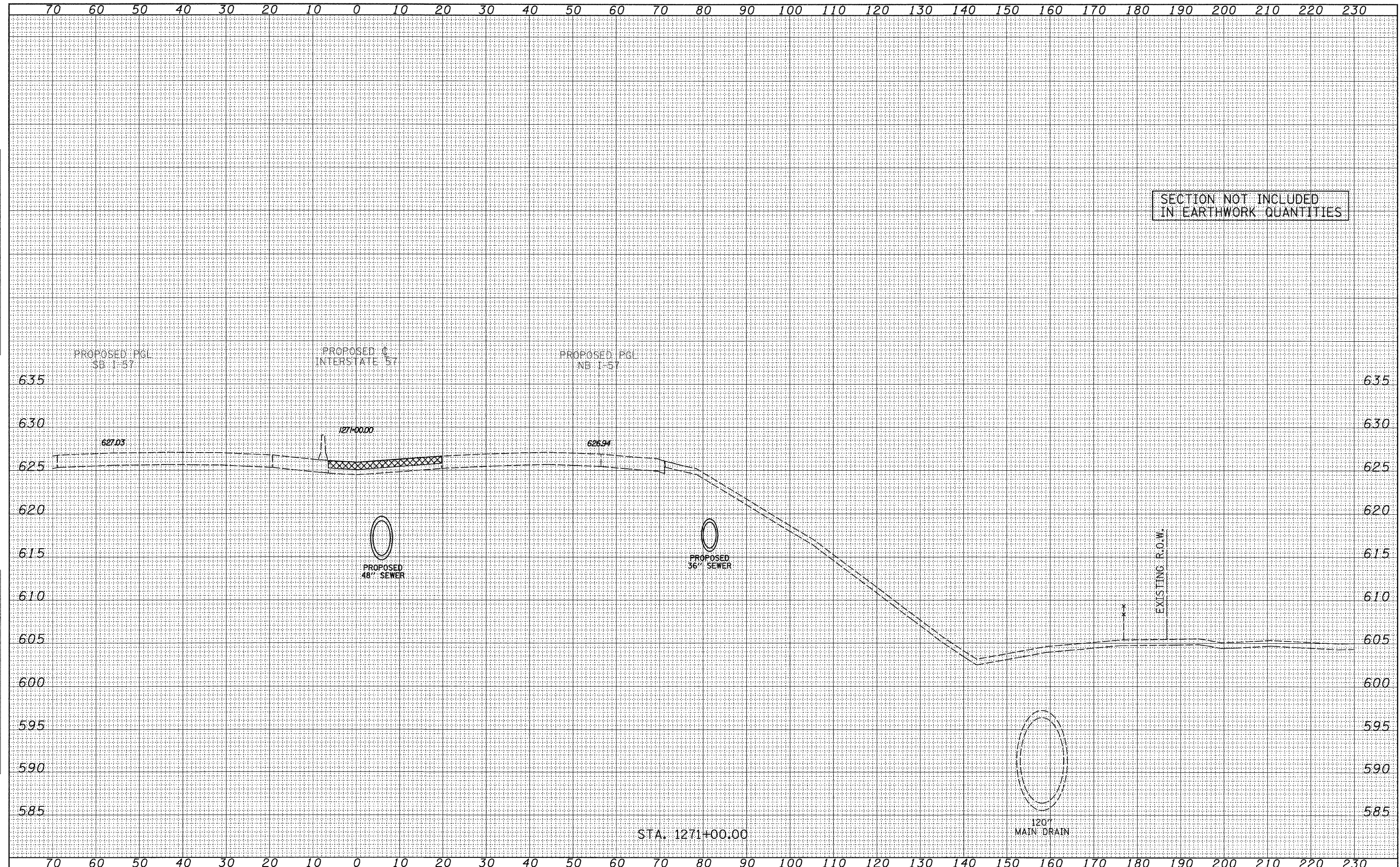
| | | | |
|--|---------------------|------------------------------------|--|
| I-57 AT I-294 INTERCHANGE PROJECT | | | |
| PROPOSED I-57 CROSS SECTIONS | | | |
| SCALE: 1" = 10' H | SHEET NO. OF SHEETS | STA. 1270+50.00 TO STA. 1270+50.00 | |

| | | | | |
|---------------------|---------|--------|---------------------------|-----------|
| F.A.I. RTE. | SECTION | COUNTY | TOTAL SHEETS | SHEET NO. |
| 57 | 1414.2B | COOK | 516 | 516F |
| FED. ROAD DIST. NO. | | | ILLINOIS FED. AID PROJECT | |
| | | | CONTRACT NO. 60J27 | |

P:\602540(57-294)\Road\PI_157 BR\PI_157XS_SHT_R.dgn

| | |
|---------------|--|
| DATE | |
| BY | |
| FINAL SURVEY | |
| SURVEYED | |
| PLOTTED | |
| NOTE BOOK | |
| AREAS CHECKED | |
| NO. | |

| | |
|-----------------|--|
| DATE | |
| BY | |
| ORIGINAL SURVEY | |
| SURVEYED | |
| PLOTTED | |
| NOTE BOOK | |
| AREAS CHECKED | |
| NO. | |

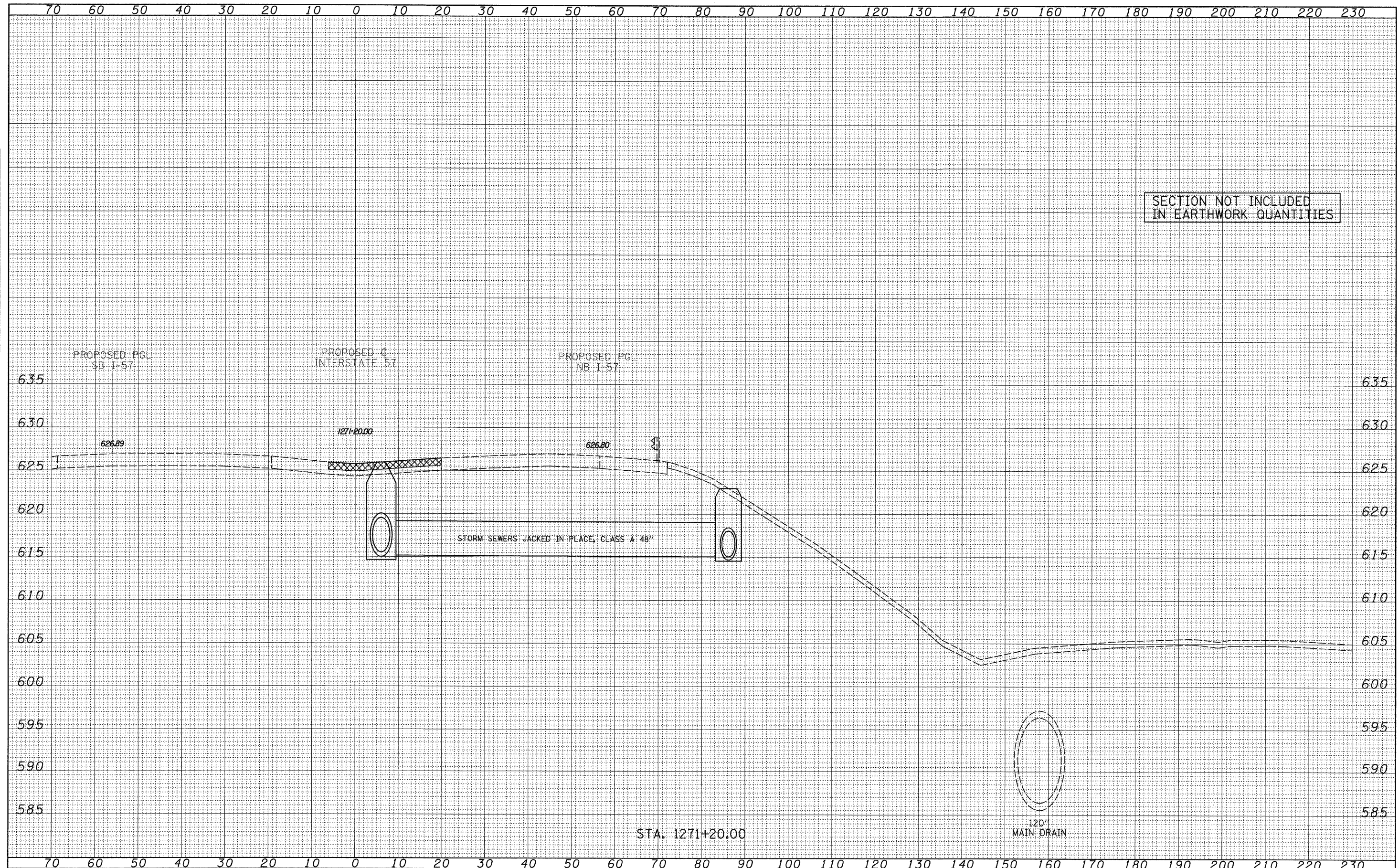


SECTION NOT INCLUDED
IN EARTHWORK QUANTITIES

| | | | | |
|--|--|--|--|--|
| TYLIN INTERNATIONAL USER NAME = PLOT SCALE = PLOT DATE = | DESIGNED - JDF DRAWN - JDF CHECKED - JPM DATE - 3/18/2010 | REVISED - 4/29/2010 REVISED - REVISED - REVISED - | STATE OF ILLINOIS DEPARTMENT OF TRANSPORTATION I-57 AT I-294 INTERCHANGE PROJECT PROPOSED I-57 CROSS SECTIONS SCALE: $\frac{1"}{40'} = \frac{10"}{480'} = \frac{10"}{40'}$ | F.A.I. RTE. 57 SECTION 1414.2B COUNTY COOK TOTAL SHEETS 516 SHEET NO. 516G CONTRACT NO. 60J27 |
| | STA. 1271+00.00 TO STA. 1271+00.00 | | | SHEET NO. OF SHEETS FED. ROAD DIST. NO. ILLINOIS FED. AID PROJECT |
| | STA. 1271+00.00 TO STA. 1271+00.00 | | | STA. 1271+00.00 TO STA. 1271+00.00 |

| | |
|---------------|--|
| DATE | |
| BY | |
| FINAL SURVEY | |
| SURVEYED | |
| PLOTTED | |
| NOTE BOOK | |
| NO. | |
| AREAS CHECKED | |

| | |
|-----------------|--|
| DATE | |
| BY | |
| ORIGINAL SURVEY | |
| SURVEYED | |
| PLOTTED | |
| NOTE BOOK | |
| NO. | |
| AREAS CHECKED | |



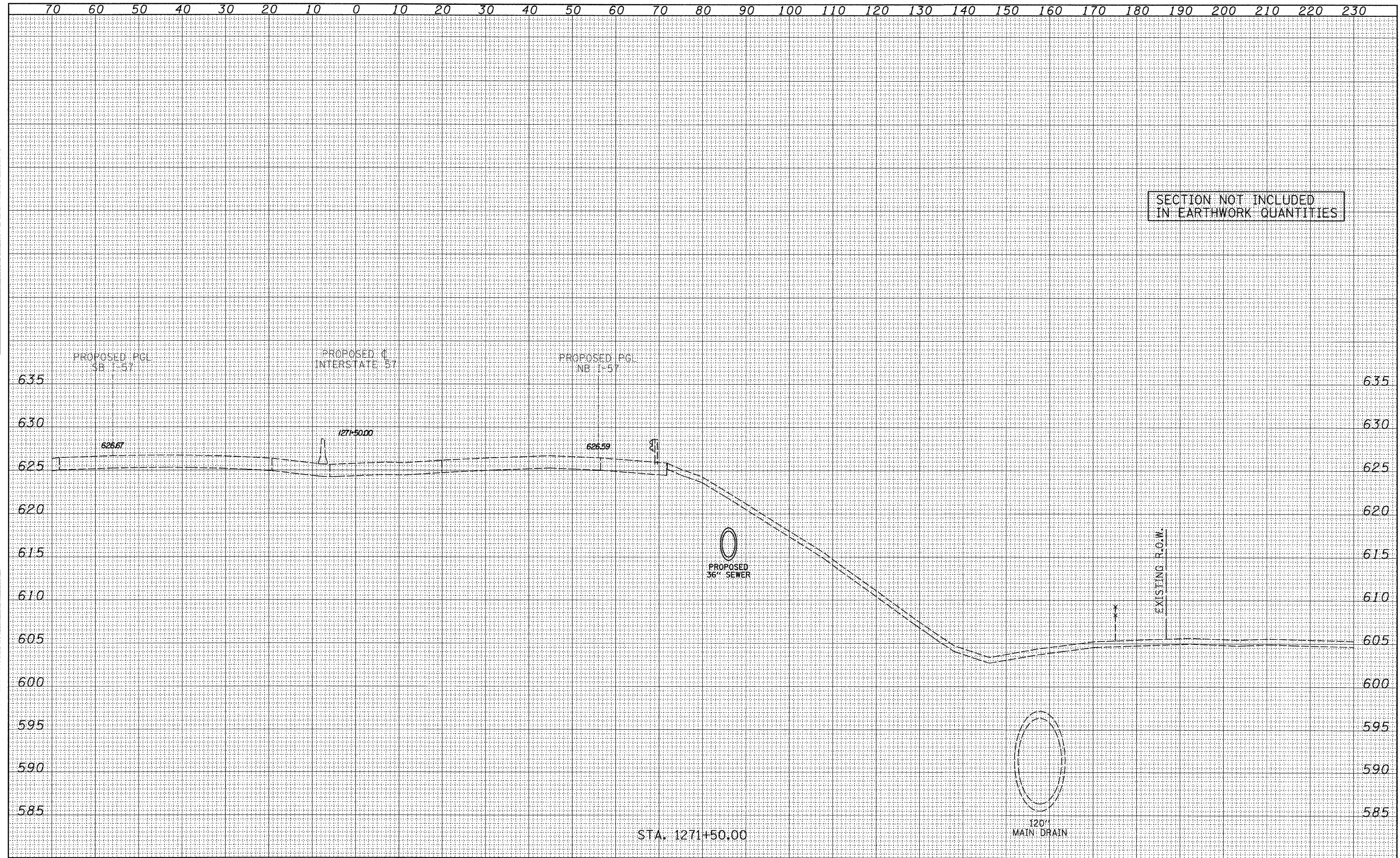
SECTION NOT INCLUDED
IN EARTHWORK QUANTITIES

| | | | | | | | |
|--|---|--|---|---|--|--|------------------------------------|
| TYLIN INTERNATIONAL USER NAME = PLOT SCALE = PLOT DATE = | DESIGNED - JDF DRAWN - JDF CHECKED - JPM DATE - 3/18/2010 | REVISED - 4/29/2010 REVISED - REVISED - REVISED - | STATE OF ILLINOIS DEPARTMENT OF TRANSPORTATION | I-57 AT I-294 INTERCHANGE PROJECT PROPOSED I-57 CROSS SECTIONS | | F.A.I. RTE. 57 SECTION 1414.2B COUNTY COOK CONTRACT NO. 60J27 | TOTAL SHEETS 516 SHEET NO. 516H |
| | SCALE: 1" = 10' H SHEET NO. OF SHEETS STA. 1271+20.00 TO STA. 1271+20.00 | | | FED. ROAD DIST. NO. ILLINOIS FED. AID PROJECT | | | |

P:\602540(57-294)\Road\I-157 BR\I-57XS_SHT_R.dgn

| | | | |
|---------------|----------|----|------|
| FINAL SURVEY | SURVEYED | BY | DATE |
| NOTE BOOK NO. | PLOTTED | | |
| AREAS CHECKED | DATE | | |

| | | | |
|-----------------|----------|----|------|
| ORIGINAL SURVEY | SURVEYED | BY | DATE |
| NOTE BOOK NO. | PLOTTED | | |
| AREAS CHECKED | DATE | | |



SECTION NOT INCLUDED
IN EARTHWORK QUANTITIES

| | | | | | | | | | | |
|--|------------------|---------------------|---|---|------------------------------------|---------------------|---------------------------|--------------------|------------------|---------------|
| TYLIN INTERNATIONAL USER NAME = PLOT SCALE = PLOT DATE = | DESIGNED - JDF | REVISED - 4/29/2010 | STATE OF ILLINOIS DEPARTMENT OF TRANSPORTATION | I-57 AT I-294 INTERCHANGE PROJECT PROPOSED I-57 CROSS SECTIONS | | F.A.I. RTE. 57 | SECTION 1414.2B | COUNTY COOK | TOTAL SHEETS 516 | SHEET NO. 516 |
| | DRAWN - JDF | REVISED - | | SHEET NO. OF SHEETS | STA. 1271+50.00 TO STA. 1271+50.00 | FED. ROAD DIST. NO. | ILLINOIS FED. AID PROJECT | CONTRACT NO. 60J27 | | |
| | CHECKED - JPM | REVISED - | | | | | | | | |
| | DATE - 3/18/2010 | REVISED - | | | | | | | | |