

F.A.U. RTE.	SECTION	COUNTY	TOTAL SHEETS	SHEET NO.
1372	2009-138 RS	COOK	20*	1
ILLINOIS CONTRACT NO. 60K05				

* 20 + 3 = 23 Total

STATE OF ILLINOIS
DEPARTMENT OF TRANSPORTATION
DIVISION OF HIGHWAYS

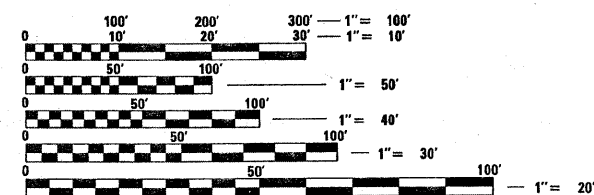
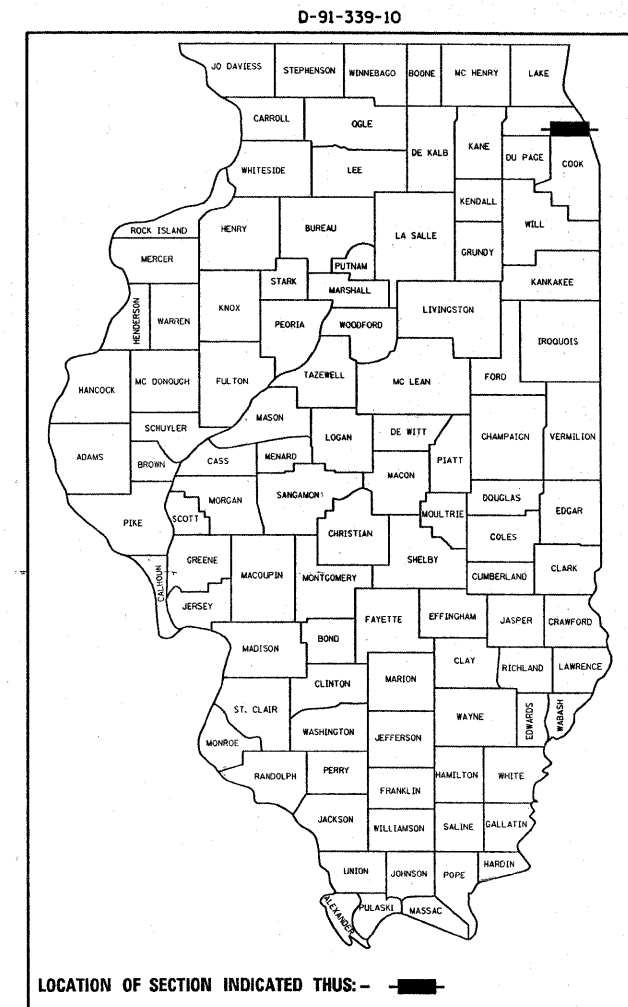
**PROPOSED
HIGHWAY PLANS**

FAU ROUTE 1372 (ADDISON STREET)
KEDZIE AVENUE TO DAMEN AVENUE
SECTION 2009-138 RS

PROJECT: *ACM-1372(001)*
RESURFACING
COOK COUNTY
C-91-339-10

FOR INDEX OF SHEETS, SEE SHEET NO. 2

THE PROJECT IS LOCATED IN THE
CITY OF CHICAGO IN COOK COUNTY.

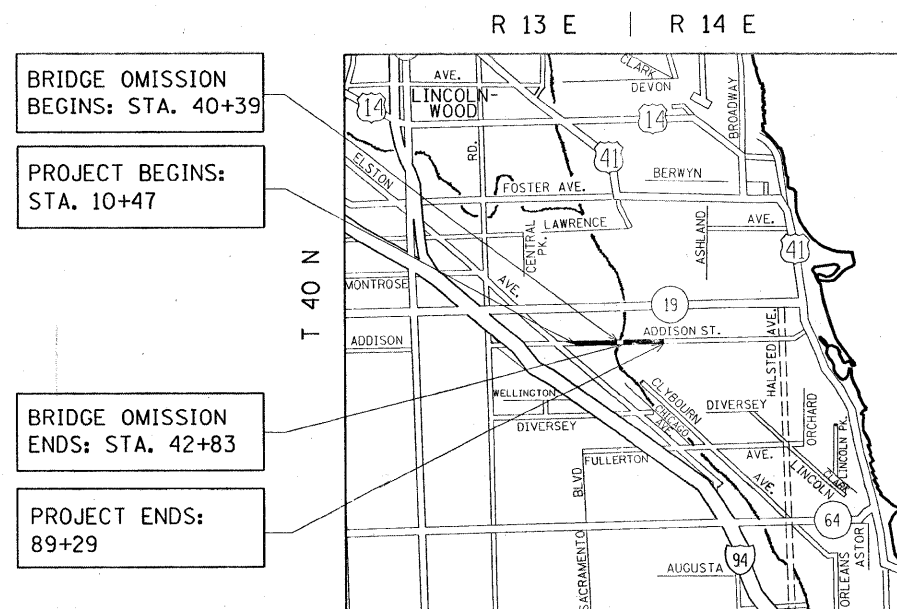


FULL SIZE PLANS HAVE BEEN PREPARED USING STANDARD ENGINEERING SCALES. REDUCED SIZED PLANS WILL NOT CONFORM TO STANDARD SCALES. IN MAKING MEASUREMENTS ON REDUCED PLANS, THE ABOVE SCALES MAY BE USED.

J.U.L.I.E.
JOINT UTILITY LOCATION INFORMATION FOR EXCAVATION
1-800-892-0123
OR 811

PROJECT ENGINEER: KARI SMITH (847) 705-4437
PROJECT MANAGER: KEN ENG

CONTRACT NO. 60K05



BRIDGE OMISSION
BEGINS: STA. 40+39

PROJECT BEGINS:
STA. 10+47

BRIDGE OMISSION
ENDS: STA. 42+83

PROJECT ENDS:
89+29

LAKE VIEW AND JEFFERSON TOWNSHIPS

GROSS LENGTH = 7,882 FT. = 1.49 MILE
NET LENGTH = 7,638 FT. = 1.45 MILE

TRAFFIC DATA

2006 ADT = 25,500
POSTED SPEED LIMIT = 30 MPH

STATE OF ILLINOIS
DEPARTMENT OF TRANSPORTATION
DIVISION OF HIGHWAYS

SUBMITTED February 1, 2010

Diane M. O'Hara
DEPUTY DIRECTOR OF HIGHWAYS, REGION ENGINEER

March 19 2010

Scott E. Stitt, P.E.
ACTING ENGINEER OF DESIGN AND ENVIRONMENT

March 19 2010

Christine M. Reed
DIRECTOR OF HIGHWAYS, CHIEF ENGINEER

**PRINTED BY THE AUTHORITY
OF THE STATE OF ILLINOIS**