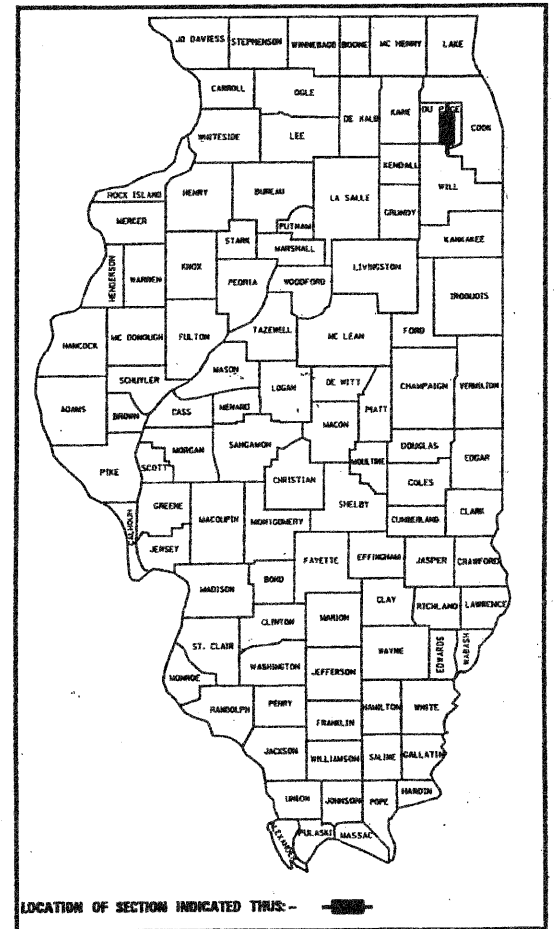


CONTRACT NO. 63348

STATE OF ILLINOIS
DEPARTMENT OF TRANSPORTATION
DIVISION OF HIGHWAYS
PLANS FOR PROPOSED
FEDERAL AID HIGHWAY
FAU ROUTE 3573 (WOODRIDGE DRIVE)
HOBSON ROAD TO CENTER DRIVE
SECTION: 09-00064-00-RS
PROJECT NO: ARA-9003 (398)
RESURFACING
JOB NO: C-91-787-09
VILLAGE OF WOODRIDGE
DuPAGE COUNTY



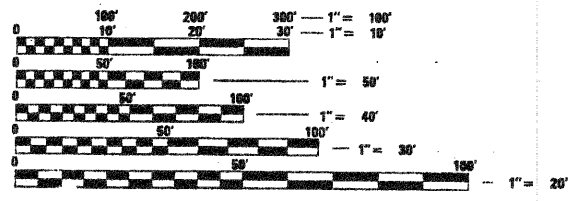
SHEET #	DESCRIPTION
1	TITLE
2	GENERAL NOTES AND STANDARDS
3	SUMMARY OF QUANTITIES
4	LOCATION MAP AND TERMINI DETAIL
5	EXISTING TYPICAL CROSS SECTIONS
6	PROPOSED TYPICAL CROSS SECTIONS
7	SCHEDULE OF QUANTITIES
8	SCHEDULE OF QUANTITIES
9	RESURFACING SCHEDULE
10	PAVEMENT MARKING PLAN
11	TC 10 TRAFFIC CONTROL AND PROTECTION FOR SIDE ROADS, INTERSECTIONS, AND DRIVEWAYS (DISTRICT 1)
12	TC 13 TYPICAL PAVEMENT MARKINGS (DISTRICT 1)
13	BD 24 CURB OR CURB AND GUTTER REMOVAL AND REPLACEMENT (DISTRICT 1)
14	BD 32 BUTT JOINT AND HMA TAPER DETAILS (DISTRICT 1)
15	TS 07 DETECTOR LOOP INSTALLATION DETAILS FOR ROADWAY RESURFACING (DISTRICT 1)

HIGHWAY STANDARDS, SEE SHEET NO. 2

PROJECT IS LOCATED IN THE VILLAGE OF WOODRIDGE

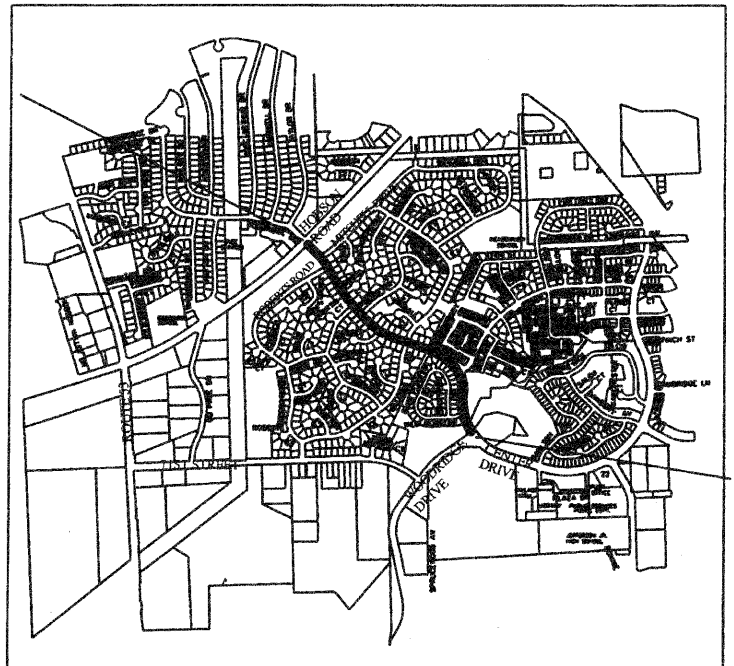
TRAFFIC INFORMATION

CLASSIFICATION	URBAN COLLECTOR
DESIGN SPEED =	25 MPH
POSTED SPEED =	25 MPH
ADT (2009) =	7,750



FULL SIZE PLANS HAVE BEEN PREPARED USING STANDARD ENGINEERING SCALES. REDUCED SIZED PLANS WILL NOT CONFORM TO STANDARD SCALES. IN MAKING MEASUREMENTS ON REDUCED PLANS, THE ABOVE SCALES MAY BE USED.

BEGIN IMPROVEMENTS
STA. 1+00



LOCATION MAP IS NOT TO SCALE

LISLE TOWNSHIP

GROSS LENGTH = 3,512 FEET (.665 mi)
NET LENGTH = 3,512 FEET (.665 mi)

END IMPROVEMENTS
STA. 36+12



Thomas Adomski
LICENSE EXPIRES: 11/30/2011
LIC. 062-045065

STATE OF ILLINOIS DEPARTMENT OF TRANSPORTATION DIVISION OF HIGHWAYS
Approved <u>July 2</u> 20 <u>10</u> VILLAGE OF WOODRIDGE, DIRECTOR OF PUBLIC WORKS
Passed <u>July 12</u> 20 <u>10</u> DISTRICT 1 ENGINEER OF LOCAL ROADS AND STREETS
Releasing for Bid Based on Limited Review <u>July 15</u> 20 <u>10</u> DEPUTY DIRECTOR OF HIGHWAYS, REGION 1 ENGINEER

PRINTED BY THE AUTHORITY
OF THE STATE OF ILLINOIS

PLANS PREPARED BY:
THE VILLAGE OF WOODRIDGE
DEPARTMENT OF PUBLIC WORKS

PLANS REVISED PER IDOT REVIEW 7/2/10
PLANS REVISED PER IDOT REVIEW 10/12/09
PLANS REVISED PER IDOT REVIEW 8/4/09
PLANS PREPARED 6/6/09

J.U.L.I.E
JOINT UTILITY LOCATION INFORMATION FOR EXCAVATION
1-800-892-0123 OR 811

CONTRACT NO. 63348

PROGRAM AND OFFICE ENGINEER: CHARLES F. RIDDLE, P.E. 847-705-4406, SCHAMBERG IL