










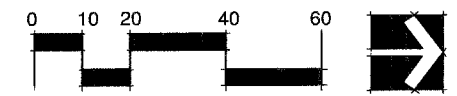


**CONSTRUCTION PLAN NOTES:**

1. MODULAR CONCRETE PAVERS (SPECIAL), SEE DETAILS 1 & 2, SHEET 33 AND SPECIAL PROVISION. NOTE THAT SOLDIER COURSE SHOWN WITH 8" OFFSET LINE, TYPICAL. MEET EXISTING CONCRETE CURB FLUSH WITH NEW PAVERS. MINIMUM CROSS SLOPE SHALL BE 1%. MEET EXISTING CONCRETE WALK WITH NEW CONC. PAVEMENT. ALL PAVEMENT TRANSITIONS SHALL BE SMOOTH AND SUBTLE, TYPICAL. ANY ABRUPT CHANGES SHALL BE REPAIRED OR REPLACED BY THE CONTRACTOR AT HIS EXPENSE
2. COMBINATION CONCRETE CURB AND GUTTER, TYPE B-6.18, MATCH EXISTING DIMENSIONS AND PROFILE.
3. DETECTABLE WARNINGS ON SIDEWALK RAMPS IN MODULAR CONCRETE PAVERS (SPECIAL). SEE SPECIAL PROVISION.
4. ORNAMENTAL STREET SIGN POST, COMPLETE. SEE DETAIL 5, SHEET 33 AND SPECIAL PROVISION
5. FURNISHED EXCAVATION.
6. PORTLAND CEMENT CONCRETE SIDEWALK 5 INCH
7. SODDING, SALT TOLERANT
8. RELOCATE SIGN PANEL ASSEMBLY TYPE A OR TYPE B; RELOCATE SIGN PANEL TYPE 1 OR TYPE 2; ORNAMENTAL SIGN POST. SEE DETAIL 4, SHEET 33.
9. RELOCATE SIGN PANEL TYPE 1 OR TYPE 2. SEE DETAIL 4, SHEET 33 AND SPECIAL PROVISION.

**LEGEND**

- MODULAR CONCRETE PAVERS (SPECIAL) 
- COMBINATION CURB AND GUTTER 
- SODDING, SALT TOLERANT 
- RETROFIT SIGN MOUNTED ON SINGLE POLE 
- RETROFIT SIGN MOUNTED ON TWO POLES 
- EXISTING SIGN MOUNTED ON LIGHT POLE OR TRAFFIC POLE 
- PROPOSED STREET SIGNS ON ORNAMENTAL SIGN POST 
- PROPOSED SHADE TREE 
- PROPOSED SHRUB 
- PROPOSED ORNAMENTAL GRASS 
- PROPOSED PERENNIALS 



\* SITE SURVEY PROVIDED BY:  
ROBINSON ENGINEERING, INC.  
17000 South Park Avenue  
South Holland, Illinois 60473  
(708) 331-6700  
\*\*\*\* SEE ALSO CONSTRUCTION PLAN GENERAL NOTES SHEET 2

FILE NAME = pri construction plans - 30	USER NAME =	DESIGNED -- BCL	REVISED --	<b>STATE OF ILLINOIS DEPARTMENT OF TRANSPORTATION</b>	<b>CONSTRUCTION / LANDSCAPE PLAN</b>		F.A.U. RTE. 2757	SECTION 10-00062-00-LS	COUNTY COOK	TOTAL SHEETS 35	SHEET NO. 30	
PLANNING RESOURCES INC.	PLOT SCALE = 1"=20'	CHECKED -- KLG	REVISED --		SCALE: 1"=20'	SHEET NO. 30 OF 35 SHEETS	STA. 66+00 TO STA. 72+00	CONTRACT NO. 63494				
100 West Dundee Drive P.O. Box 668, Dundee, IL 60118	PLOT DATE =	DRAWN -- BCL/RJA	REVISED --		FED. ROAD DIST. NO. 1	ILLINOIS	FED. AID PROJECT ARA-M-9003(664)					
		CHECKED -- KLG	REVISED --									