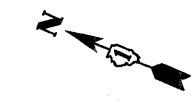
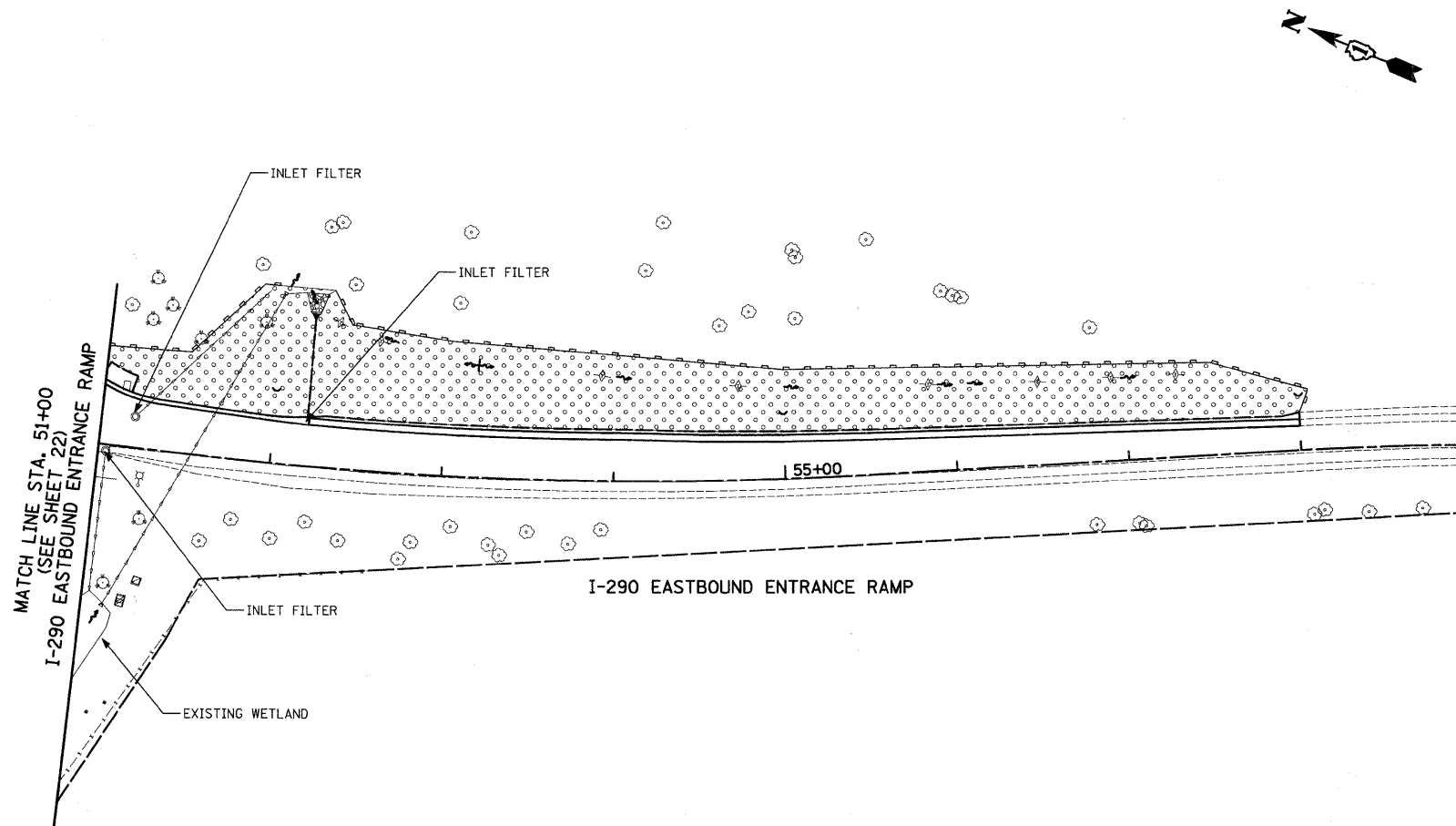







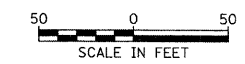
PLAN	DESIGNED	BY	DATE
NOTE BOOK NO.	PLOTTED		
	ALIGNMENT CHECKED		
	GRADE CHECKED		
	CADD FILE NAME		

PROFILE	DESIGNED	BY	DATE
NOTE BOOK NO.	PLOTTED		
	GRADES CHECKED		
	STRUCTURE NOTATIONS CHECKED		



**LEGEND**

-  TOPSOIL FURNISH AND PLACE, 4" SEEDING, CLASS 2A EROSION CONTROL BLANKET
-  EXISTING TREE TO REMAIN
-  SEDIMENT CONTROL, SILT FENCE
-  TEMPORARY DITCH CHECKS
-  PROPOSED TREE



FILE NAME = ...\\cad\sheet\2349_Erosion_02.dgn	USER NAME = djc	DESIGNED - BLG	REVISED -
		DRAWN - BLG	REVISED -
		CHECKED - DJK	REVISED -
		DATE - 07-07-10	REVISED -
		PLOT SCALE = 50.0000' / IN.	
		PLOT DATE = 7/7/2010	

**STATE OF ILLINOIS  
DEPARTMENT OF TRANSPORTATION**

**IL ROUTE 53 (BIESTERFIELD ROAD) @ I-290  
EROSION CONTROL AND LANDSCAPING PLAN**

SHEET NO. 2 OF 2 SHEETS

F.A.U. RTE.	SECTION	COUNTY	TOTAL SHEETS	SHEET NO.
1339	09-00054-00-CH	COOK	88	23
<b>CONTRACT NO. 63505</b>				
FED. ROAD DIST. NO. 1   ILLINOIS FED. AID PROJECT ARA-M-9003(569)				