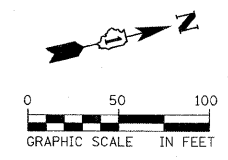
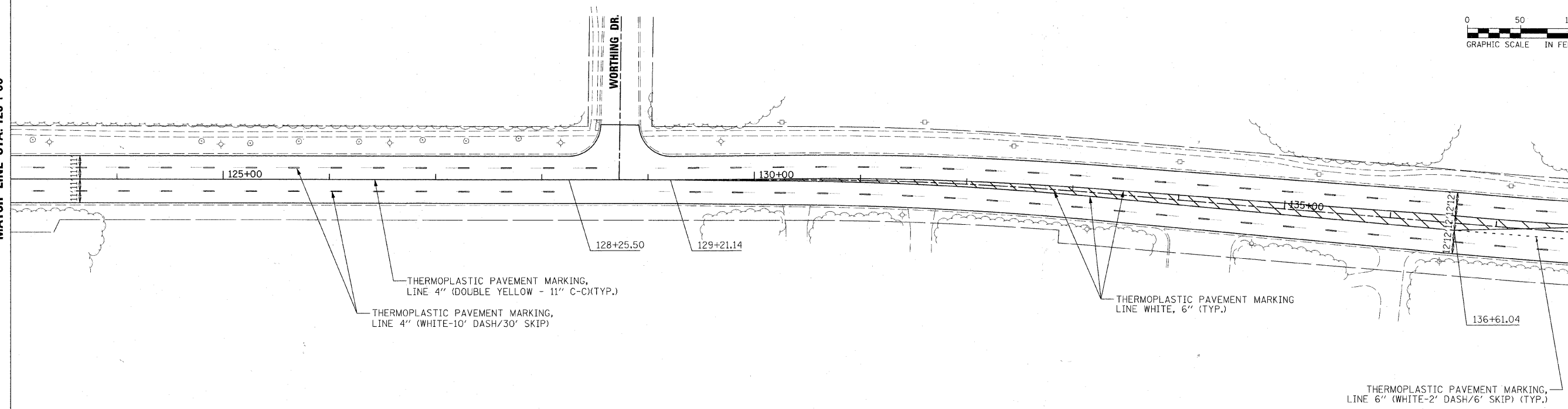


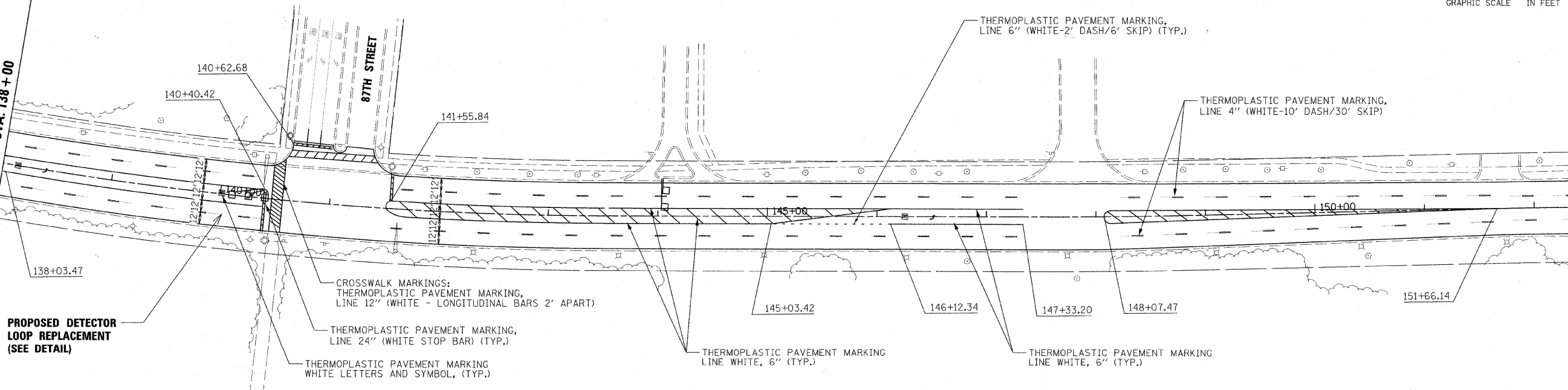
MATCH LINE STA. 123+00

MATCH LINE STA. 138+00



MATCH LINE STA. 138+00

MATCH LINE STA. 152+50



FILE NAME = #FILES#



USER NAME = #USER#	DESIGNED - Y00	REVISED -
PLOT SCALE = #SCALE#	DRAWN - Y00	REVISED -
PLOT DATE = #DATE#	CHECKED - DDL	REVISED -
	DATE - 7/6/2010	REVISED -

**STATE OF ILLINOIS  
DEPARTMENT OF TRANSPORTATION**

**PAVEMENT MARKING PLAN**  
SCALE: 1" = 50 ft | SHEET NO. 2 OF 4 SHEETS | STA. 123+00 TO STA. 152+50

F.A.U. RTE.	SECTION	COUNTY	TOTAL SHEETS	SHEET NO.
2552	10-00148-00-RS	DUPAGE	24	10
CONTRACT NO. 63506				
FED. ROAD DIST. NO. 1   ILLINOIS FED. AID PROJECT				