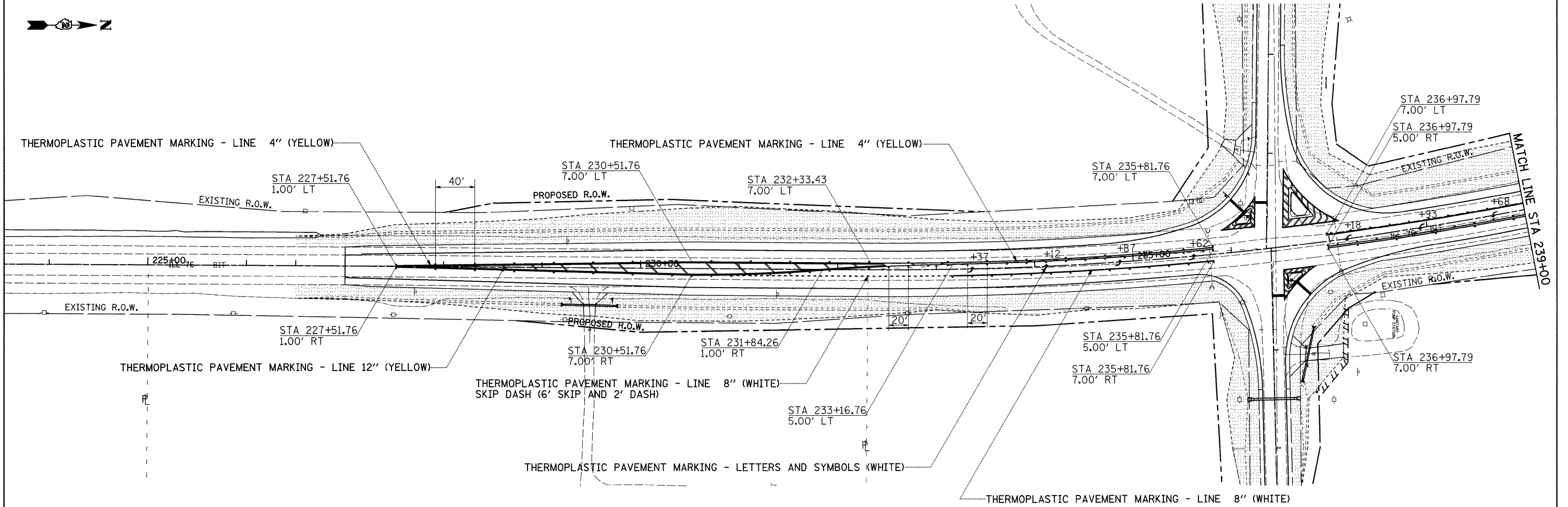





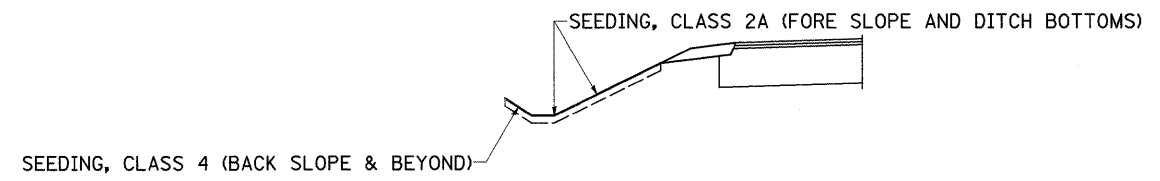
SEEDING & PAVEMENT MARKING DETAILS



LEGEND

-  = SEEDING (SEE DETAIL)
-  = ONE-WAY CRYSTAL MARKER
-  = TWO-WAY AMBER MARKER

SEEDING DETAIL



FILE NAME =	USER NAME = goffjl	DESIGNED -	REVISED -	STATE OF ILLINOIS DEPARTMENT OF TRANSPORTATION	SEEDING & PAVEMENT MARKING DETAILS			F.A.P. RTE.	SECTION	COUNTY	TOTAL SHEETS	SHEET NO.
of:\pwork\VPWIDOT\GOFFJL\dms85434\089898\pml.dgn	PLOT SCALE = 50.0000' / IN.	DRAWN -	REVISED -					754	101M-1	BOONE	74	34
	PLOT DATE = Tue Mar 09 10:16:44 2010	CHECKED -	REVISED -		SCALE: SHEET NO. OF SHEETS STA. TO STA.			CONTRACT NO. 64E34				
		DATE -	REVISED -		ILLINOIS FED. AID PROJECT							