# TYPICAL PAVEMENT MARKINGS

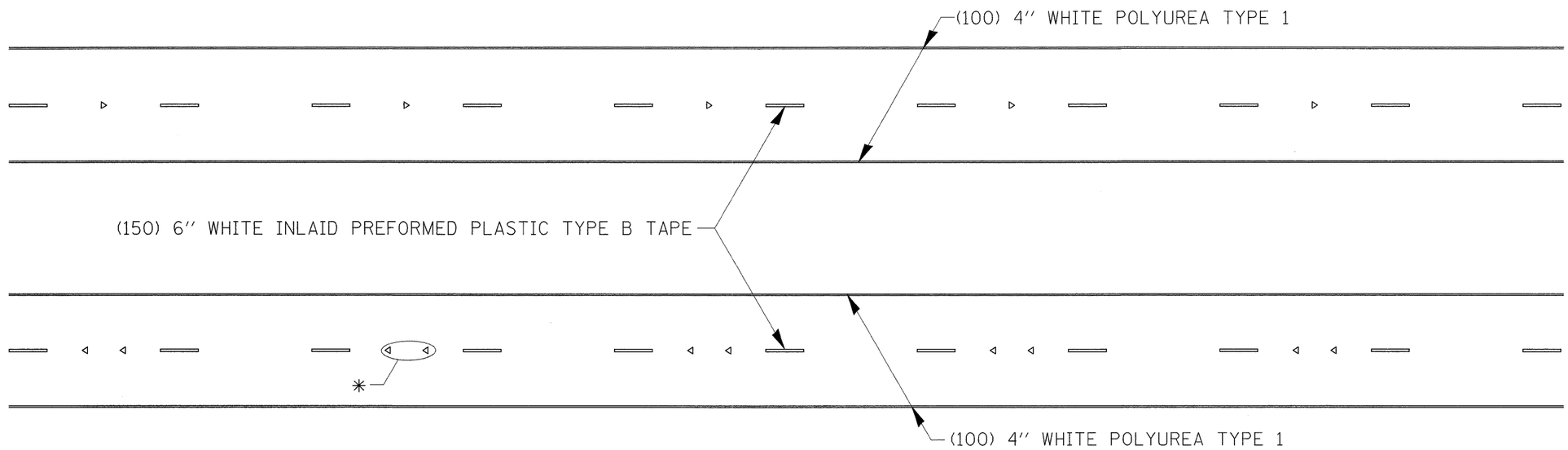


* SEE HIGHWAY STANDARD 781001 FOR SPACING DETAILS.
USE DOUBLE MARKERS WHEN ADT ≥ 25,000.

## MULTI-LANE / DIVIDED

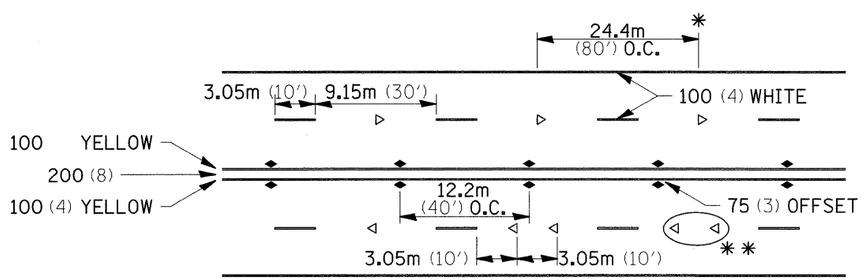


SYMBOLS

* REDUCE TO 12.2m (40') O.C. ON CURVES WHERE ADVISORY SPEEDS ARE 15Km/H (10MPH) LOWER THAN POSTED SPEEDS.

** USE DOUBLE MARKERS WHEN ADT ≥ 25,000

## MULTI-LANE / UNDIVIDED

## TYPICAL PAVEMENT MARKING FOR TWO LANE SECTION – NO PASSING ZONES

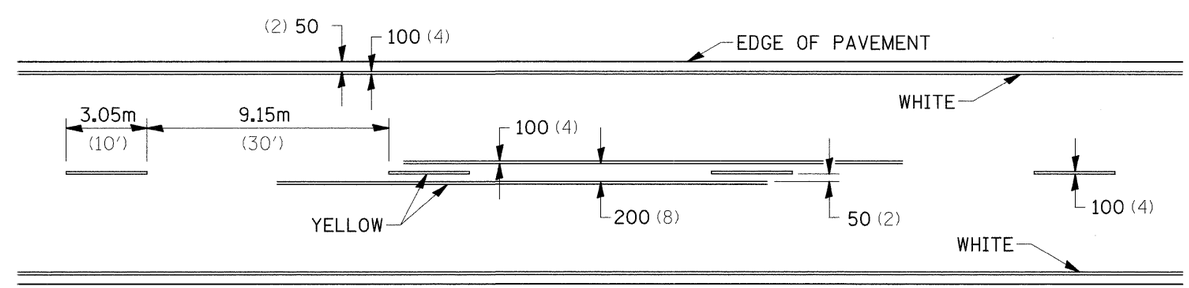


| | | | | | | | | | | |
|---|---|---|---|---|---|---|---|---|---|---|
| FILE NAME = c:\pw_work\PWIDOT\GOFFJL\dms8544B\d089008spl.dgn | USER NAME = goffjl | DESIGNED - | REVISED - 10-21-08 | STATE OF ILLINOIS DEPARTMENT OF TRANSPORTATION | REGION 2 / DISTRICT 2 STANDARD | F.A.P. RTE. | SECTION | COUNTY | TOTAL SHEETS | SHEET NO. |
| | | DRAWN - | REVISED - | | | 754 | 101M-1 | BOONE | 74 | 46 |
| | PLOT SCALE = 50.0000 ' / IN. | CHECKED - | REVISED - | | | | | CONTRACT NO. 64E34 | | |
| | PLOT DATE = Wed Mar 10 09:56:23 2010 | DATE - | REVISED - | | SCALE: SHEET NO. OF SHEETS STA. TO STA. | FED. ROAD DIST. NO. | ILLINOIS | FED. AID PROJECT | | |