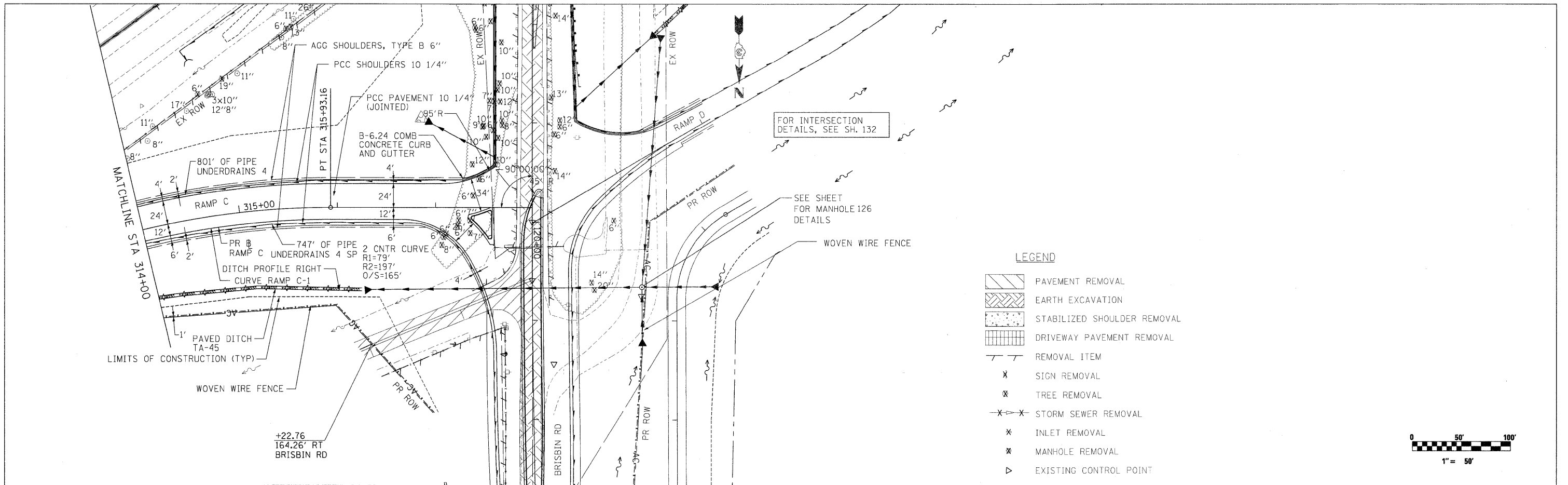

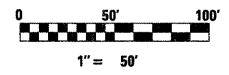


PLAN	SURVEYED	DATE
	PLOTTED	
	NOTED	
	CADD FILE NAME	

PF FILE	SURVEYED	DATE
	PLOTTED	
	NOTED	
	STRUCTURE NOTATIONS CHKD	



- LEGEND**
- PAVEMENT REMOVAL
 - EARTH EXCAVATION
 - STABILIZED SHOULDER REMOVAL
 - DRIVEWAY PAVEMENT REMOVAL
 - REMOVAL ITEM
 - SIGN REMOVAL
 - TREE REMOVAL
 - STORM SEWER REMOVAL
 - INLET REMOVAL
 - MANHOLE REMOVAL
 - EXISTING CONTROL POINT



FILE NAME =	USER NAME = USER	DESIGNED - CGC	REVISED -	STATE OF ILLINOIS DEPARTMENT OF TRANSPORTATION	RAMP C PLAN & PROFILE	F.A.U. RTE.	SECTION	COUNTY	TOTAL SHEETS	SHEET NO.	
\\11812\cadd\sheet\0366408-sht-p\p\PF-RampC.dgn		DRAWN - CGC	REVISED -			32,47-4)	HBK-4 & G(N)	GRUNDY	351	47	
PLOT SCALE = *SCALE*		CHECKED - JPW	REVISED -			CONTRACT NO. 66408					
PLOT DATE = 5/21/2010		DATE - 5/21/2010	REVISED -			ILLINOIS FED. AID PROJECT					
				SCALE: 1"=50'		SHEET NO. 47 OF 351 SHEETS		STA. 314+00.00 TO STA. 317+98.52			FAI 80 & FAS 297 / FAU 392