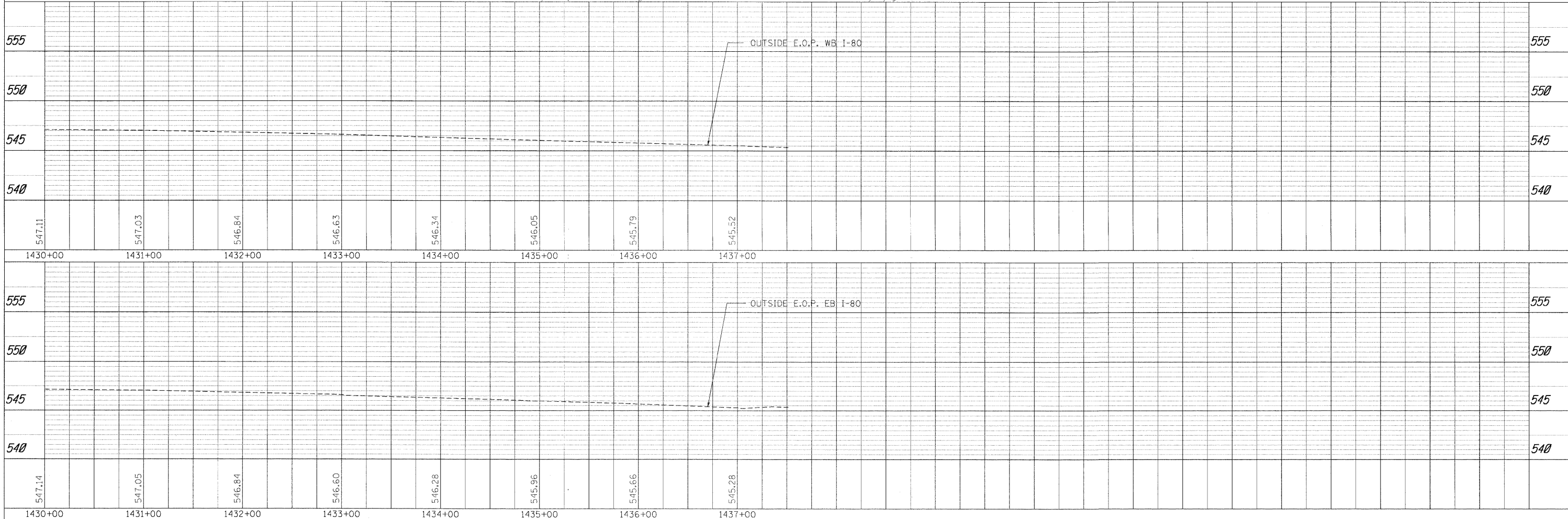
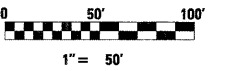
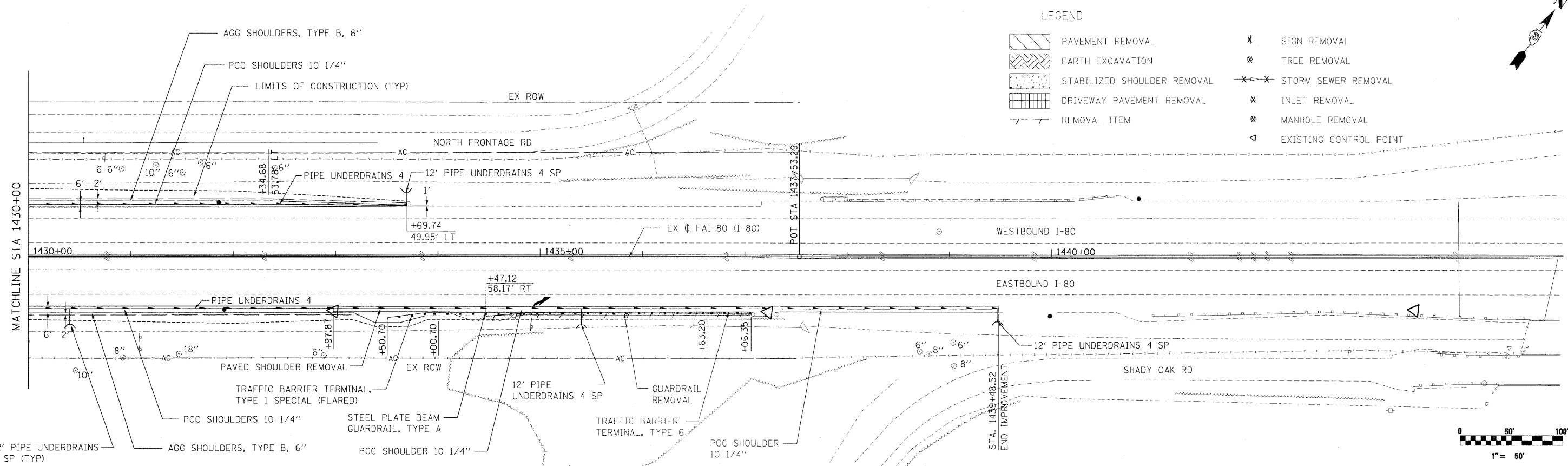



PLAN	SURVEYED	DATE
	PLOTTED	BY
	REVISED	
	RECHECKED	
	NO. OF WAYS CHECKED	
	CADD FILE NAME	
	NO.	

PROFILE	SURVEYED	DATE
	PLOTTED	BY
	REVISED	
	RECHECKED	
	NO. OF WAYS CHECKED	
	STRUCTURE NOTATIONS CHECKED	
	NO.	

LEGEND

- PAVEMENT REMOVAL
- EARTH EXCAVATION
- STABILIZED SHOULDER REMOVAL
- DRIVEWAY PAVEMENT REMOVAL
- REMOVAL ITEM
- SIGN REMOVAL
- TREE REMOVAL
- STORM SEWER REMOVAL
- INLET REMOVAL
- MANHOLE REMOVAL
- EXISTING CONTROL POINT



FILE NAME =	USER NAME = .USER.	DESIGNED - CGC	REVISED -	<b>STATE OF ILLINOIS DEPARTMENT OF TRANSPORTATION</b>	<b>I-80 PLAN &amp; PROFILE</b>	F.A.U. RTE.	SECTION	COUNTY	TOTAL SHEETS	SHEET NO.	
\\1812\cadd\sheet\0366408-sht-pl\pr-f-180.dgn		CHECKED - CGC	REVISED -			•	(32,47-4) HBK-4 & GIN	GRUNDY	351	55	
PLOT SCALE = #SCALE#		DRAWN - JPW	REVISED -			CONTRACT NO. 66408					
PLOT DATE = 5/20/2010		CHECKED - 5/20/2010	REVISED -			ILLINOIS FED. AID PROJECT • FAI 80 & FAS 297 / FAU 392					
				SCALE: 1"=50'		SHEET NO. 55 OF 351 SHEETS		STA. 1430+00.00 TO STA. 1445+00.00			