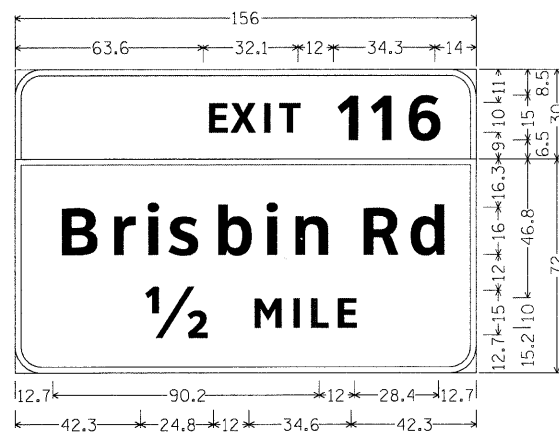
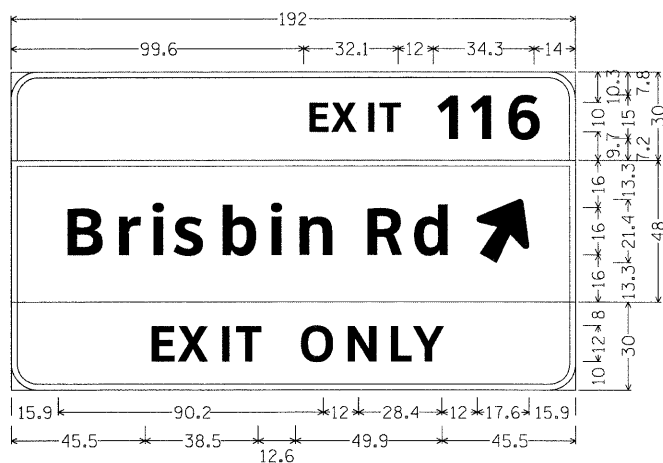


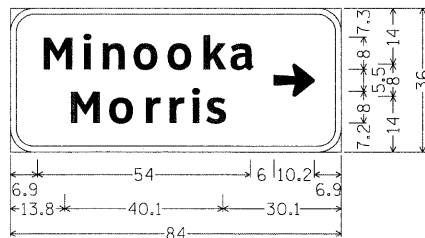
E1-5 Detail A; 9.0" Radius, 2.0" Border, White on Green;
 [EXIT] ClearviewHwy-5-W; [116] ClearviewHwy-5-W;
 E1-1 (1.3) I; 9.0" Radius, 2.0" Border, White on Green;
 [Brisbin] ClearviewHwy-5-W; [Rd] ClearviewHwy-5-W;
 [1] ClearviewHwy-5-W; [MILE] ClearviewHwy-5-W;



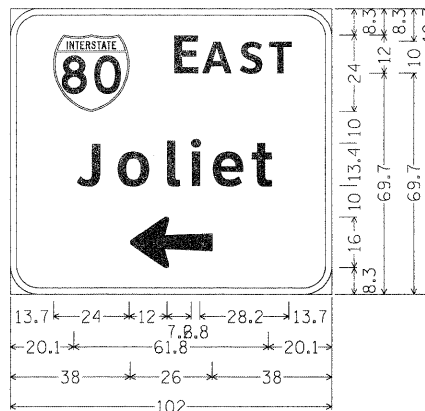
E1-5 Detail A; 9.0" Radius, 2.0" Border, White on Green;
 [EXIT] ClearviewHwy-5-W; [116] ClearviewHwy-5-W;
 E1-1 (1.3) I; 9.0" Radius, 2.0" Border, White on Green;
 [Brisbin] ClearviewHwy-5-W; [Rd] ClearviewHwy-5-W;
 [1/2] ClearviewHwy-5-W; [MILE] ClearviewHwy-5-W;



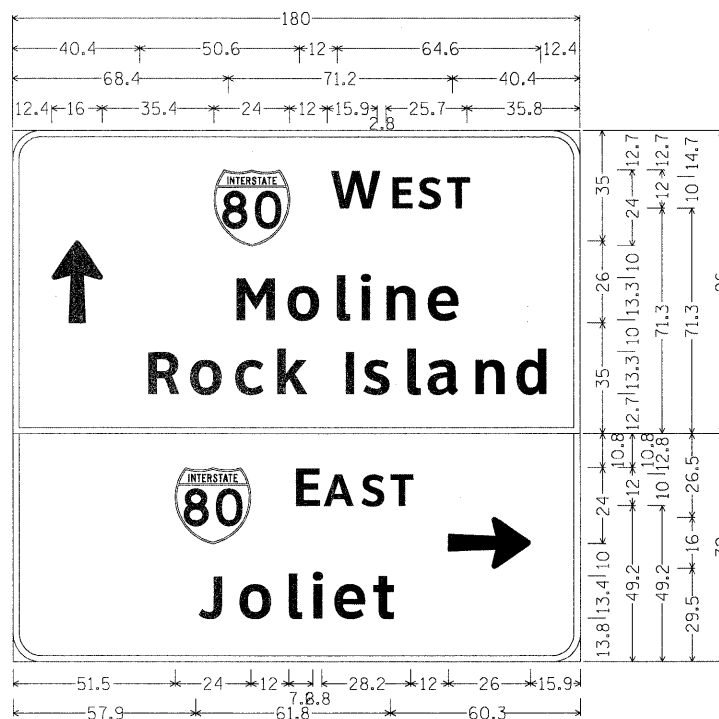
E1-5; 9.0" Radius, 2.0" Border, White on Green;
 [EXIT] ClearviewHwy-5-W; [116] ClearviewHwy-5-W;
 E6-1 (1.8) I; 9.0" Radius, 2.0" Border, White on Green;
 [Brisbin] ClearviewHwy-5-W; [Rd] ClearviewHwy-5-W;
 Arrow A-20 - 22.6" 60L;
 Exit Only; 9.0" Radius, 2.0" Border, Black on Yellow;
 [EXIT ONLY] ClearviewHwy-5-W;



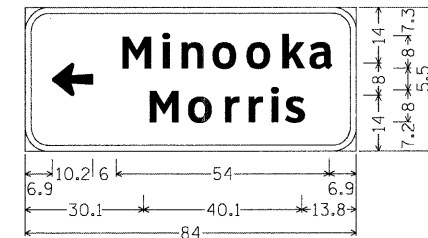
E11-4 (1.2);
 6.0" Radius, 1.5" Border, White on Green;
 [Minooka] ClearviewHwy-5-W;
 [Morris] ClearviewHwy-5-W;
 Arrow A-8 - 10.3" 0L;




9.0" Radius, 2.0" Border, White on Green;
 [EAST] ClearviewHwy-5-W;
 [Joliet] ClearviewHwy-5-W;
 Arrow B-16 - 26.0" 180L;



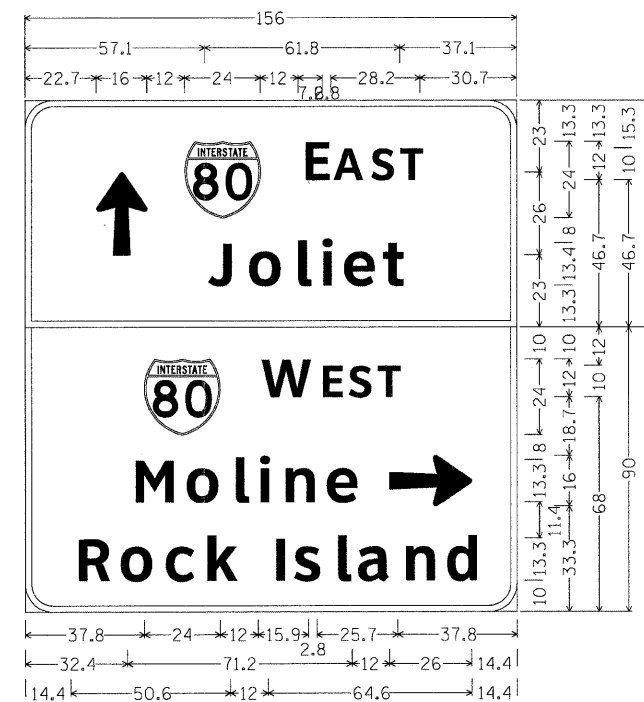
E6-1 (1.2) III; 9.0" Radius, 2.0" Border, White on Green;
 Arrow B-16 - 26.0" 90L; [W EST] ClearviewHwy-5-W;
 [Moline] ClearviewHwy-5-W; [Rock] ClearviewHwy-5-W;
 [Island] ClearviewHwy-5-W;
 9.0" Radius, 2.0" Border, White on Green;
 [EAST] ClearviewHwy-5-W; [Joliet] ClearviewHwy-5-W;
 Arrow B-16 - 26.0" 0L;



E11-4 (1.2);
 6.0" Radius, 1.5" Border, White on Green;
 Arrow A-8 - 10.3" 180L;
 [Minooka] ClearviewHwy-5-W;
 [Morris] ClearviewHwy-5-W;



E6-1 (1.2) III; 9.0" Radius, 2.0" Border, White on Green;
 [W EST] ClearviewHwy-5-W; Arrow B-16 - 26.0" 180L;
 [Moline] ClearviewHwy-5-W; [Rock] ClearviewHwy-5-W;
 [Island] ClearviewHwy-5-W;



E6-1 (1.2) III; 9.0" Radius, 2.0" Border, White on Green;
 Arrow B-16 - 26.0" 90L; [EAST] ClearviewHwy-5-W;
 [Joliet] ClearviewHwy-5-W;
 E6-1 (1.2) III; 9.0" Radius, 2.0" Border, White on Green;
 [W EST] ClearviewHwy-5-W; [Moline] ClearviewHwy-5-W;
 Arrow B-16 - 26.0" 0L; [Rock] ClearviewHwy-5-W;
 [Island] ClearviewHwy-5-W;

FILE NAME = D366-08-sht-s.igning.dgn	USER NAME = USER	DESIGNED - JPW	REVISED -	STATE OF ILLINOIS DEPARTMENT OF TRANSPORTATION	BRISBIN ROAD SIGNING DETAILS			F.A.U. RTE.	SECTION	COUNTY	TOTAL SHEETS	SHEET NO.	
	PLOT SCALE = *SCALE*	DRAWN - ECS	REVISED -		SCALE: NTS	SHEET NO. 153 OF 351 SHEETS	STA.	TO STA.	(32,47-4) Hbk-4 & C(N)	GRUNDY	351	153	
	PLOT DATE = 5/19/2010	CHECKED - AKK	REVISED -										CONTRACT NO. 66408
		DATE - 5/19/2010	REVISED -										ILLINOIS FED. AID PROJECT

* FAI 80 & FAS 297 / FAU 392