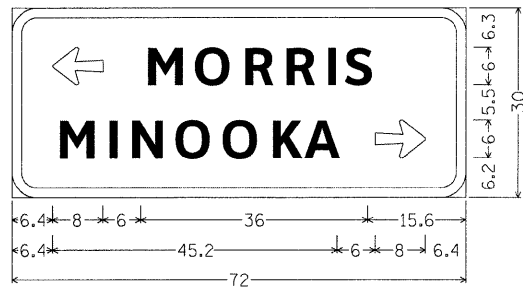
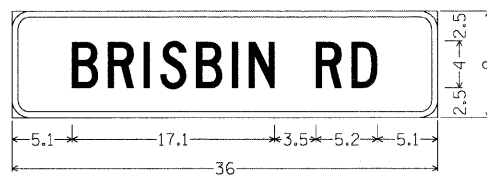


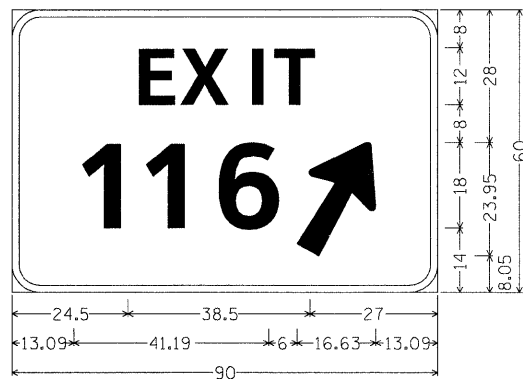
D1-2 Min-Mor LR;  
 4.0" Radius, 1.5" Border, White on Green;  
 Arrow A-6 - 8.0" 180L; [MINOOKA] ClearviewHwy-5-W;  
 [MORRIS] ClearviewHwy-5-W; Arrow A-6 - 8.0" 0L;



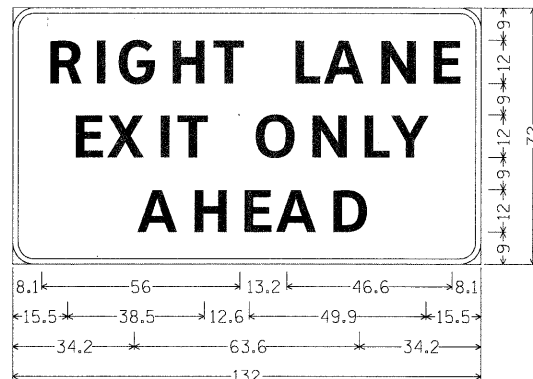
D1-2 Min-Mor LR;  
 4.0" Radius, 1.5" Border, White on Green;  
 Arrow A-6 - 8.0" 180L; [MORRIS] ClearviewHwy-5-W;  
 [MINOOKA] ClearviewHwy-5-W; Arrow A-6 - 8.0" 0L;



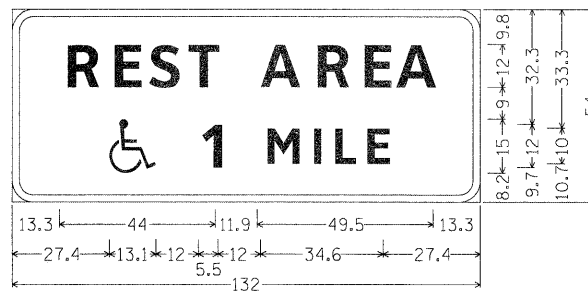
D3-1  
 1.5" Radius, 0.5" Border, White on Green;  
 [BRISBIN] C; [RD] C;




E5-1a; 6.00" Radius, 1.50" Border, White on Green;  
 [EXIT] ClearviewHwy-5-W; [116] ClearviewHwy-5-W;  
 Arrow B-16 - 26.00" 60L;



E-W9-7; 6.0" Radius, 1.5" Border, Black on Yellow;  
 [RIGHT LANE] ClearviewHwy-5-W;  
 [EXIT ONLY] ClearviewHwy-5-W;  
 [AHEAD] ClearviewHwy-5-W;



D5-1 Rest Area 1 Mile;  
 6.0" Radius, 2.0" Border, White on Blue;  
 [REST AREA] ClearviewHwy-5-W; Symbol RM080;  
 [1] ClearviewHwy-5-W; [MILE] ClearviewHwy-5-W;



R3-1100L;  
 1.6" Radius, 0.6" Border, 0.4" Indent, Black on White;  
 [LEFT] C; [TURN] C;  
 [LANE] C;

• FAI 80 & FAS 297 / FAU 392

FILE NAME = D366408-sht-signing.dgn	USER NAME = _USER_	DESIGNED - JPW	REVISED -	STATE OF ILLINOIS DEPARTMENT OF TRANSPORTATION	BRISBIN ROAD SIGNING DETAILS		P.A.U. RTE.	SECTION	COUNTY	TOTAL SHEETS	SHEET NO.
	PLOT SCALE = *SCALE*	DRAWN - ECS	REVISED -				• (32,47-4) HBK-4 & G(N)	GRUNDY	351	154	
PLOT DATE = 5/19/2010	CHECKED - AKK	DATE - 5/19/2010	REVISED -	SCALE: NTS	SHEET NO. 154 OF 351 SHEETS	STA.	TO STA.	CONTRACT NO. 66408			
								ILLINOIS FED. AID PROJECT			