

F.A.P. RTE.	SECTION	COUNTY	TOTAL SHEETS	SHEET NO.
657	(114RA)	HENDERSON	21	1
		ILLINOIS	CONTRACT NO. 68828	

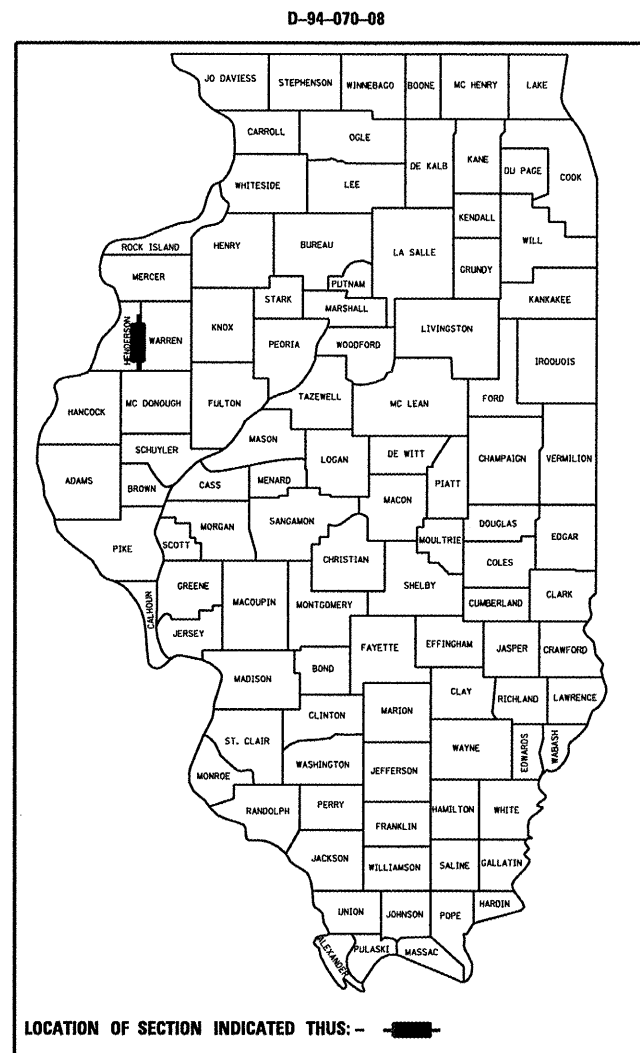
INDEX OF SHEETS

1. COVER SHEET
2. GENERAL NOTES/COMMITMENTS
3. SUMMARY OF QUANTITIES
4. PLAN VIEW
5. SIDEWALK & STAIR PROFILES
6. EROSION CONTROL PLAN
7. CONCRETE STAIRWAY DETAILS
- 8-10. EAST & WEST ABUTMENT DETAILS
- 11-15. VIDEO SURVEILLANCE DETAILS
16. SIDEWALK RAMP CROSS SECTION LINES
- 17-18. SIDEWALK RAMP CROSS SECTIONS
19. STAIRS CROSS SECTION LINES
- 20-21. STAIRS CROSS SECTIONS

STATE OF ILLINOIS
DEPARTMENT OF TRANSPORTATION
DIVISION OF HIGHWAYS
PROPOSED
HIGHWAY PLANS

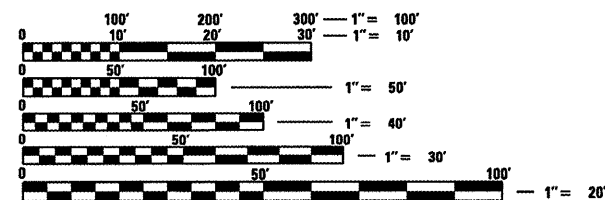
FAP ROUTE 657 (IL 164)
SECTION (114RA)

----- **PROJECT NHC B-0657(007)**
HENDERSON COUNTY
C-94-098-08



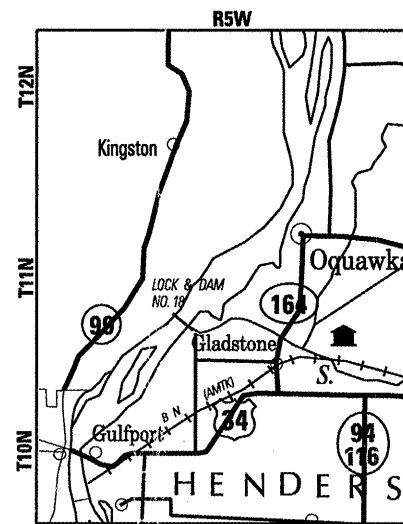
STANDARDS

- 001001-02
- 280001-05
- 424001-05
- 542301-02
- 701901-01
- 780001-02
- BLR 21-8



FULL SIZE PLANS HAVE BEEN PREPARED USING STANDARD ENGINEERING SCALES. REDUCED SIZED PLANS WILL NOT CONFORM TO STANDARD SCALES. IN MAKING MEASUREMENTS ON REDUCED PLANS, THE ABOVE SCALES MAY BE USED.

J.U.L.I.E.
 JOINT UTILITY LOCATION INFORMATION FOR EXCAVATION
 1-800-892-0123
 OR 811



PROJECT LOCATION

PROJECT DESCRIPTION:

UPGRADE PEDESTRIAN ACCESS TO FACILITATE HANDICAPPED ACCESSIBILITY, ADDITION OF AN AGGREGATE ACCESS ROAD, AND IMPROVEMENTS TO THE WING WALLS OF THE OQUAWKA WAGON COVERED BRIDGE OVER HENDERSON CREEK 2 MILES SOUTH OF OQUAWKA.

GROSS LENGTH = NA
 NET LENGTH = NA

PROJECT ENGINEER: CHRISTOPHER MAUSHARD (309) 671-3453
PROJECT LIAISON: MAUREEN ADDIS (309) 671-3495
CATALOG NO. 033483-00D
CONTRACT NO. 68828

STATE OF ILLINOIS
 DEPARTMENT OF TRANSPORTATION
 DIVISION OF HIGHWAYS

SUBMITTED JUNE 10 2010

[Signature]
 DEPUTY DIRECTOR OF HIGHWAYS, REGION ENGINEER

August 13 2010
Scott E. Stitt P.E. / B.E.
 acting ENGINEER OF DESIGN AND ENVIRONMENT

August 13 2010
Christine M. Reed / B.E.
 DIRECTOR OF HIGHWAYS, CHIEF ENGINEER

PRINTED BY THE AUTHORITY
OF THE STATE OF ILLINOIS