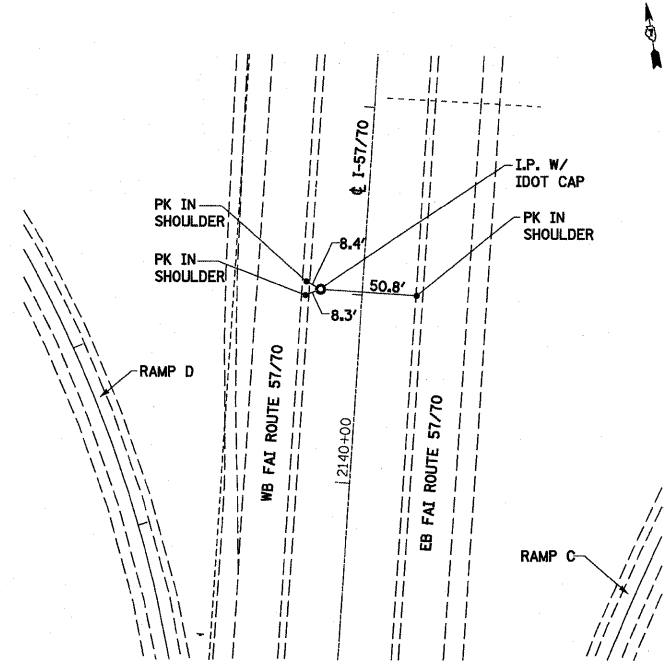
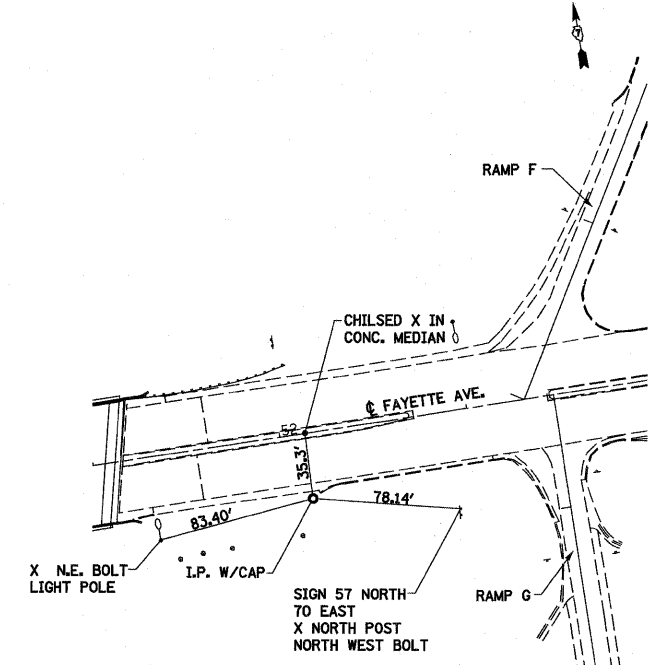


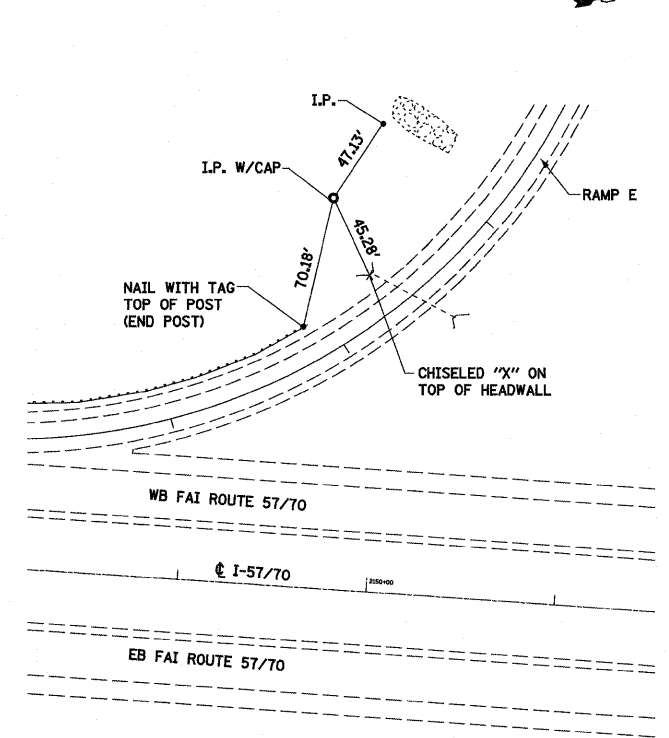
TRAVERSE/P.O.T. NUMBER 25052
 STA 2127+28.00
 TRAVERSE/P.O.T. NUMBER 25051
 STA 2128+17.00
 TRAVERSE/P.O.T. NUMBER 229
 STA 2128+50.00



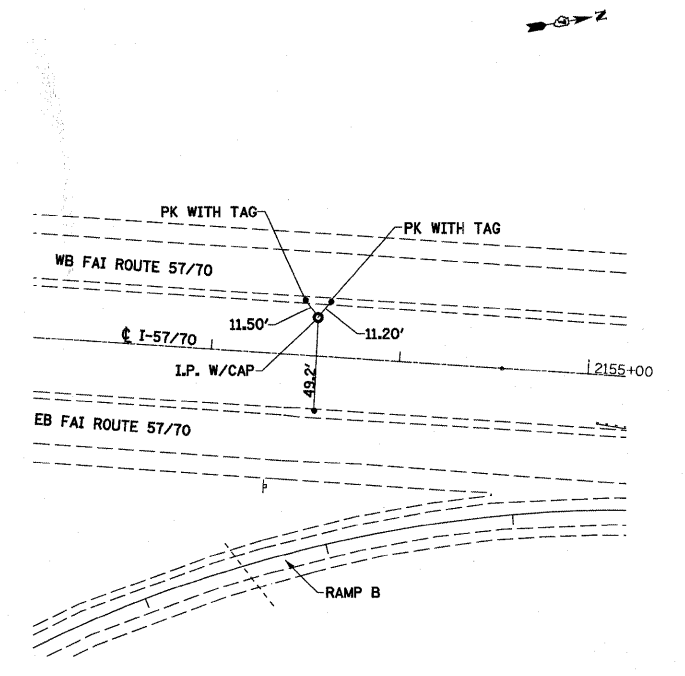
TRAVERSE/P.O.T. NUMBER 428
 STA 2141+01.61



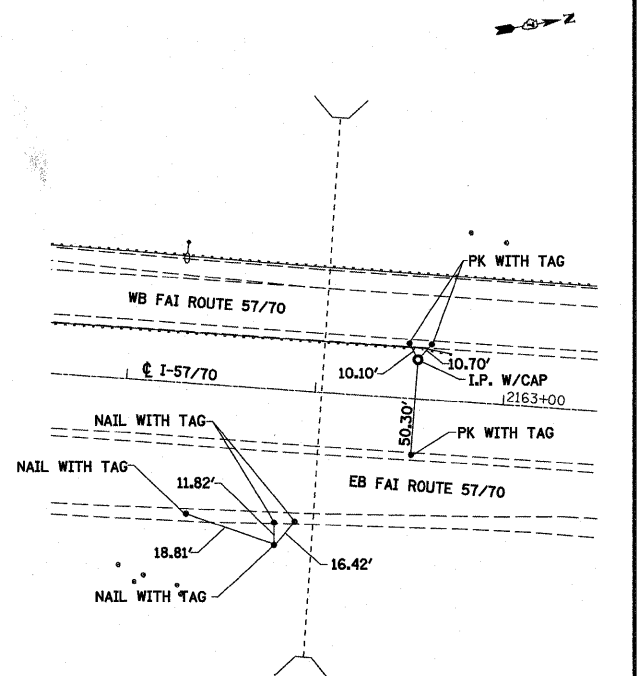
TRAVERSE/P.O.T. NUMBER 52
 STA 52+12.44



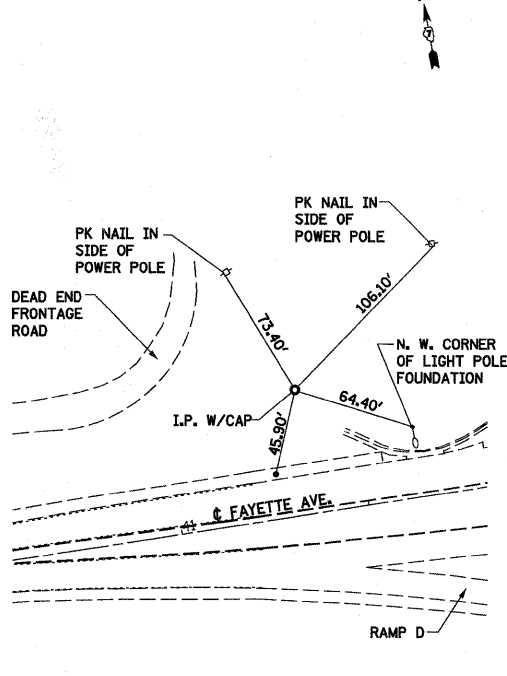
TRAVERSE/P.O.T. NUMBER 54
 STA 11+53.80



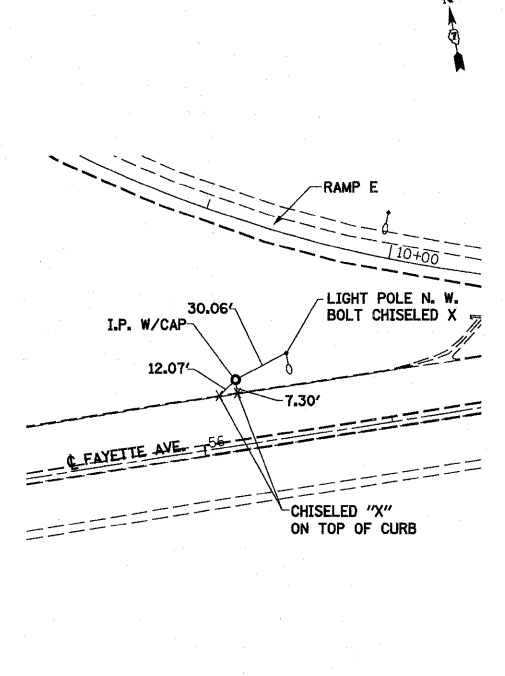
TRAVERSE/P.O.T. NUMBER 427
 STA 2153+55.35



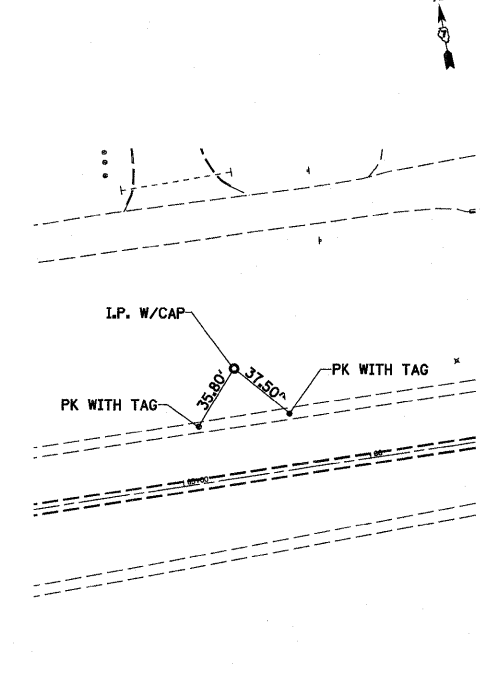
TRAVERSE/P.O.T. NUMBER 55
 STA 2161+83.75
 TRAVERSE/P.O.T. NUMBER 426
 STA 2162+53.25



TRAVERSE/P.O.T. NUMBER 53
 STA 41+70.51



TRAVERSE/P.O.T. NUMBER 51
 STA 56+21.32



TRAVERSE/P.O.T. NUMBER 50
 STA 65+35.71

FILE NAME = S:\Projects\403-00072-57-70\p\p\Fayette\hct.dgn

USER NAME = paul

DESIGNED - JWS
 DRAWN - PDB

REVISER -
 REVISER -
 REVISER -
 REVISER -

PLOT SCALE = 200.0000' / IN.

CHECKED - BRM
 DATE - 03-15-10

REVISER -
 REVISER -

STATE OF ILLINOIS
 DEPARTMENT OF TRANSPORTATION

TIES, FAYETTE AVENUE

SCALE: 1"=100' SHEET NO. 4 OF 4 SHEETS STA. TO STA.

F.A.I. RTE.	SECTION	COUNTY	TOTAL SHEETS	SHEET NO.
57/70	(25-3)I-6	EFFINGHAM	839	40
CONTRACT NO. 74293				
FED. ROAD DIST. NO. ILLINOIS FED. AID PROJECT				