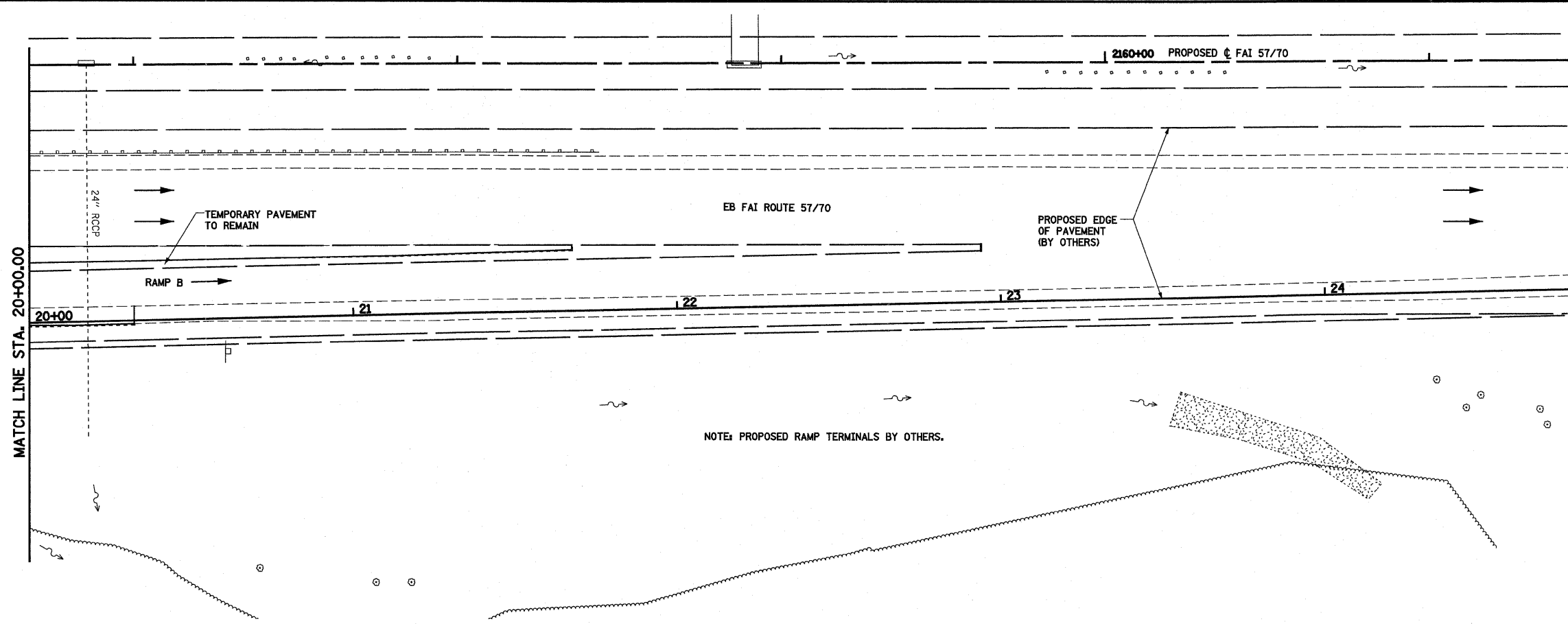
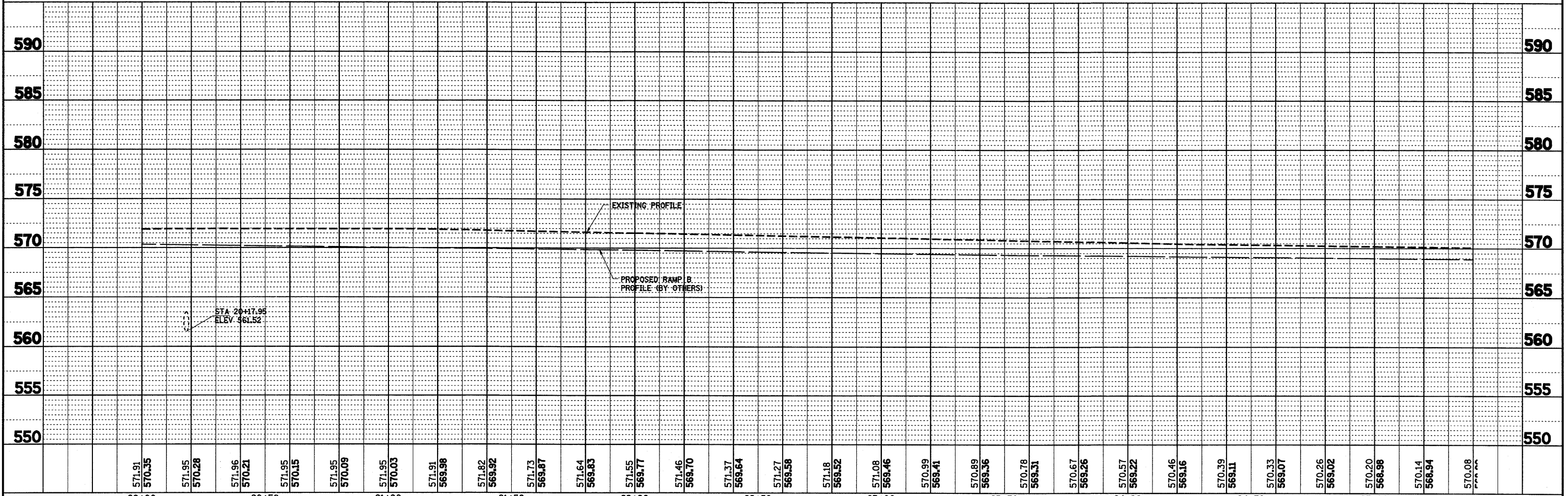



PLAN	SURVEYED	DATE
NOTE BOOK	ALIGNMENT CHECKED	
NO.	BY	
	DATE	
	NO.	
	DATE	
	NO.	
	DATE	

PROFILE	SURVEYED	DATE
NOTE BOOK	GRADES CHECKED	
NO.	BY	
	DATE	
	NO.	
	DATE	
	NO.	
	DATE	



NOTE: PROPOSED RAMP TERMINALS BY OTHERS.



571.91	570.35	571.95	570.28	571.96	570.21	571.95	570.15	571.95	570.09	571.95	570.03	571.91	569.98	571.82	569.92	571.73	569.87	571.64	569.83	571.55	569.77	571.46	569.70	571.37	569.64	571.27	569.58	571.18	569.52	571.08	569.46	570.99	569.41	570.89	569.36	570.78	569.31	570.67	569.26	570.57	569.22	570.46	569.16	570.39	569.11	570.33	569.07	570.26	569.02	570.20	568.98	570.14	568.94	570.08	568.90
20+00		20+50		21+00		21+50		22+00		22+50		23+00		23+50		24+00		24+50		25+00																																			

FILE NAME = S:\Projects\1403-00072-57-70\Drawings\Fayette_Ramp_B.dwg
 PLOT SCALE = 40,0000' / IN.
 PLOT DATE = 6/24/2010

USER NAME = paul
 DESIGNED - JWS
 DRAWN - PDB
 CHECKED - BRM
 DATE - 11-16-07

REVISED -
 REVISED -
 REVISED -
 REVISED -

**STATE OF ILLINOIS
 DEPARTMENT OF TRANSPORTATION**

PLAN AND PROFILE, RAMP B, FAYETTE AVENUE

SCALE: 1"=20' SHEET NO. 7 OF 12 SHEETS STA. 20+00.00 TO STA. 23+00.00

F.A.I. RTE. 57/70	SECTION (25-3)I-6	COUNTY EFFINGHAM	TOTAL SHEETS 839	SHEET NO. 64
FED. ROAD DIST. NO.		ILLINOIS FED. AID PROJECT		

CONTRACT NO. 74293