








**NOTES: STAGE 2 FAYETTE AVENUE**

1. MAINTAIN TRAFFIC ON NEWLY CONSTRUCTED RIGHT TRAFFIC LANES
2. CONSTRUCT FAYETTE AVENUE PROPOSED WESTBOUND PAVEMENT AND CURB WHERE INDICATED.
3. CONSTRUCT RAMP A AND RAMP B INTERSECTIONS.

**LEGEND**

-  WORK AREA THIS STAGE
-  TEMPORARY PCC PAVEMENT
-  CONSTRUCTION BY OTHERS
-  DIRECTION OF TRAFFIC
-  TYPE II BARRICADES OR DRUMS WITH MONO-DIRECTIONAL STEADY BURNING LIGHTS UNLESS OTHERWISE NOTED
-  VERTICAL PANEL



FILE NAME =	USER NAME = paul	DESIGNED - JWS	REVISED -	<b>STATE OF ILLINOIS DEPARTMENT OF TRANSPORTATION</b>	<b>MAINTENANCE OF TRAFFIC, STAGE 2, GENERAL LAYOUT</b>	F.A.I. RTE.	SECTION	COUNTY	TOTAL SHEETS	SHEET NO.	
S:\Projects\403-00072-57-70\dgn\Fayette\mat.52.dgn		DRAWN - PDB	REVISED -			57/70	(25-3)I-6	EFFINGHAM	839	114	
PLOT SCALE = 200.0000' / IN.		CHECKED - BRM	REVISED -			SCALE: 1"=100'		SHEET NO. 1 OF 19 SHEETS		STA. 2124+23.58 TO STA. 2162+72.98	
PLOT DATE = 6/24/2010		DATE - 8-22-08	REVISED -			FED. ROAD DIST. NO. ILLINOIS		FED. AID PROJECT		CONTRACT NO. 74293	