

DOUBLE YELLOW TEMPORARY PAVEMENT MARKING, 4"

WHITE EDGE LINE, 4"










ROAD CLOSED  
R11-2

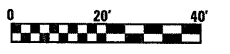
W1-4L(O)-48

LANE CLOSURE  
STD 701606

MATCH LINE STA. 74+00.00

**LEGEND**

-  WORK AREA THIS STAGE
-  TEMPORARY PCC PAVEMENT
-  TEMPORARY HOT-MIX ASPHALT RAMP
-  SIGN
-  IMPACT ATTENUATORS, TEMPORARY (NON-REDIRECTIVE), TEST LEVEL 3
-  DIRECTION OF TRAFFIC
-  TYPE II BARRICADES OR DRUMS WITH MONO-DIRECTIONAL STEADY BURNING LIGHTS UNLESS OTHERWISE NOTED
-  VERTICAL PANEL
-  TYPE III BARRICADES



FILE NAME =	USER NAME = paul	DESIGNED - JWS	REVISED -	<b>STATE OF ILLINOIS DEPARTMENT OF TRANSPORTATION</b>	<b>MAINTENANCE OF TRAFFIC, STAGE 2, FAYETTE AVENUE</b>	F.A.I. RTE.	SECTION	COUNTY	TOTAL SHEETS	SHEET NO.	
S:\Projects\403-00072.51-70\dgn\Fayette\motFay_S2.dgn	PLOT SCALE = 40.0000' / IN.	DRAWN - PDB	REVISED -			57/70	(25-3)I-6	EFFINGHAM	839	126	
PLOT DATE = 6/25/2010	DATE - 11-16-07	CHECKED - BRM	REVISED -			<b>CONTRACT NO. 74293</b>					
		DATE - 11-16-07	REVISED -			ILLINOIS FED. AID PROJECT					

SCALE: 1"=20' SHEET NO. 13 OF 19 SHEETS STA. 74+00.00 TO STA. 80+00.00