

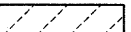

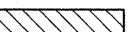






NOTE -
SEE TEMPORARY TRAFFIC SIGNAL
PLANS FOR LAYOUT AND LOCATION
OF TEMPORARY SIGNALS

LEGEND

	WORK AREA THIS STAGE		DIRECTION OF TRAFFIC
	TEMPORARY PCC PAVEMENT		TYPE II BARRICADES OR DRUMS WITH MONO-DIRECTIONAL STEADY BURNING LIGHTS UNLESS OTHERWISE NOTED
	TEMPORARY HOT-MIX ASPHALT RAMP		VERTICAL PANEL
	SIGN		TYPE III BARRICADES



FILE NAME =	USER NAME = paul	DESIGNED - JWS	REVISED -	STATE OF ILLINOIS DEPARTMENT OF TRANSPORTATION	MAINTENANCE OF TRAFFIC, STAGE 3, FAYETTE AVENUE	F.A.I RTE.	SECTION	COUNTY	TOTAL SHEETS	SHEET NO.	
SA\Projects\403-00072.57-70\dgn\Fayette\moFay_S3.dgn		DRAWN - PDB	REVISED -			57/70	(25-3)I-6	EFFINGHAM	839	138	
PLOT SCALE = 48,0000 ' / IN.		CHECKED - BRM	REVISED -			CONTRACT NO. 74293					
PLOT DATE = 6/24/2018		DATE - 11-16-07	REVISED -			FED. ROAD DIST. NO. ILLINOIS FED. AID PROJECT					
					SCALE: 1"=20'	SHEET NO. 6 OF 11 SHEETS	STA. 50+00.00 TO STA. 56+00.00				