
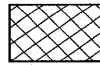






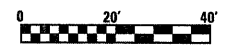


LEGEND

- | | | |
|---|---|---|
|  HOT-MIX ASPHALT SURFACE REMOVAL |  COMBINATION CURB AND GUTTER REMOVAL OR GUTTER REMOVAL |  APPROACH PAVEMENT REMOVAL |
|  PAVEMENT REMOVAL |  PAVED SHOULDER REMOVAL |  ISLAND REMOVAL |
|  DRIVEWAY PAVEMENT REMOVAL |  MEDIAN SURFACE REMOVAL | |
| TREE REMOVAL (UNITS) X | | |



FILE NAME = S:\Projects\403-00072-51-70\dm\Fayette\removal.plt	USER NAME = paul	DESIGNED - JWS	REVISED -	STATE OF ILLINOIS DEPARTMENT OF TRANSPORTATION	REMOVAL PLAN, FAYETTE AVENUE			F.A.I. RTE. 57/70	SECTION (25-3)I-6	COUNTY EFFINGHAM	TOTAL SHEETS 839	SHEET NO. 309
	PLOT SCALE = 40,0000' / IN.	DRAWN - PDB	REVISED -		SCALE: 1"=20'	SHEET NO. 5 OF 20 SHEETS	STA. 54+00.00 TO STA. 60+00.00	CONTRACT NO. 74293				
	PLOT DATE = 6/24/2010	CHECKED - BRM	REVISED -		FED. ROAD DIST. NO. ILLINOIS FED. AID PROJECT							
		DATE - 11-16-07	REVISED -									