







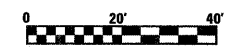


LEGEND

- | | | |
|---|---|---|
|  HOT-MIX ASPHALT SURFACE REMOVAL |  COMBINATION CURB AND GUTTER REMOVAL OR GUTTER REMOVAL |  APPROACH PAVEMENT REMOVAL |
|  PAVEMENT REMOVAL |  PAVED SHOULDER REMOVAL |  ISLAND REMOVAL |
|  DRIVEWAY PAVEMENT REMOVAL |  MEDIAN SURFACE REMOVAL | |
- TREE REMOVAL (UNITS) X



FILE NAME = S:\Projects\403-00072-51-70\dgn\Fayette\removal_plan.dgn	USER NAME = paul	DESIGNED - JWS	REVISED -	STATE OF ILLINOIS DEPARTMENT OF TRANSPORTATION	REMOVAL PLAN, FAYETTE AVENUE		F.A.I. RTE. 57/70	SECTION (25-3)I-6	COUNTY EFFINGHAM	TOTAL SHEETS 839	SHEET NO. 310			
PLOT SCALE = 40,0000' / IN.	DRAWN - PDB	CHECKED - BRM	REVISED -				SCALE: 1"=20'		SHEET NO. 6 OF 20 SHEETS		STA. 60+00.00 TO STA. 66+00.00		CONTRACT NO. 74293	
PLOT DATE = 5/24/2010	DATE - 11-16-07	REVISED -	REVISED -				FED. ROAD DIST. NO.		ILLINOIS FED. AID PROJECT					