






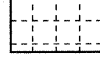



LEGEND

- | | | |
|---|---|---|
|  HOT-MIX ASPHALT SURFACE REMOVAL |  COMBINATION CURB AND GUTTER REMOVAL OR GUTTER REMOVAL |  APPROACH PAVEMENT REMOVAL |
|  PAVEMENT REMOVAL |  PAVED SHOULDER REMOVAL |  ISLAND REMOVAL |
|  DRIVEWAY PAVEMENT REMOVAL |  MEDIAN SURFACE REMOVAL | |
| TREE REMOVAL (UNITS) X | | |



FILE NAME =	USER NAME = paul	DESIGNED - JWS	REVISED -	STATE OF ILLINOIS DEPARTMENT OF TRANSPORTATION	REMOVAL RAMP A AND E, FAYETTE AVENUE	F.A.1 RTE.	SECTION	COUNTY	TOTAL SHEETS	SHEET NO.
S:\Project\403-00072-57-70\dgn\FayetteRemoval.dgn		DRAWN - PDB	REVISED -			57/70	(25-3)I-6	EFFINGHAM	839	313
PLOT SCALE = 40.0000' / IN.		CHECKED - BRM	REVISED -			CONTRACT NO. 74293				
PLOT DATE = 6/24/2010		DATE - 11-16-07	REVISED -			SCALE: 1"=20'		SHEET NO. 9 OF 20 SHEETS		STA. 1+50.00 TO STA. 7+00.00
						FED. ROAD DIST. NO.		ILLINOIS FED. AID PROJECT		