





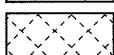



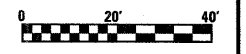
MATCH LINE STA. 2144+00.00

MATCH LINE STA. 2150+00.00

LEGEND

- | | | |
|---|---|---|
|  HOT-MIX ASPHALT SURFACE REMOVAL |  COMBINATION CURB AND GUTTER REMOVAL OR GUTTER REMOVAL |  APPROACH PAVEMENT REMOVAL |
|  PAVEMENT REMOVAL |  PAVED SHOULDER REMOVAL |  ISLAND REMOVAL |
|  DRIVEWAY PAVEMENT REMOVAL |  MEDIAN SURFACE REMOVAL | |

TREE REMOVAL (UNITS) X



FILE NAME =	USER NAME = paul	DESIGNED - JWS	REVISED -	STATE OF ILLINOIS DEPARTMENT OF TRANSPORTATION	REMOVAL, FAI 57/70	F.A.I. RTE.	SECTION	COUNTY	TOTAL SHEETS	SHEET NO.	
S:\Projects\403-00072-57-70\dgn\Fayette\removal_20.970.dgn		DRAWN - PDB	REVISED -			57/70	(25-3)I-6	EFFINGHAM	839	321	
PLOT SCALE = 40.0000' / IN.		CHECKED - BRM	REVISED -			CONTRACT NO. 74293					
PLOT DATE = 6/24/2018		DATE - 11-16-07	REVISED -			SCALE: 1"=20'		SHEET NO. 17 OF 20 SHEETS		STA. 2144+00.00 TO STA. 2150+00.00	
FED. ROAD DIST. NO. ILLINOIS FED. AID PROJECT											