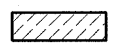
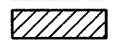
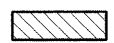


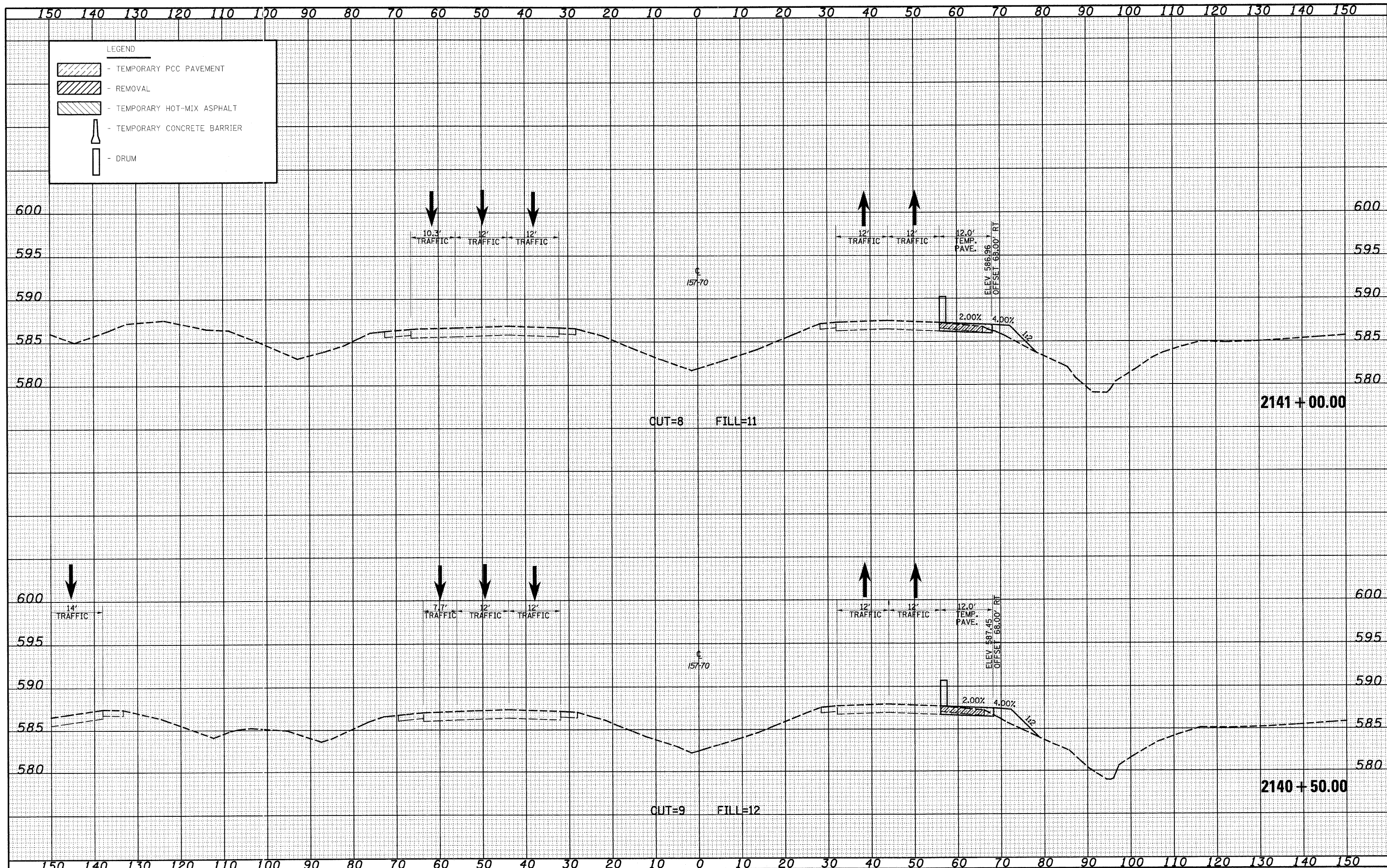


DATE: \_\_\_\_\_  
 BY: \_\_\_\_\_  
 ORIGINAL SURVEY PLOTTED \_\_\_\_\_  
 SURVEY PLOTTED \_\_\_\_\_  
 NOTE BOOK NO. \_\_\_\_\_  
 TEMPLATE AREAS CHECKED \_\_\_\_\_

DATE: \_\_\_\_\_  
 BY: \_\_\_\_\_  
 ORIGINAL SURVEY PLOTTED \_\_\_\_\_  
 SURVEY PLOTTED \_\_\_\_\_  
 NOTE BOOK NO. \_\_\_\_\_  
 TEMPLATE AREAS CHECKED \_\_\_\_\_

**LEGEND**

-  - TEMPORARY PCC PAVEMENT
-  - REMOVAL
-  - TEMPORARY HOT-MIX ASPHALT
-  - TEMPORARY CONCRETE BARRIER
-  - DRUM



FILE NAME =	USER NAME = linda	DESIGNED - JWS	REVISED -	<b>STATE OF ILLINOIS DEPARTMENT OF TRANSPORTATION</b>	<b>MAINTENANCE OF TRAFFIC, I-57/70 (PRE-STAGE 1)</b>			F.A.T. RTE. 57/70	SECTION (25-3,4)R	COUNTY EFFINGTON	TOTAL SHEETS 839	SHEET NO. 712
PLOT SCALE = 20,000' / IN.					CHECKED - BRM	SCALE: 1"=10'	SHEET NO. 7 OF 33 SHEETS	STA. 2140+50.00 TO STA. 2141+00.00	CONTRACT NO. 74293		ILLINOIS FED. AID PROJECT	
PLOT DATE = 6/24/2010					DATE - 12-05-08							
					REVISED -							