

SECTION (25-3)I-6
ENDS
STA 73+81.75

NOTE:
ENTRANCE AT STATION 70+23.20 IS
TO BE CONSTRUCTED IN HALF-WIDTH
AS DIRECTED BY THE ENGINEER.
SEE SPECIAL PROVISIONS.

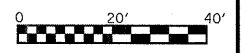
W1-6R(0)-6030
(ABOVE TYPE III BARRICADE)

NOTE:
SEE TEMPORARY TRAFFIC SIGNAL
PLANS FOR LAYOUT AND LOCATION
OF TEMPORARY SIGNALS

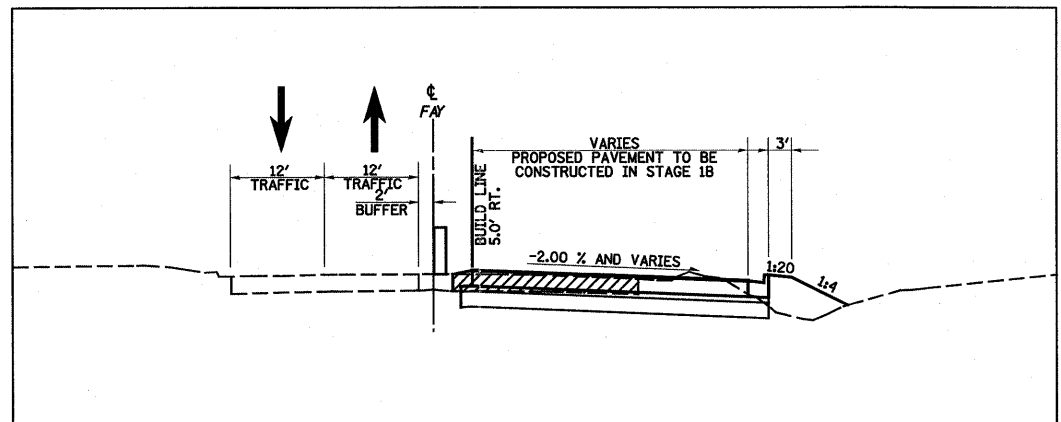
LEGEND

	WORK AREA THIS STAGE		DIRECTION OF TRAFFIC
	STAGE 1 POST I-57/70 CLOSURE		TYPE II BARRICADES OR DRUMS WITH MONO-DIRECTIONAL STEADY BURNING LIGHTS UNLESS OTHERWISE NOTED
	TEMPORARY PCC PAVEMENT		VERTICAL PANEL
	TEMPORARY HOT-MIX ASPHALT RAMP		TYPE III BARRICADES
	SIGN		

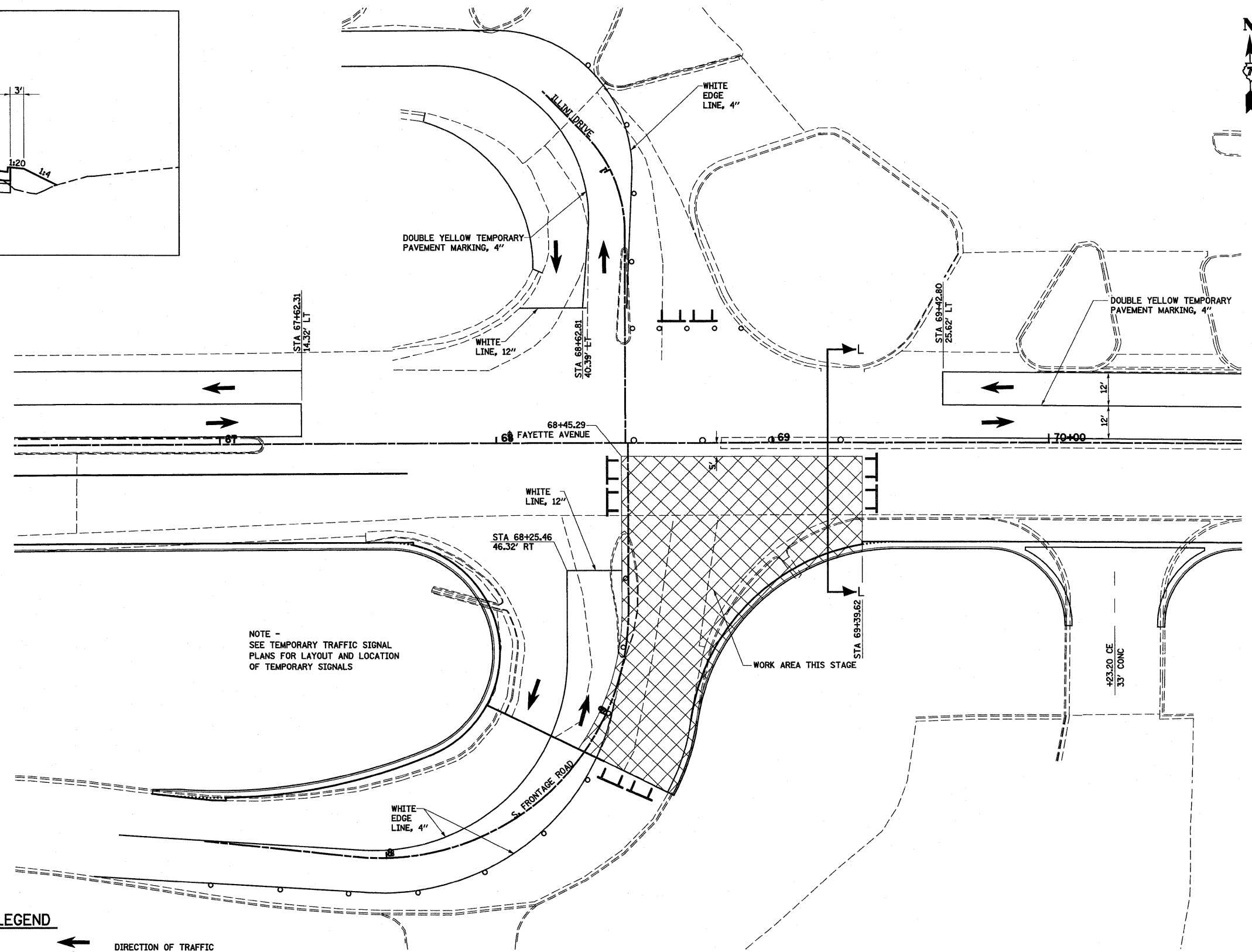
NOTE:
ADJUSTMENTS TO THE LAYOUT OF DRUMS AND/OR BARRICADES MAY BE REQUIRED IN THE
INTERSECTION PROPER AS DIRECTED BY THE ENGINEER. THESE ADJUSTMENTS MAY BE NECESSARY
IN ORDER TO FACILITATE TRAFFIC MOVEMENTS WHEN ACTUAL CONSTRUCTION OPERATIONS ARE
NOT BEING PERFORMED.
WHEN PAVEMENT REMOVAL AND/OR EXCAVATION OPERATIONS ARE ONGOING, IT MAY ALSO BE
NECESSARY TO MAKE ADJUSTMENTS TO THE DRUMS AND BARRICADES AND PLACE AGGREGATE IN
DROP OFF AREAS IN THE WORK ZONE FOR TRAFFIC MOVEMENTS DURING NON-WORKING HOURS.



FILE NAME =	USER NAME = paul	DESIGNED - JWS	REVISED -	STATE OF ILLINOIS DEPARTMENT OF TRANSPORTATION	MAINTENANCE OF TRAFFIC, STAGE 1, FAYETTE AVENUE	F.A.I. RTE.	SECTION	COUNTY	TOTAL SHEETS	SHEET NO.
S:\Projects\403-00072-57-70\dgn\Fayette	mo\Fay_S1.dgn	DRAWN - PDB	REVISED -			57/70	(25-3)I-6	EFFINGHAM	839	101
PLOT SCALE = 40,0000' / IN.		CHECKED - BRM	REVISED -			CONTRACT NO. 74293				
PLOT DATE = 6/28/2010		DATE - 11-16-07	REVISED -			FED. ROAD DIST. NO. ILLINOIS FED. AID PROJECT				
SCALE: 1"=20'						SHEET NO. 11 OF 21 SHEETS		STA. 68+00.00 TO STA. 74+00.00		



SECTION L-L



DETAIL C - STAGE 1B


NOTE -
SEE TEMPORARY TRAFFIC SIGNAL
PLANS FOR LAYOUT AND LOCATION
OF TEMPORARY SIGNALS

WORK AREA THIS STAGE

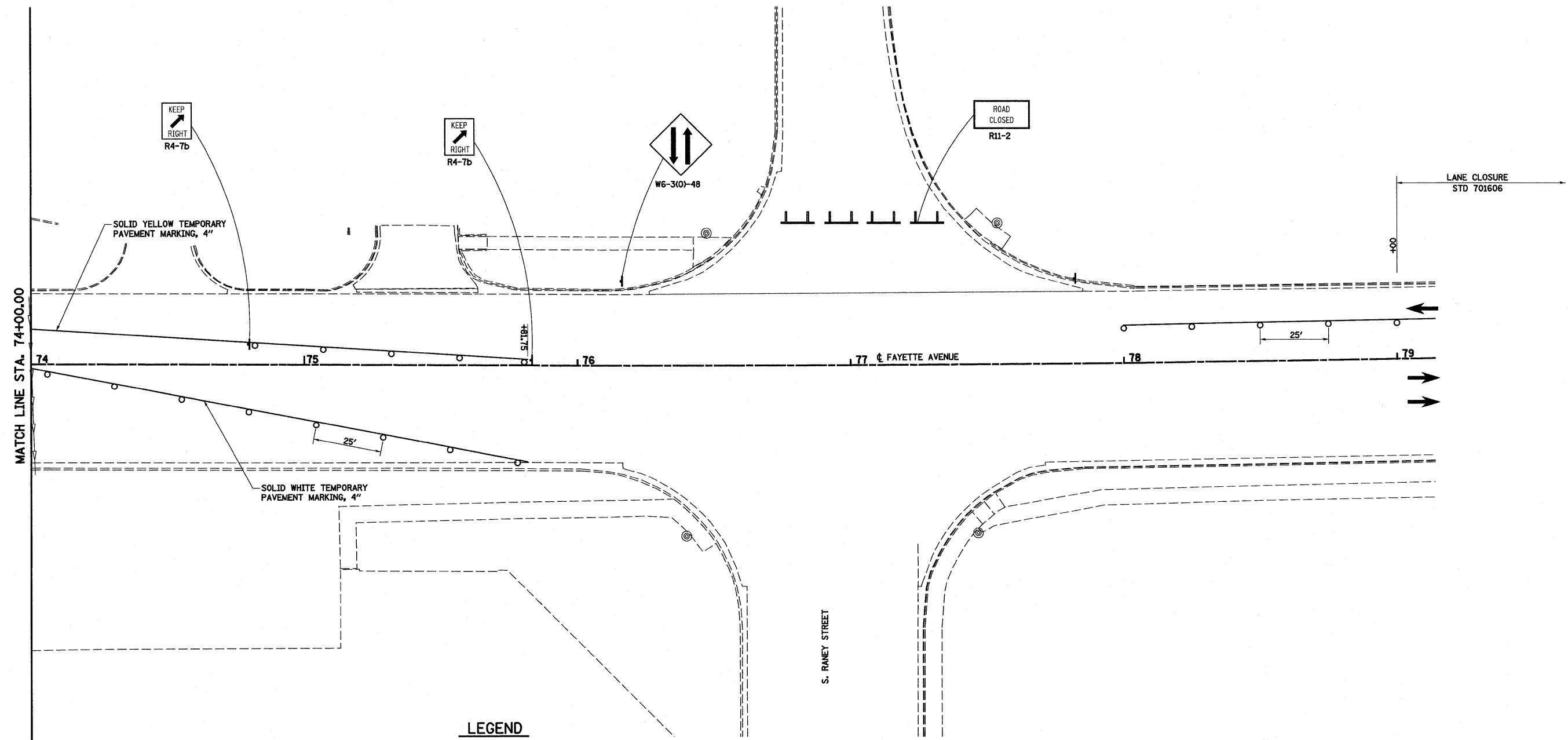
LEGEND

	WORK AREA THIS STAGE		DIRECTION OF TRAFFIC
	STAGE 1 POST I-57/70 CLOSURE		TYPE II BARRICADES OR DRUMS WITH MONO-DIRECTIONAL STEADY BURNING LIGHTS UNLESS OTHERWISE NOTED
	TEMPORARY PCC PAVEMENT		VERTICAL PANEL
	TEMPORARY HOT-MIX ASPHALT RAMP		TYPE III BARRICADES
	SIGN		

NOTE:
ADJUSTMENTS TO THE LAYOUT OF DRUMS AND/OR BARRICADES MAY BE REQUIRED IN THE INTERSECTION PROPER AS DIRECTED BY THE ENGINEER. THESE ADJUSTMENTS MAY BE NECESSARY IN ORDER TO FACILITATE TRAFFIC MOVEMENTS WHEN ACTUAL CONSTRUCTION OPERATIONS ARE NOT BEING PERFORMED.
WHEN PAVEMENT REMOVAL AND/OR EXCAVATION OPERATIONS ARE ONGOING, IT MAY ALSO BE NECESSARY TO MAKE ADJUSTMENTS TO THE DRUMS AND BARRICADES AND PLACE AGGREGATE IN DROP OFF AREAS IN THE WORK ZONE FOR TRAFFIC MOVEMENTS DURING NON-WORKING HOURS.




FILE NAME =	USER NAME = paul	DESIGNED - JWS	REVISED -	STATE OF ILLINOIS DEPARTMENT OF TRANSPORTATION	MAINTENANCE OF TRAFFIC, STAGE 1B, FAYETTE AVENUE	F.A.I. RTE.	SECTION	COUNTY	TOTAL SHEETS	SHEET NO.	
S:\Projects\403-00072-57-70\dm\Fayette\mo\Fay_S.dwg		DRAWN - PDB	REVISED -			57/70	(25-3)1-6	EFFINGHAM	839	102	
PLOT SCALE = 40,0000' / IN.		CHECKED - BRM	REVISED -			CONTRACT NO. 74293					
PLOT DATE = 6/28/2010		DATE - 11-16-07	REVISED -			FED. ROAD DIST. NO. ILLINOIS FED. AID PROJECT					
				SCALE: 1"=20'		SHEET NO. 12 OF 21 SHEETS		STA. 67+40.00 TO STA. 70+70.00			

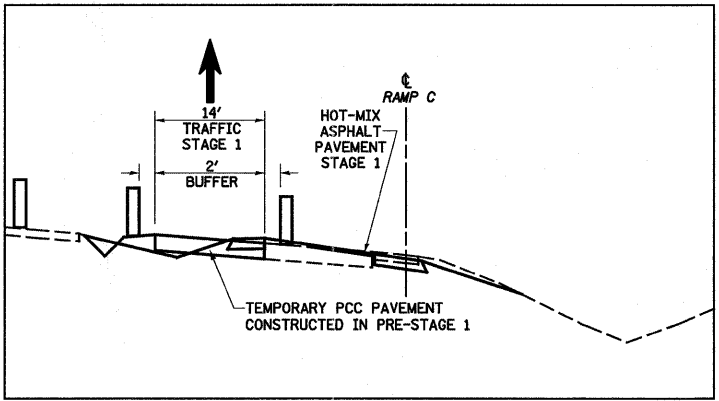
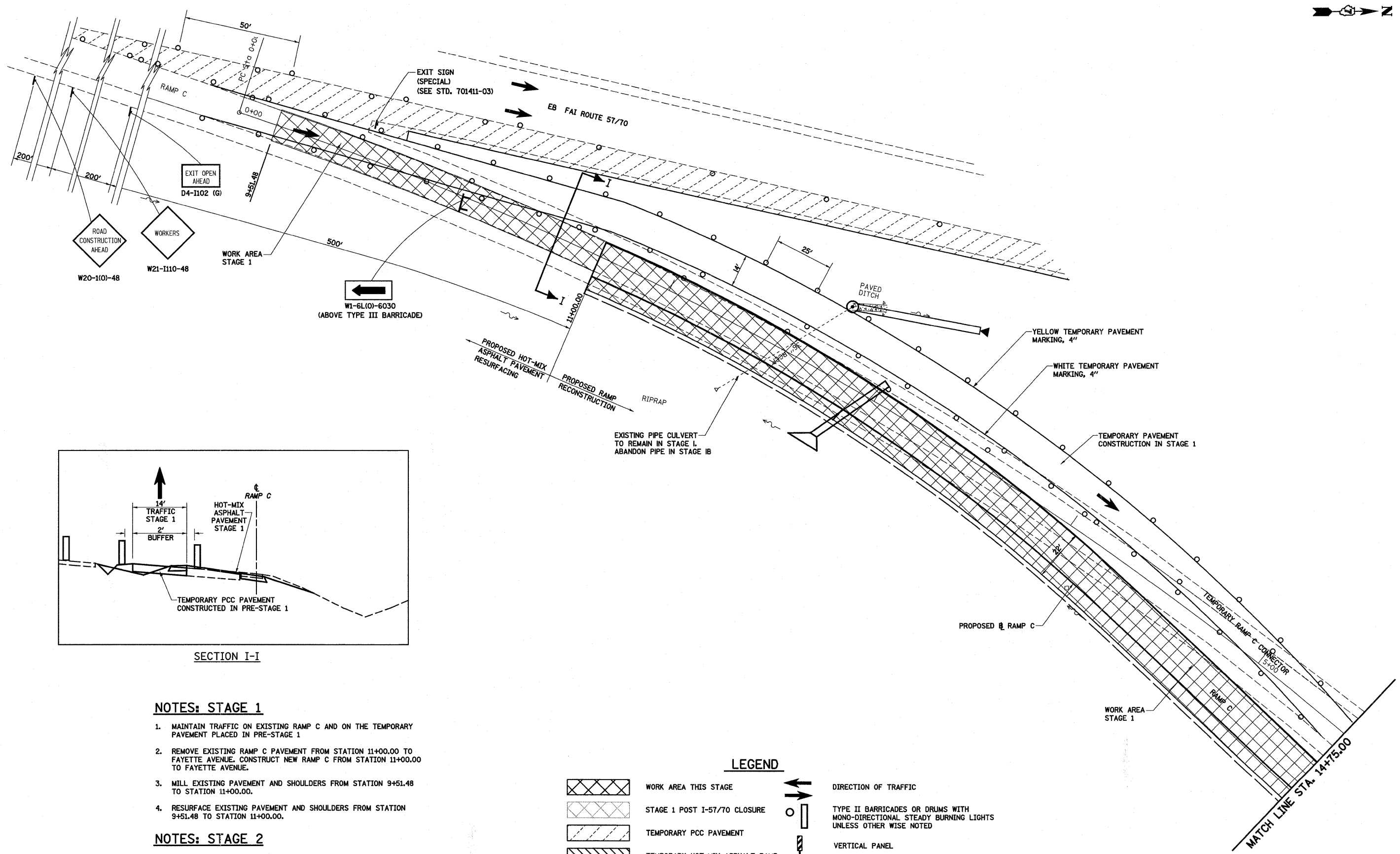


LEGEND

	WORK AREA THIS STAGE		DIRECTION OF TRAFFIC
	STAGE 1 POST I-57/70 CLOSURE		TYPE II BARRICADES OR DRUMS WITH MONO-DIRECTIONAL STEADY BURNING LIGHTS UNLESS OTHER WISE NOTED
	TEMPORARY PCC PAVEMENT		VERTICAL PANEL
	TEMPORARY HOT-MIX ASPHALT RAMP		TYPE III BARRICADES
	SIGN		



FILE NAME =	USER NAME = paul	DESIGNED -	REVISED -	STATE OF ILLINOIS DEPARTMENT OF TRANSPORTATION	MAINTENANCE OF TRAFFIC, STAGE 1, FAYETTE AVENUE	F.A.I. RTE.	SECTION	COUNTY	TOTAL SHEETS	SHEET NO.
S:\Projects\403-00072-57-70\dgn\Fayette\motFay_S1.dgn		DRAWN -	REVISED -			57/70	(25-3)I-6	EFFINGHAM	839	103
PLOT SCALE = 40.0000' / IN.		CHECKED -	REVISED -			CONTRACT NO. 74293				
PLOT DATE = 6/25/2010		DATE -	REVISED -			FED. ROAD DIST. NO. ILLINOIS FED. AID PROJECT				
					SCALE: 1"=20'	SHEET NO. 13 OF 21 SHEETS		STA. 74+00.00 TO STA. 80+00.00		



SECTION I-I

NOTES: STAGE 1


1. MAINTAIN TRAFFIC ON EXISTING RAMP C AND ON THE TEMPORARY PAVEMENT PLACED IN PRE-STAGE 1
2. REMOVE EXISTING RAMP C PAVEMENT FROM STATION 11+00.00 TO FAYETTE AVENUE. CONSTRUCT NEW RAMP C FROM STATION 11+00.00 TO FAYETTE AVENUE.
3. MILL EXISTING PAVEMENT AND SHOULDERS FROM STATION 9+51.48 TO STATION 11+00.00.
4. RESURFACE EXISTING PAVEMENT AND SHOULDERS FROM STATION 9+51.48 TO STATION 11+00.00.

NOTES: STAGE 2

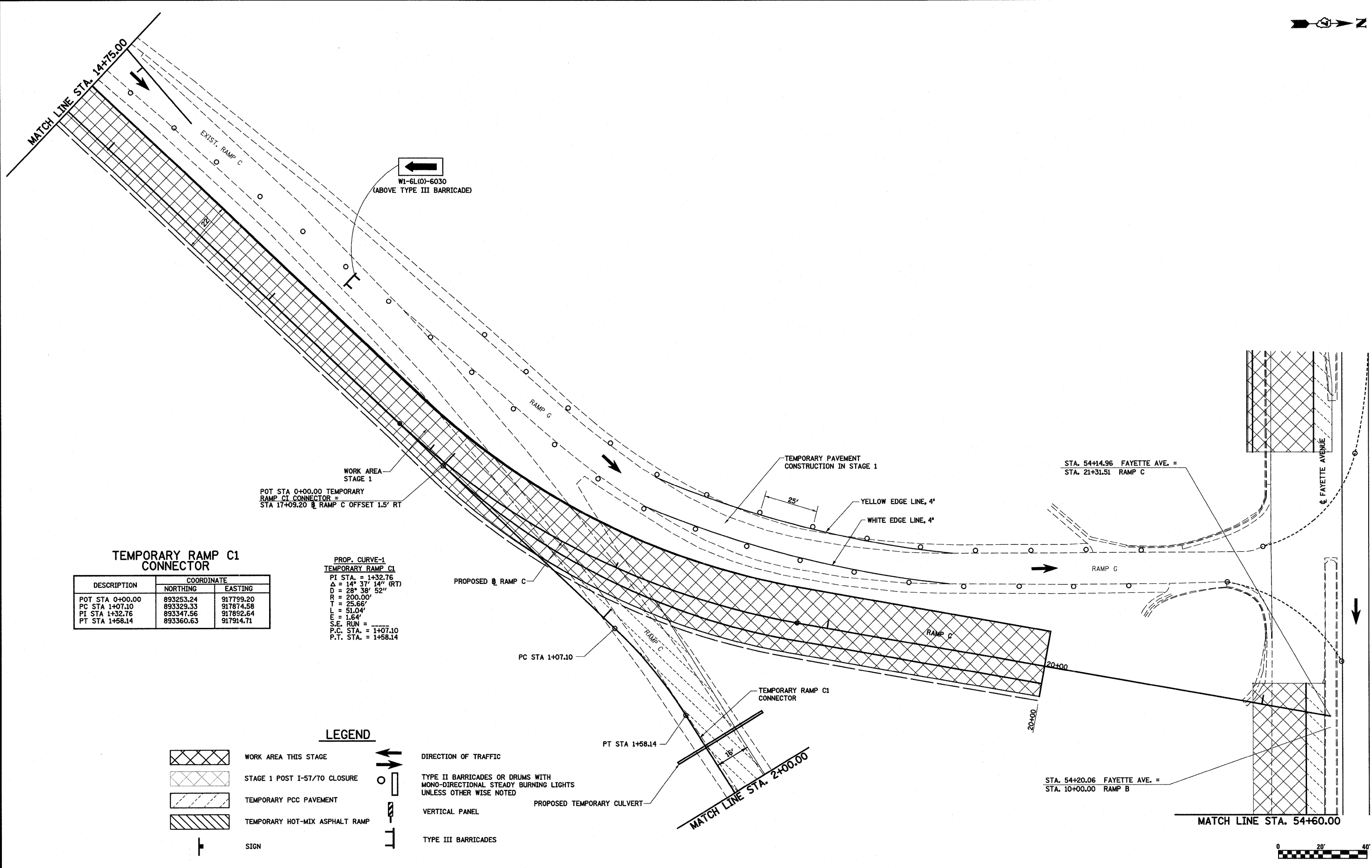
1. OPEN RAMP C WITH TRAFFIC ON THE NEWLY PLACED RAMP C PAVEMENT AND ON THE RESURFACED RAMP C PAVEMENT. REMOVE THE TEMPORARY PAVEMENT AND THE REMAINING EXISTING RAMP C PAVEMENT THAT WAS USED FOR STAGE 1 TRAFFIC. COMPLETE THE SHOULDER AND FINAL GRADING OPERATIONS.

LEGEND

	WORK AREA THIS STAGE		DIRECTION OF TRAFFIC
	STAGE 1 POST I-57/70 CLOSURE		TYPE II BARRICADES OR DRUMS WITH MONO-DIRECTIONAL STEADY BURNING LIGHTS UNLESS OTHER WISE NOTED
	TEMPORARY PCC PAVEMENT		VERTICAL PANEL
	TEMPORARY HOT-MIX ASPHALT RAMP		TYPE III BARRICADES
	SIGN		



FILE NAME =	USER NAME = paul	DESIGNED - JWS	REVISED -	STATE OF ILLINOIS DEPARTMENT OF TRANSPORTATION	MAINTENANCE OF TRAFFIC, STAGE 1, RAMP C, FAYETTE AVENUE	F.A.I. RTE. 57/70	SECTION (25-3)I-6	COUNTY EFFINGHAM	TOTAL SHEETS 839	SHEET NO. 104		
PLOT SCALE = 48,0000' / IN.	DRAWN - PDB	CHECKED - BRM	REVISED -			SCALE: 1"=20'	SHEET NO. 14 OF 21 SHEETS	STA. 9+00.00	TO STA. 14+75.00	CONTRACT NO. 74293		
PLOT DATE = 6/25/2010	DATE - 11-5-07	REVISED -	REVISED -			FED. ROAD DIST. NO. ILLINOIS FED. AID PROJECT						



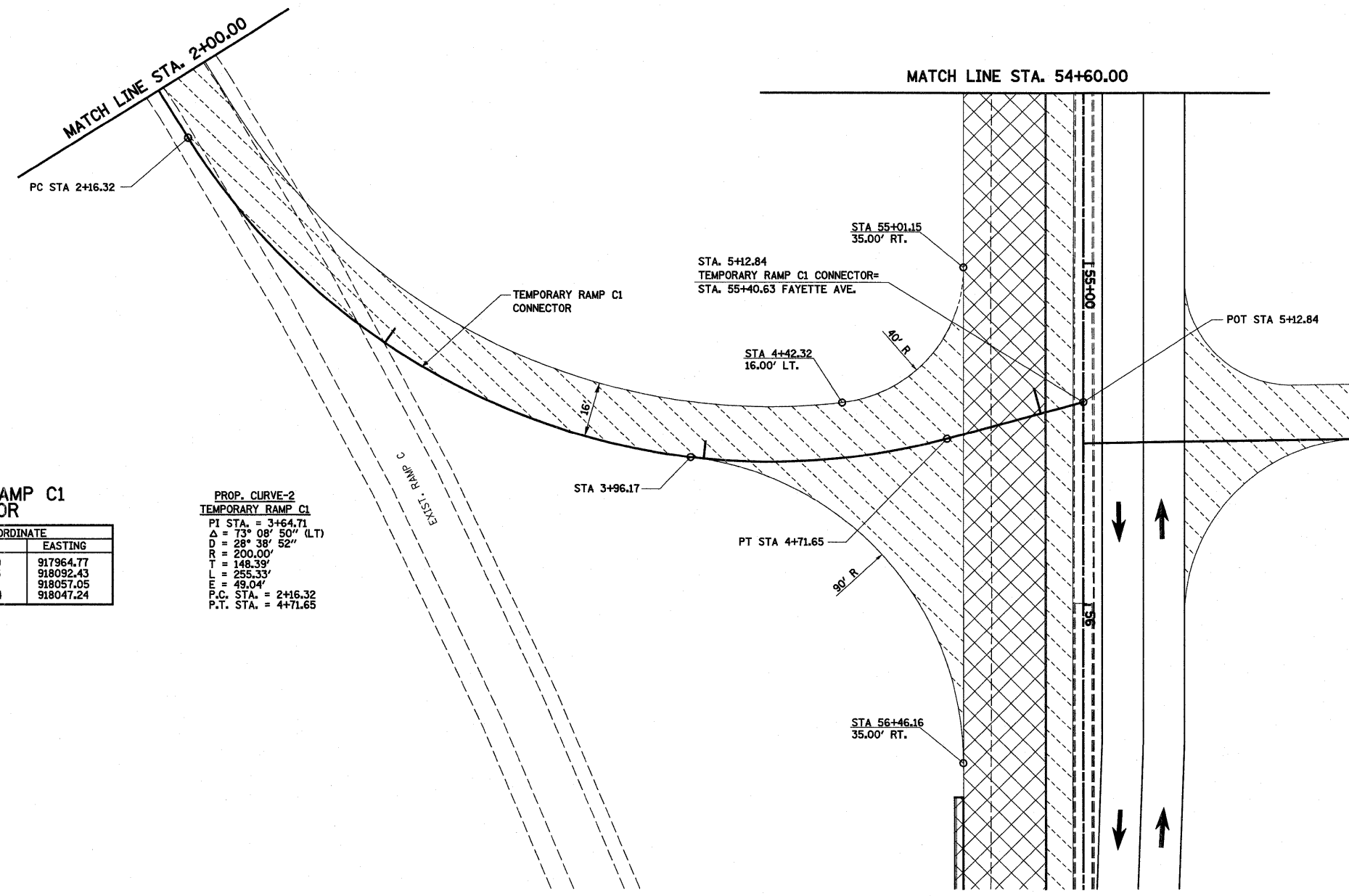
TEMPORARY RAMP C1 CONNECTOR

DESCRIPTION	COORDINATE	
	NORTHING	EASTING
POT STA 0+00.00	893253.24	917799.20
PC STA 1+07.10	893329.33	917814.58
PI STA 1+32.76	893347.56	917892.64
PT STA 1+58.14	893360.63	917914.71

**PROP. CURVE-1
TEMPORARY RAMP C1**
 PI STA. = 1+32.76
 $\Delta = 14^\circ 37' 14''$ (RT)
 $D = 28^\circ 38' 52''$
 $R = 200.00'$
 $L = 51.04'$
 $E = 1.64'$
 S.E. RUN = ----
 P.C. STA. = 1+07.10
 P.T. STA. = 1+58.14

LEGEND

	WORK AREA THIS STAGE		DIRECTION OF TRAFFIC
	STAGE 1 POST I-57/70 CLOSURE		TYPE II BARRICADES OR DRUMS WITH MONO-DIRECTIONAL STEADY BURNING LIGHTS UNLESS OTHER WISE NOTED
	TEMPORARY PCC PAVEMENT		VERTICAL PANEL
	TEMPORARY HOT-MIX ASPHALT RAMP		TYPE III BARRICADES
	SIGN		



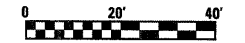
**TEMPORARY RAMP C1
CONNECTOR**

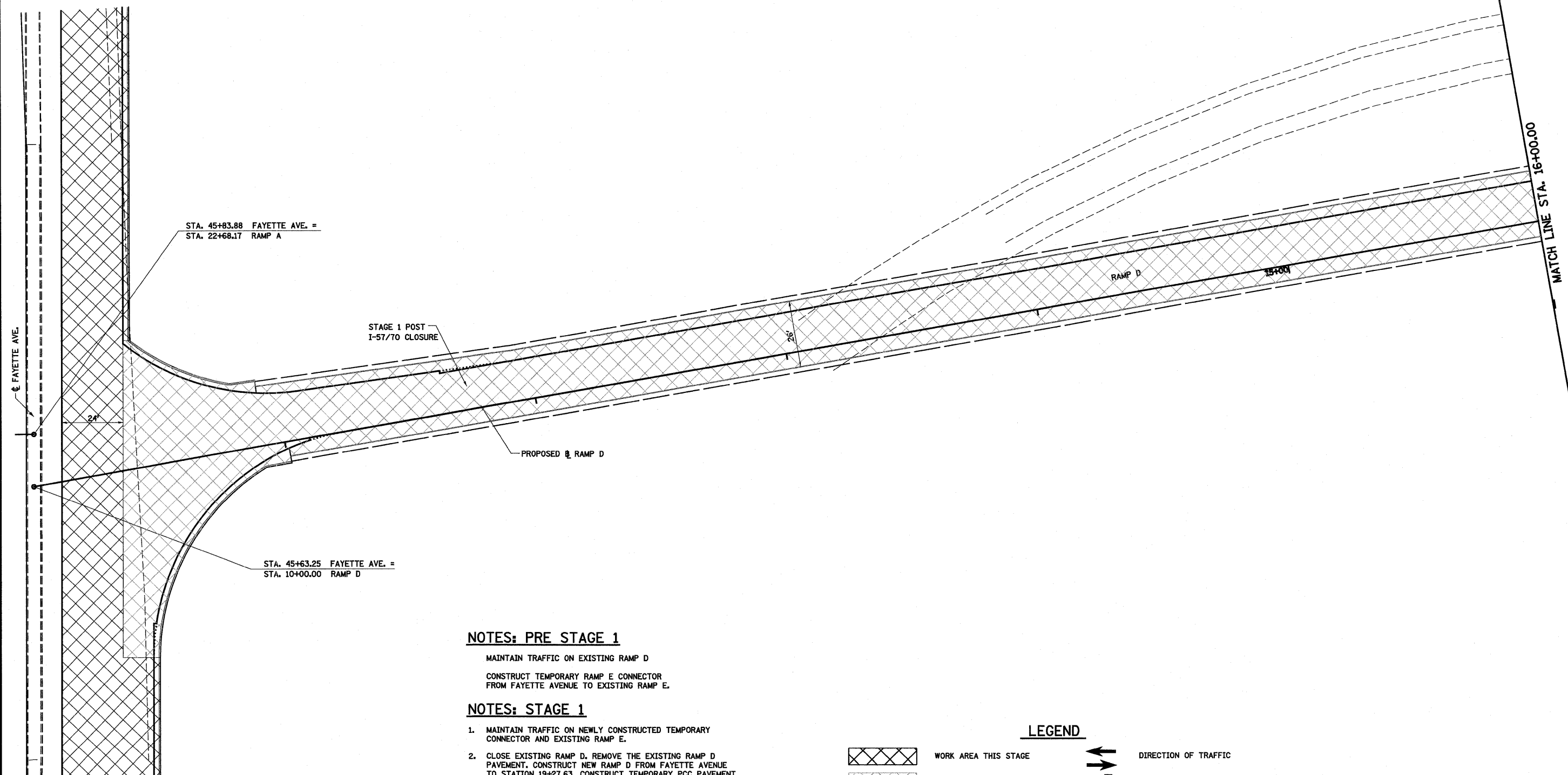
DESCRIPTION	COORDINATE	
	NORTHING	EASTING
PC STA 2+16.32	893390.29	917964.77
PI STA 3+64.71	893465.93	918092.43
PT STA 4+71.65	893610.04	918057.05
POT STA 5+12.84	893650.04	918047.24

**PROP. CURVE-2
TEMPORARY RAMP C1**
 PI STA. = 3+64.71
 $\Delta = 73^\circ 08' 50''$ (LT)
 $D = 28^\circ 38' 52''$
 $R = 200.00'$
 $T = 148.39'$
 $L = 255.33'$
 $E = 49.04'$
 P.C. STA. = 2+16.32
 P.T. STA. = 4+71.65

LEGEND

- WORK AREA THIS STAGE
- STAGE 1 POST I-57/70 CLOSURE
- TEMPORARY PCC PAVEMENT
- TEMPORARY HOT-MIX ASPHALT RAMP
- SIGN
- DIRECTION OF TRAFFIC
- TYPE II BARRICADES OR DRUMS WITH MONO-DIRECTIONAL STEADY BURNING LIGHTS UNLESS OTHER WISE NOTED
- VERTICAL PANEL
- TYPE III BARRICADES





NOTES: PRE STAGE 1

- MAINTAIN TRAFFIC ON EXISTING RAMP D
- CONSTRUCT TEMPORARY RAMP E CONNECTOR FROM FAYETTE AVENUE TO EXISTING RAMP E.

NOTES: STAGE 1

1. MAINTAIN TRAFFIC ON NEWLY CONSTRUCTED TEMPORARY CONNECTOR AND EXISTING RAMP E.
2. CLOSE EXISTING RAMP D. REMOVE THE EXISTING RAMP D PAVEMENT. CONSTRUCT NEW RAMP D FROM FAYETTE AVENUE TO STATION 19+27.63. CONSTRUCT TEMPORARY PCC PAVEMENT ALONG THE WEST SIDE OF EXISTING RAMP D FROM STATION 19+27.63 TO STATION 20+77.36.

NOTES: STAGE 2

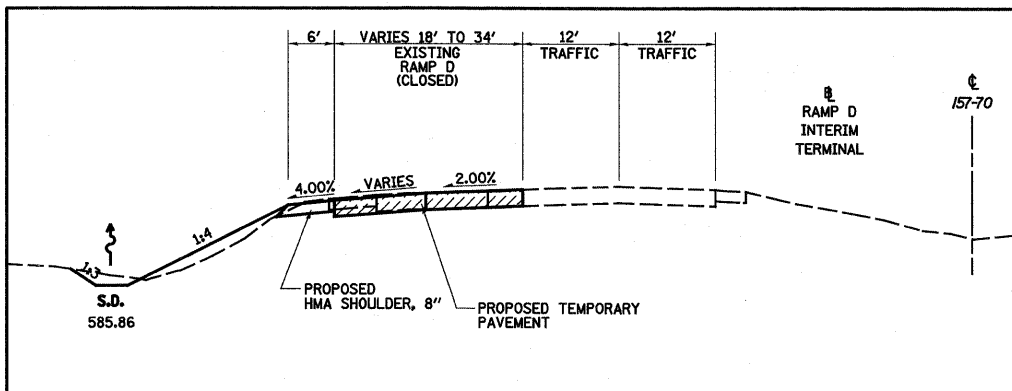
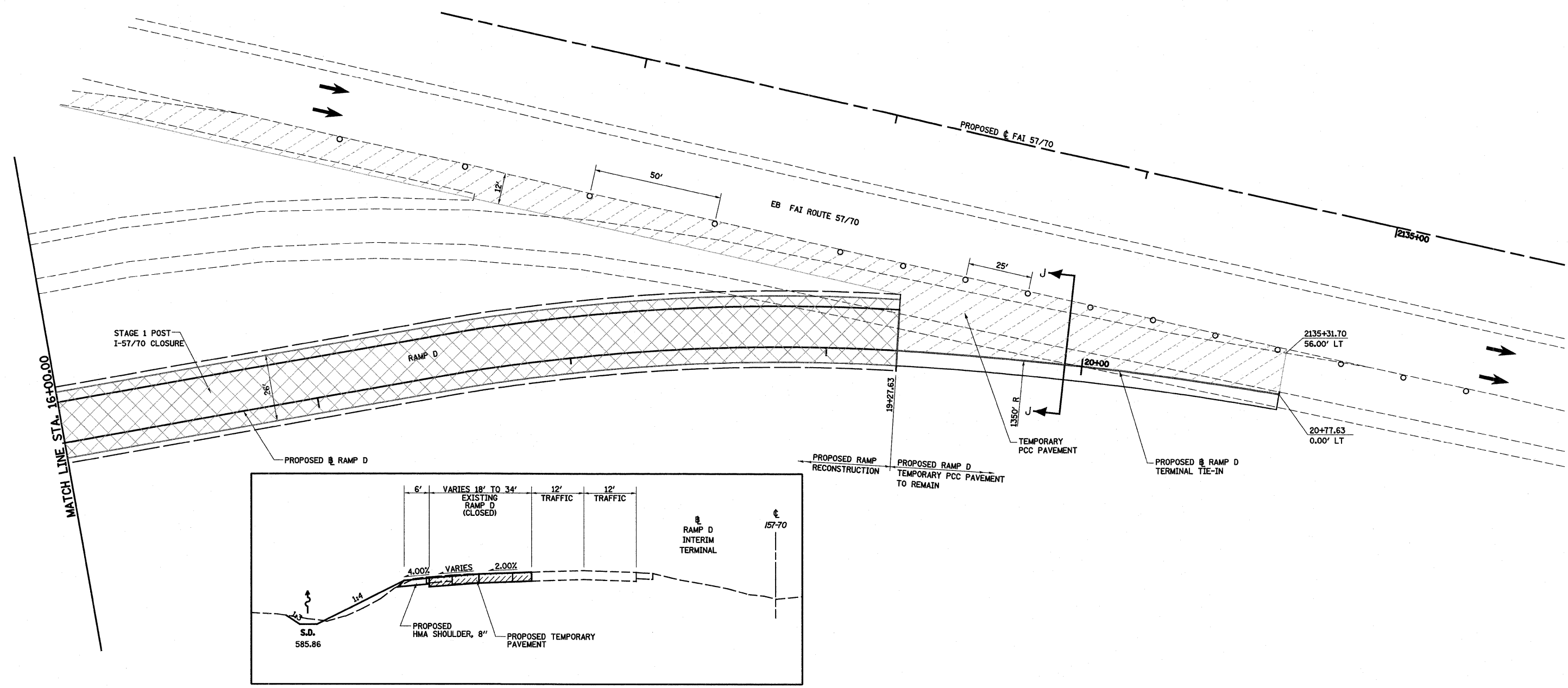
1. OPEN RAMP D TO TRAFFIC.
2. REMOVE THE TEMPORARY TIE-IN FROM FAYETTE AVENUE TO RAMP E. KEEP THE TEMPORARY PCC PAVEMENT ALONG THE WEST SIDE OF EXISTING RAMP D FROM STATION 19+27.63 TO STATION 20+77.36.

LEGEND

	WORK AREA THIS STAGE		DIRECTION OF TRAFFIC
	STAGE 1 POST I-57/70 CLOSURE		TYPE II BARRICADES OR DRUMS WITH MONO-DIRECTIONAL STEADY BURNING LIGHTS UNLESS OTHERWISE NOTED
	TEMPORARY PCC PAVEMENT		VERTICAL PANEL
	TEMPORARY HOT-MIX ASPHALT RAMP		TYPE III BARRICADES
	SIGN		



FILE NAME =	USER NAME = paul	DESIGNED - JWS	REVISED -	STATE OF ILLINOIS DEPARTMENT OF TRANSPORTATION	MAINTENANCE OF TRAFFIC, STAGE 1, RAMP D, FAYETTE AVENUE	F.A.I. RTE. 57/70	SECTION (25-3)I-6	COUNTY EFFINGHAM	TOTAL SHEETS 839	SHEET NO. 107	
PLOT SCALE = 40,0000' / IN.	DRAWN - PDB	REVISIONS				SCALE: 1"=20'		SHEET NO. 17 OF 21 SHEETS		STA. 10+00.00 TO STA. 16+00.00	
PLOT DATE = 6/25/2010	CHECKED - BRM	REVISIONS				CONTRACT NO. 74293					
	DATE - 11-5-07	REVISIONS				FED. ROAD DIST. NO. ILLINOIS FED. AID PROJECT					




SECTION J-J

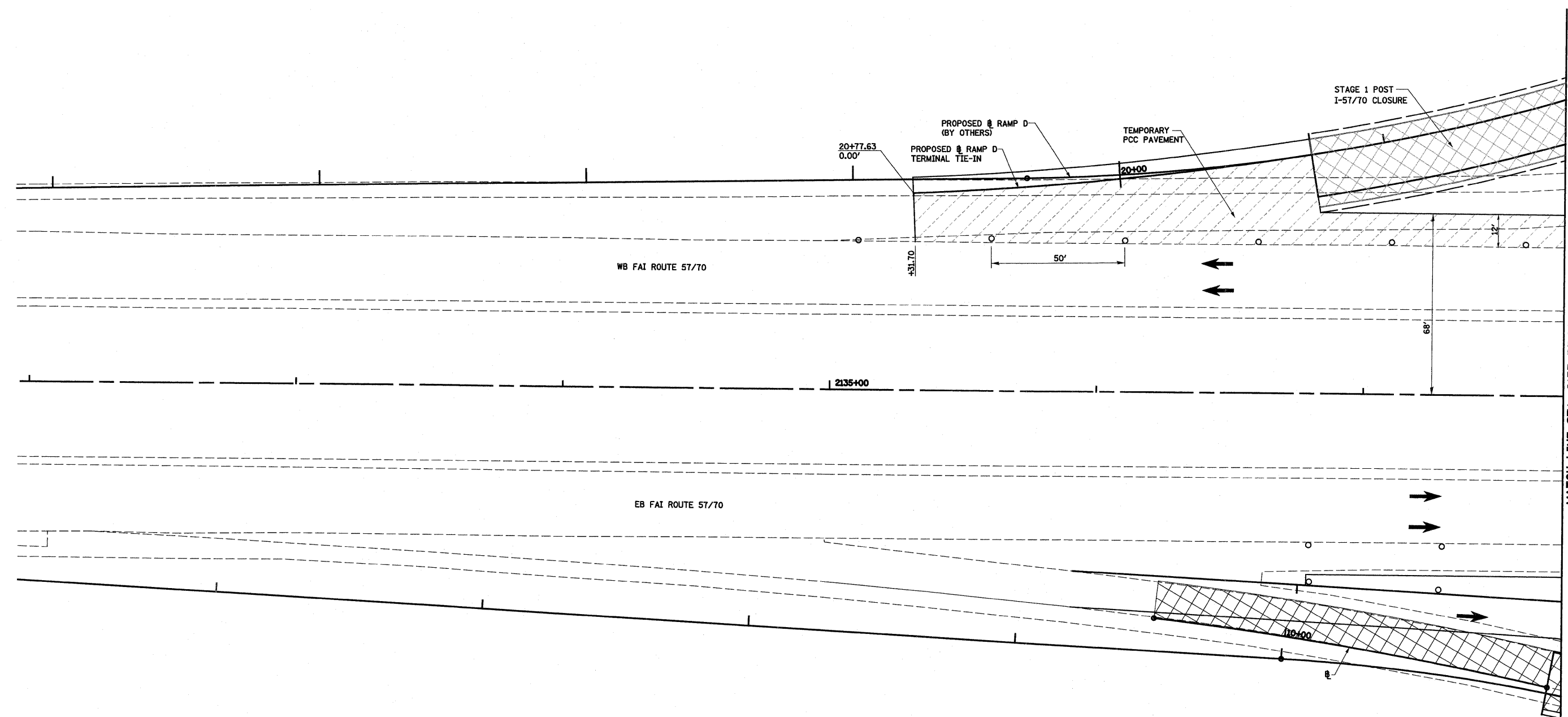
LEGEND

- WORK AREA THIS STAGE
- STAGE 1 POST I-57/70 CLOSURE
- TEMPORARY PCC PAVEMENT
- TEMPORARY HOT-MIX ASPHALT RAMP
- SIGN
- DIRECTION OF TRAFFIC
- TYPE II BARRICADES OR DRUMS WITH MONO-DIRECTIONAL STEADY BURNING LIGHTS UNLESS OTHERWISE NOTED
- VERTICAL PANEL
- TYPE III BARRICADES

NOTE: STATIONING OF FAI 57/70 IS REVERSED.

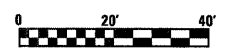


FILE NAME =	USER NAME = paul	DESIGNED - JWS	REVISED -	STATE OF ILLINOIS DEPARTMENT OF TRANSPORTATION	MAINTENANCE OF TRAFFIC, STAGE 1, RAMP D, FAYETTE AVENUE	F.A.I. RTE. 57/70	SECTION (25-3)I-6	COUNTY EFFINGHAM	TOTAL SHEETS 839	SHEET NO. 108	
PLOT SCALE = 40,000 / IN.						SCALE: 1"=20'		SHEET NO. 18 OF 21 SHEETS		STA. 16+00.00 TO STA. 21+00.00	
PLOT DATE = 6/25/2010						DATE - 11-5-07		CONTRACT NO. 74293			
						FED. ROAD DIST. NO. ILLINOIS FED. AID PROJECT					



LEGEND

- STAGE 1 POST I-57/70 CLOSURE
- WORK AREA THIS STAGE
- TEMPORARY PCC PAVEMENT
- SIGN
- DIRECTION OF TRAFFIC
- TYPE II BARRICADES OR DRUMS WITH MONO-DIRECTIONAL STEADY BURNING LIGHTS UNLESS OTHERWISE NOTED



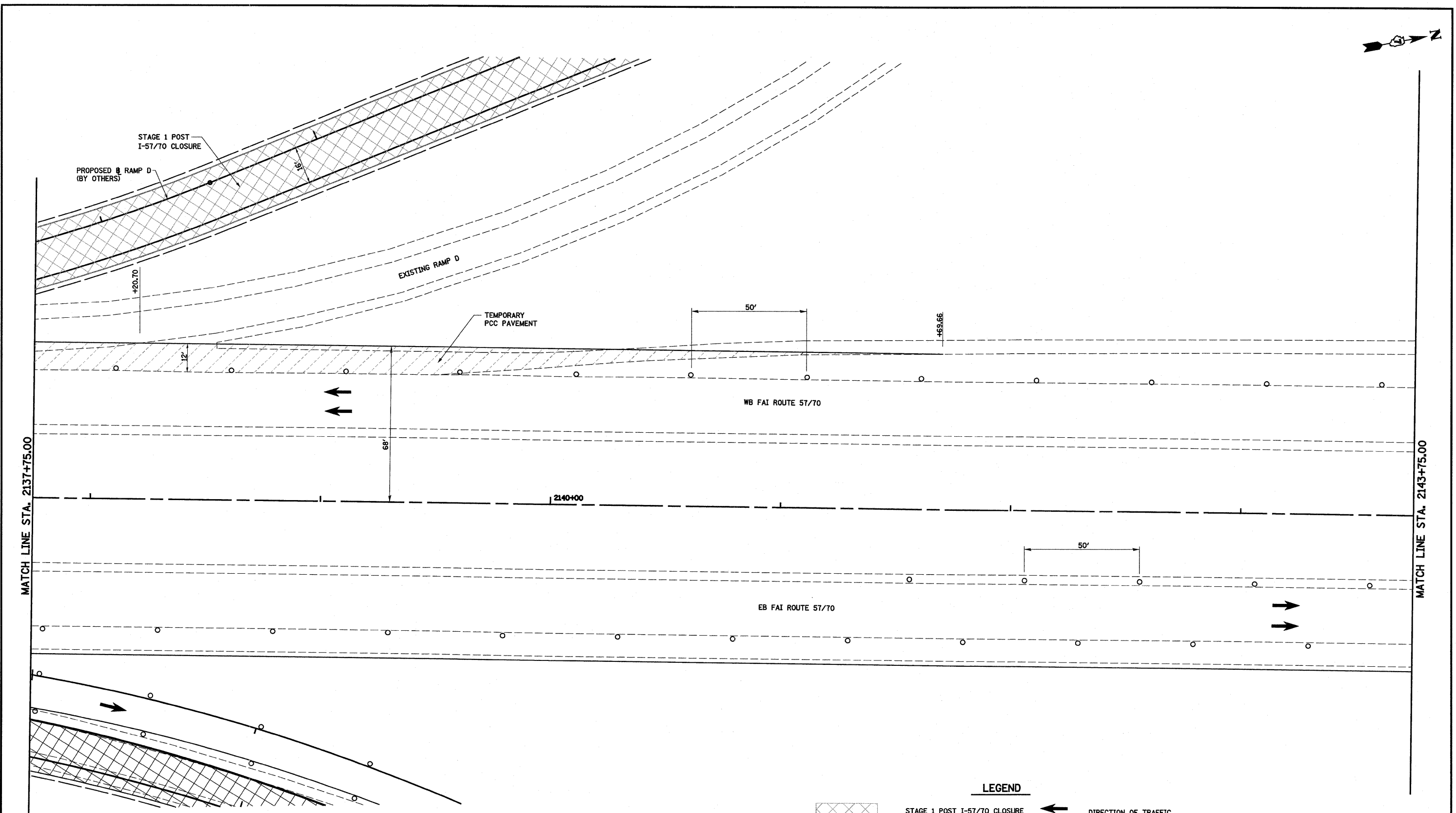
FILE NAME =	USER NAME = paul	DESIGNED - JWS	REVISED -
S:\Projects\403-00072-57-70\dgn\Wayette\mot_5770_57.dgn		DRAWN - PDB	REVISED -
	PLOT SCALE = 40.0000' / IN.	CHECKED - BRM	REVISED -
	PLOT DATE = 6/24/2010	DATE - 11-16-07	REVISED -

**STATE OF ILLINOIS
DEPARTMENT OF TRANSPORTATION**







MAINTENANCE OF TRAFFIC, STAGE 1, FAI 57/70

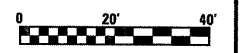
SCALE: 1"=20' SHEET NO. 19 OF 21 SHEETS STA. 2132+00.00 TO STA. 2137+75.00

F.A.I. RTE.	SECTION	COUNTY	TOTAL SHEETS	SHEET NO.
57/70	(25-3)I-6	EFFINGHAM	839	109
CONTRACT NO. 74293				
FED. ROAD DIST. NO. ILLINOIS FED. AID PROJECT				



LEGEND

-  STAGE 1 POST I-57/70 CLOSURE
-  WORK AREA THIS STAGE
-  TEMPORARY PCC PAVEMENT
-  SIGN
-  DIRECTION OF TRAFFIC
-  TYPE II BARRICADES OR DRUMS WITH MONO-DIRECTIONAL STEADY BURNING LIGHTS UNLESS OTHERWISE NOTED



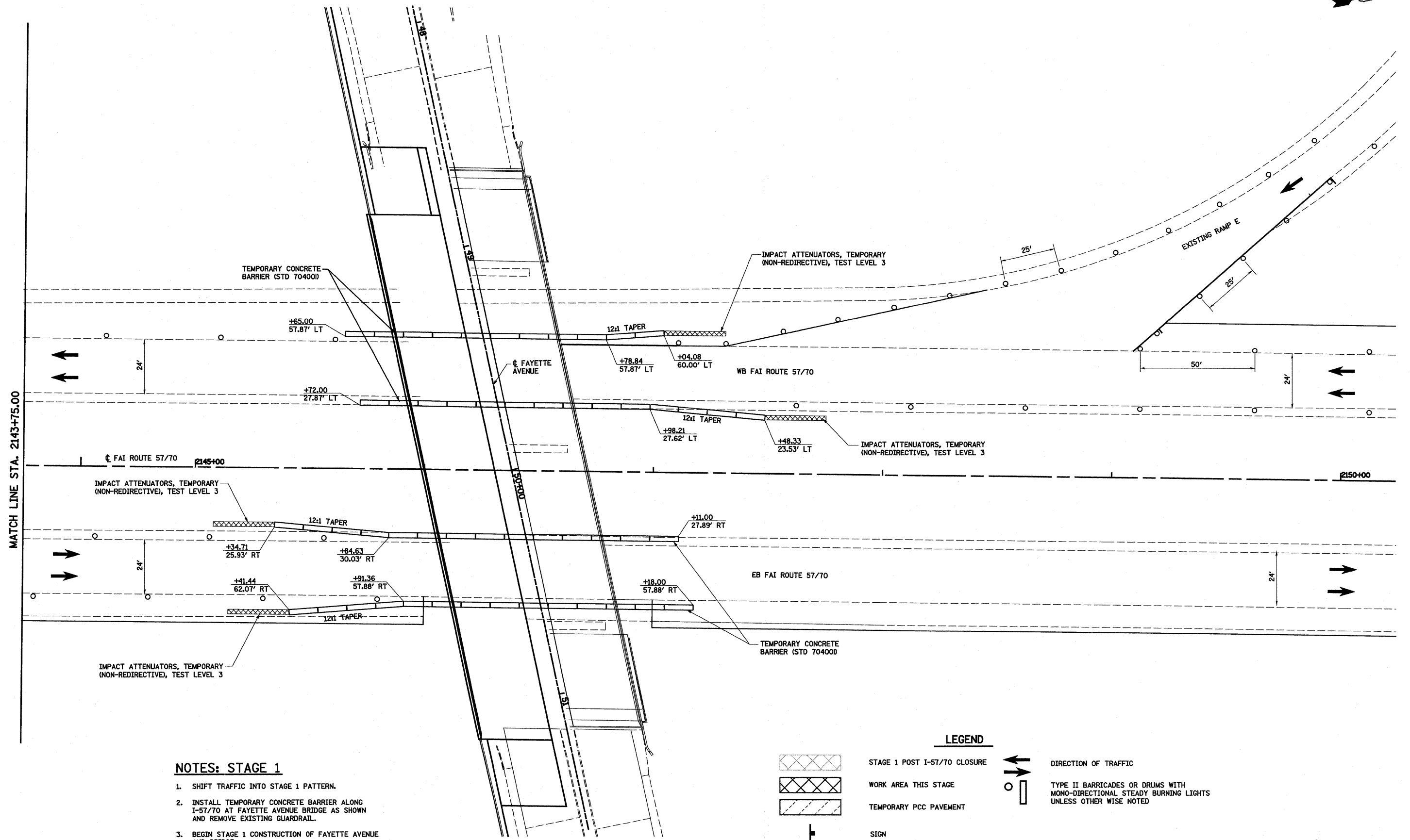
FILE NAME =	USER NAME = paul	DESIGNED - JWS	REVISED -
S:\Projects\403-00072-51-70\dgn\Fayette\mot_5770_51.dgn		DRAWN - PDB	REVISED -
PLOT SCALE = 40.0000' / IN.		CHECKED - BRM	REVISED -
PLOT DATE = 6/24/2010		DATE - 11-16-07	REVISED -

**STATE OF ILLINOIS
DEPARTMENT OF TRANSPORTATION**

MAINTENANCE OF TRAFFIC, STAGE 1, FAI 57/70

SCALE: 1"=20' SHEET NO. 20 OF 21 SHEETS STA. 2137+75.00 TO STA. 2143+75.00

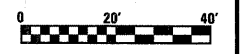
F.A.I. RTE. 57/70	SECTION (25-3)I-6	COUNTY EFFINGHAM	TOTAL SHEETS 839	SHEET NO. 110
CONTRACT NO. 74293				
FED. ROAD DIST. NO. ILLINOIS FED. AID PROJECT				



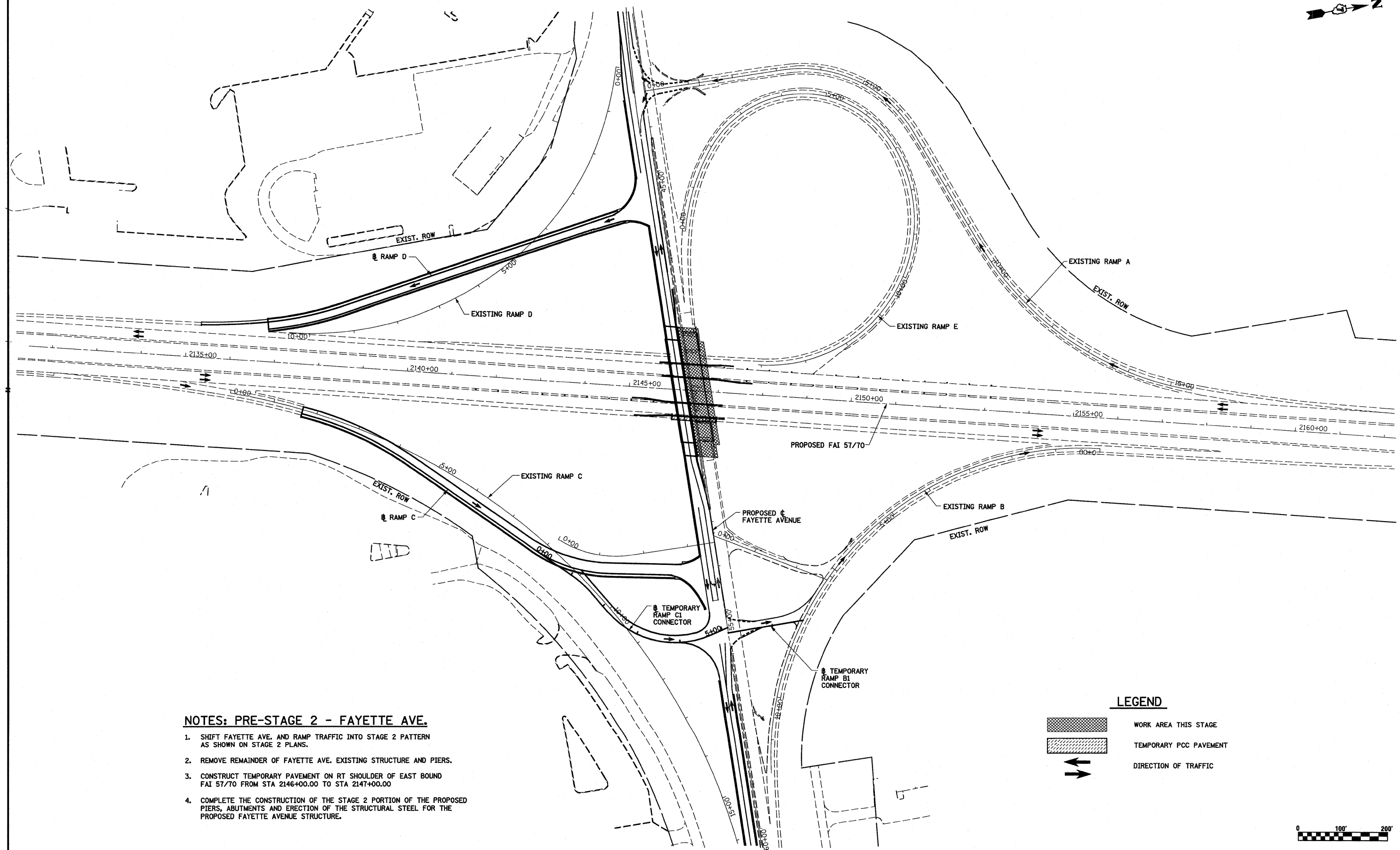
- NOTES: STAGE 1**
- SHIFT TRAFFIC INTO STAGE 1 PATTERN.
 - INSTALL TEMPORARY CONCRETE BARRIER ALONG I-57/70 AT FAYETTE AVENUE BRIDGE AS SHOWN AND REMOVE EXISTING GUARDRAIL.
 - BEGIN STAGE 1 CONSTRUCTION OF FAYETTE AVENUE AND BRIDGE.

LEGEND

- STAGE 1 POST I-57/70 CLOSURE
- WORK AREA THIS STAGE
- TEMPORARY PCC PAVEMENT
- SIGN
- DIRECTION OF TRAFFIC
- TYPE II BARRICADES OR DRUMS WITH MONO-DIRECTIONAL STEADY BURNING LIGHTS UNLESS OTHERWISE NOTED



FILE NAME =	USER NAME = paul	DESIGNED - JWS	REVISED -	STATE OF ILLINOIS DEPARTMENT OF TRANSPORTATION	MAINTENANCE OF TRAFFIC, STAGE 1, FAI 57/70	F.A.I. RTE.	SECTION	COUNTY	TOTAL SHEETS	SHEET NO.	
Sn\Projects\403-00072-57-70\dm\Fayette\mot_5770_S1.dgn	PLOT SCALE = 40.0000' / IN.	DRAWN - PDB	REVISED -			57/70	(25-3)I-6	EFFINGHAM	839	111	
PLOT DATE = 6/28/2018	DATE - 11-16-07	CHECKED - BRM	REVISED -			CONTRACT NO. 74293					
						SCALE: 1"=20'		SHEET NO. 21 OF 21 SHEETS		STA. 2143+75.00 TO STA. 2150+25.00	
						FED. ROAD DIST. NO. ILLINOIS FED. AID PROJECT					



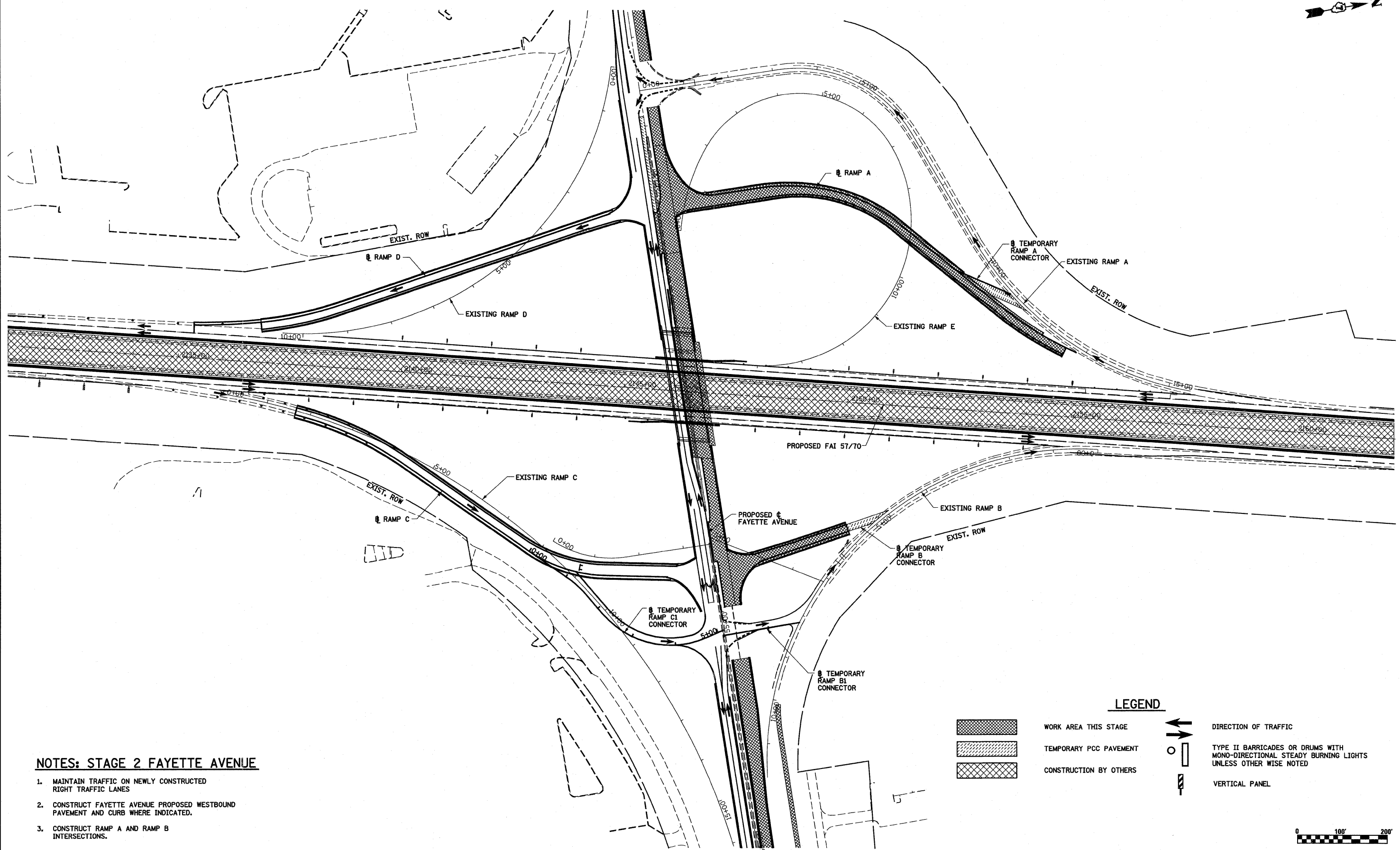
1. SHIFT FAYETTE AVE. AND RAMP TRAFFIC INTO STAGE 2 PATTERN AS SHOWN ON STAGE 2 PLANS.
2. REMOVE REMAINDER OF FAYETTE AVE. EXISTING STRUCTURE AND PIERS.
3. CONSTRUCT TEMPORARY PAVEMENT ON RT SHOULDER OF EAST BOUND FAI 57/70 FROM STA 2146+00.00 TO STA 2147+00.00
4. COMPLETE THE CONSTRUCTION OF THE STAGE 2 PORTION OF THE PROPOSED PIERS, ABUTMENTS AND ERECTION OF THE STRUCTURAL STEEL FOR THE PROPOSED FAYETTE AVENUE STRUCTURE.

LEGEND

- WORK AREA THIS STAGE
- TEMPORARY PCC PAVEMENT
- DIRECTION OF TRAFFIC



FILE NAME =	USER NAME = paul	DESIGNED - JWS	REVISED -	STATE OF ILLINOIS DEPARTMENT OF TRANSPORTATION	MAINTENANCE OF TRAFFIC, PRE-STAGE 2, GENERAL LAYOUT	F.A.I. RTE. 57/70	SECTION (25-3)I-6	COUNTY EFFINGHAM	TOTAL SHEETS 839	SHEET NO. 112		
	PLOT SCALE = 200.0000' / IN.	CHECKED - BRM	REVISED -			SCALE: 1"=100'	SHEET NO. 1 OF 1 SHEETS	STA. 2124+23.58 TO STA. 2162+72.98	CONTRACT NO. 74293			
	PLOT DATE = 6/24/2010	DATE - 8-22-08	REVISED -			FED. ROAD DIST. NO. ILLINOIS FED. AID PROJECT						




NOTES: STAGE 2 FAYETTE AVENUE

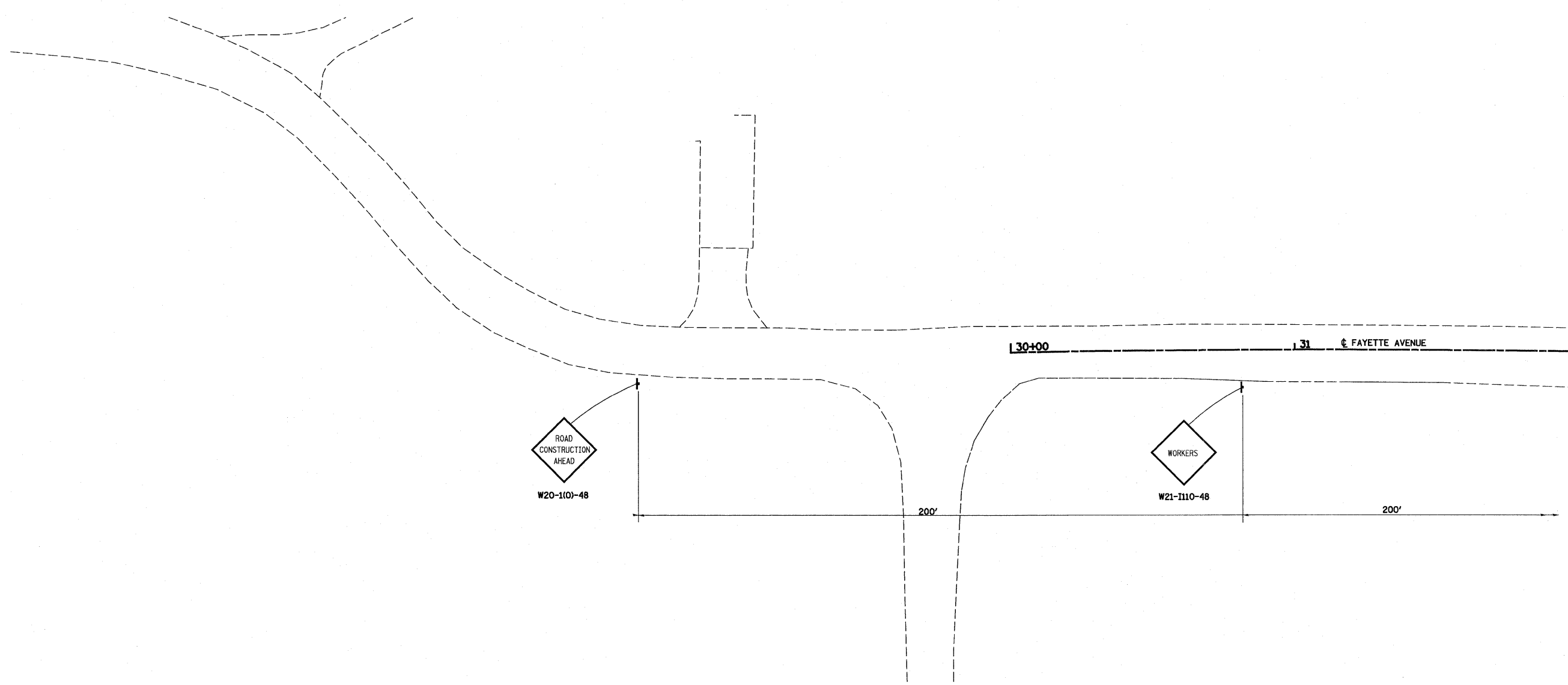
1. MAINTAIN TRAFFIC ON NEWLY CONSTRUCTED RIGHT TRAFFIC LANES
2. CONSTRUCT FAYETTE AVENUE PROPOSED WESTBOUND PAVEMENT AND CURB WHERE INDICATED.
3. CONSTRUCT RAMP A AND RAMP B INTERSECTIONS.

LEGEND

	WORK AREA THIS STAGE		DIRECTION OF TRAFFIC
	TEMPORARY PCC PAVEMENT		TYPE II BARRICADES OR DRUMS WITH MONO-DIRECTIONAL STEADY BURNING LIGHTS UNLESS OTHERWISE NOTED
	CONSTRUCTION BY OTHERS		VERTICAL PANEL










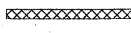
FILE NAME =	USER NAME = paul	DESIGNED - JWS	REVISED -	STATE OF ILLINOIS DEPARTMENT OF TRANSPORTATION	MAINTENANCE OF TRAFFIC, STAGE 2, GENERAL LAYOUT	F.A.I. RTE.	SECTION	COUNTY	TOTAL SHEETS	SHEET NO.	
S:\Projects\403-00072-57-70\dgn\Fayette\mat.52.dgn		DRAWN - PDB	REVISED -			57/70	(25-3)I-6	EFFINGHAM	839	114	
PLOT SCALE = 200.0000' / IN.		CHECKED - BRM	REVISED -			CONTRACT NO. 74293					
PLOT DATE = 6/24/2010		DATE - 8-22-08	REVISED -			SCALE: 1"=100'		SHEET NO. 1 OF 19 SHEETS		STA. 2124+23.58 TO STA. 2162+72.98	
FED. ROAD DIST. NO. ILLINOIS FED. AID PROJECT											

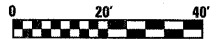


NOTES: STAGE 2

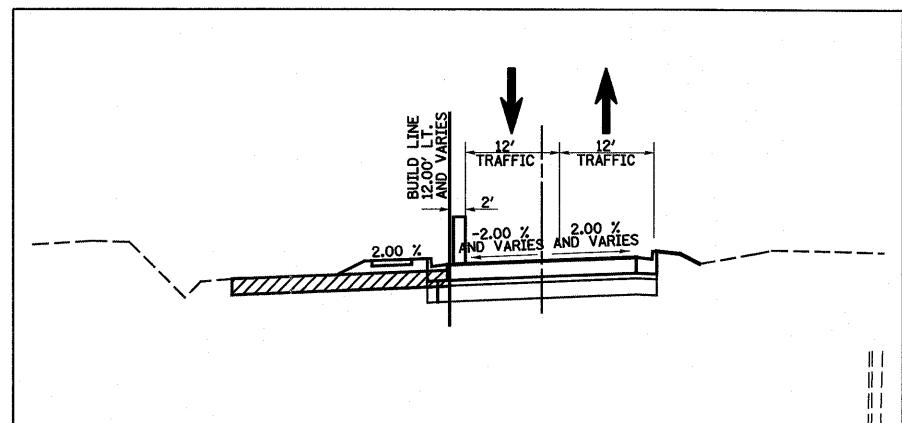
1. MAINTAIN TRAFFIC ON NEWLY CONSTRUCTED RIGHT TRAFFIC LANES
2. CONSTRUCT PROPOSED WESTBOUND PAVEMENT AND CURB WHERE INDICATED.
3. CONSTRUCT RAMP A AND RAMP B INTERSECTIONS.

LEGEND

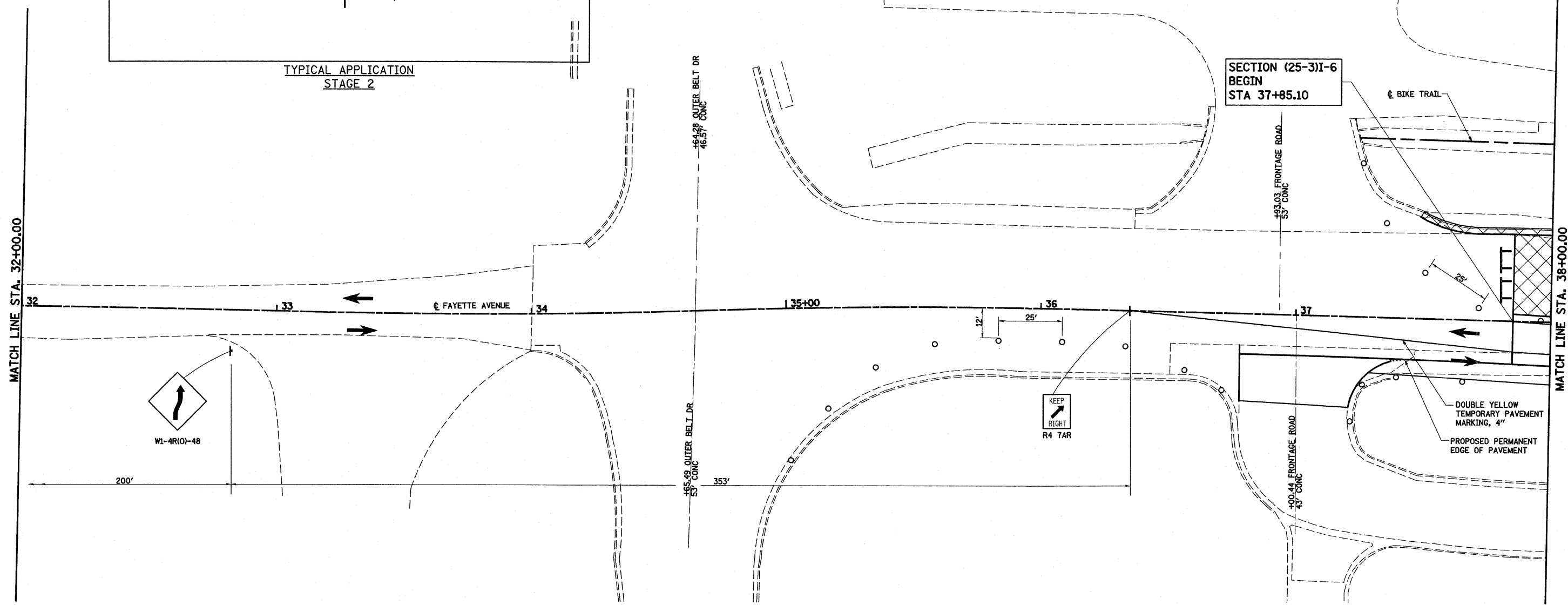
	WORK AREA THIS STAGE		DIRECTION OF TRAFFIC
	TEMPORARY PCC PAVEMENT		TYPE II BARRICADES OR DRUMS WITH MONO-DIRECTIONAL STEADY BURNING LIGHTS UNLESS OTHERWISE NOTED
	TEMPORARY HOT-MIX ASPHALT RAMP		VERTICAL PANEL
	SIGN		TYPE III BARRICADES
	IMPACT ATTENUATORS, TEMPORARY (NON-REDIRECTIVE), TEST LEVEL 3		



FILE NAME =	USER NAME = paul	DESIGNED - JWS	REVISED -	STATE OF ILLINOIS DEPARTMENT OF TRANSPORTATION	MAINTENANCE OF TRAFFIC, STAGE 2, FAYETTE AVENUE	F.A.I. RTE. 57/70	SECTION (25-3)I-6	COUNTY EFFINGHAM	TOTAL SHEETS 839	SHEET NO. 115		
	PLOT SCALE = 40.0000' / IN.	DRAWN - PDB	REVISED -			SCALE: 1"=20'	SHEET NO. 2 OF 19 SHEETS	STA. 30+00.00 TO STA. 32+00.00	CONTRACT NO. 74293			
	PLOT DATE = 6/24/2010	CHECKED - BRM	REVISED -			FED. ROAD DIST. NO. ILLINOIS FED. AID PROJECT						
		DATE - 11-16-07	REVISED -									




TYPICAL APPLICATION
STAGE 2

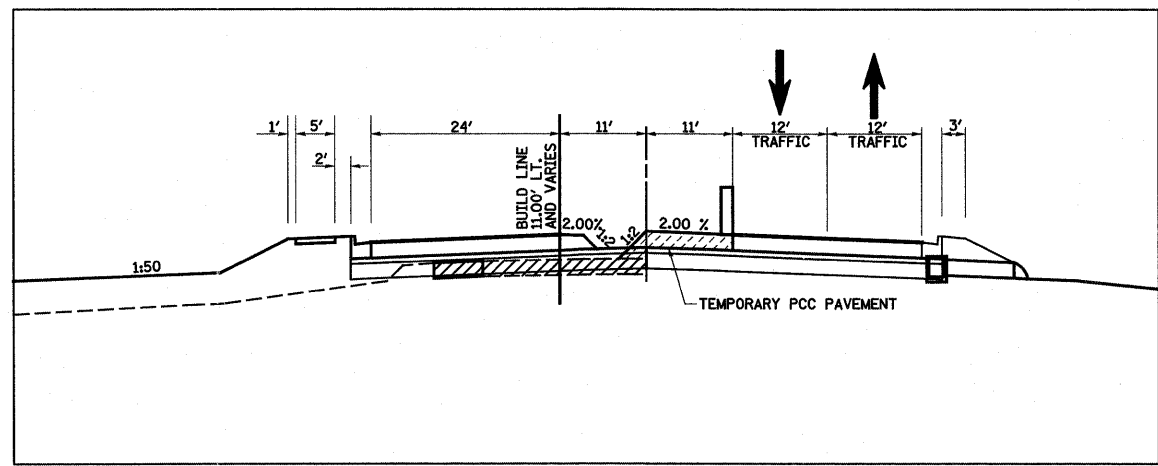


LEGEND

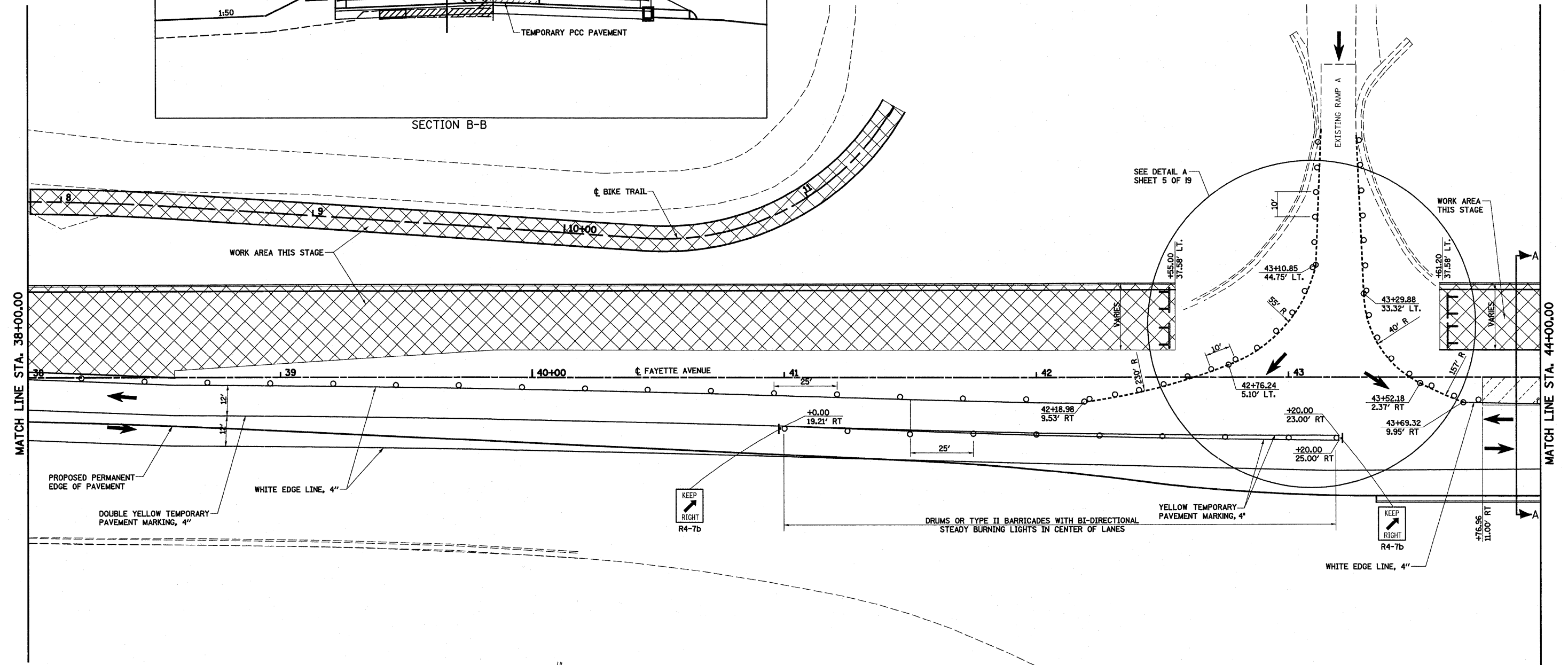
	WORK AREA THIS STAGE		DIRECTION OF TRAFFIC
	TEMPORARY PCC PAVEMENT		TYPE II BARRICADES OR DRUMS WITH MONO-DIRECTIONAL STEADY BURNING LIGHTS UNLESS OTHERWISE NOTED
	TEMPORARY HOT-MIX ASPHALT RAMP		VERTICAL PANEL
	SIGN		TYPE III BARRICADES
	IMPACT ATTENUATORS, TEMPORARY (NON-REDIRECTIVE), TEST LEVEL 3		



FILE NAME =	USER NAME = paul	DESIGNED - JWS	REVISED -	STATE OF ILLINOIS DEPARTMENT OF TRANSPORTATION	MAINTENANCE OF TRAFFIC, STAGE 2, FAYETTE AVENUE	F.A.I. RTE.	SECTION	COUNTY	TOTAL SHEETS	SHEET NO.	
S:\Projects\403-00072-51-70\dm\Fayette\mo\Fay_S2.dgn		DRAWN - PDB	REVISED -			57/70	(25-3)-6	EFFINGHAM	839	116	
		CHECKED - BRM	REVISED -			CONTRACT NO. 74293					
		DATE - 11-16-07	REVISED -								
PLOT SCALE = 48,0000' / IN.		DATE - 11-16-07		SCALE: 1"=20'		SHEET NO. 3 OF 19 SHEETS		STA. 32+00.00 TO STA. 38+00.00		FED. ROAD DIST. NO. ILLINOIS FED. AID PROJECT	




SECTION B-B

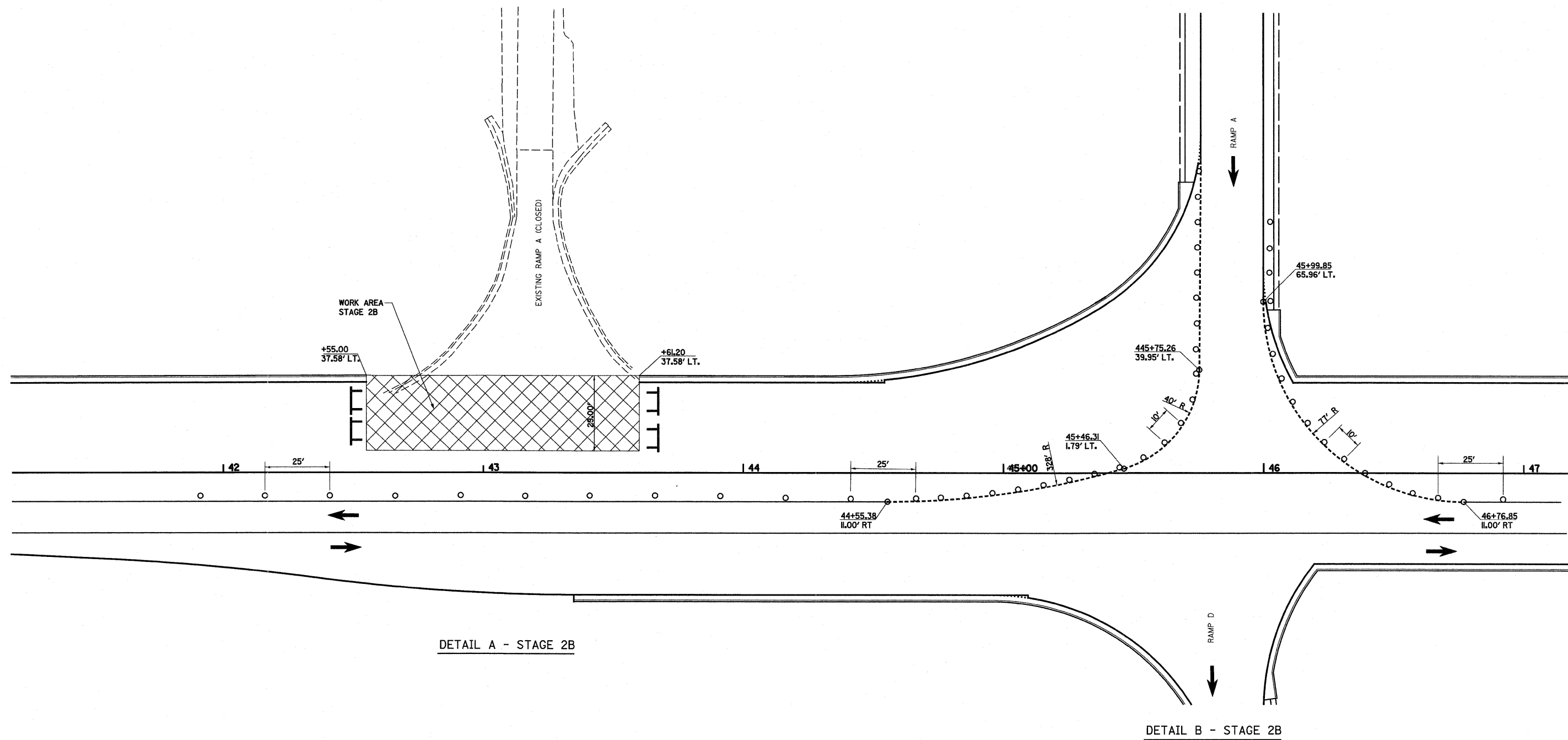


LEGEND

- WORK AREA THIS STAGE
- TEMPORARY PCC PAVEMENT
- TEMPORARY HOT-MIX ASPHALT RAMP
- SIGN
- IMPACT ATTENUATORS, TEMPORARY (NON-REDIRECTIVE), TEST LEVEL 3
- DIRECTION OF TRAFFIC
- TYPE II BARRICADES OR DRUMS WITH MONO-DIRECTIONAL STEADY BURNING LIGHTS UNLESS OTHERWISE NOTED
- VERTICAL PANEL
- TYPE III BARRICADES



FILE NAME =	USER NAME = paul	DESIGNED - JWS	REVISED -	STATE OF ILLINOIS DEPARTMENT OF TRANSPORTATION	MAINTENANCE OF TRAFFIC, STAGE 2, FAYETTE AVENUE	F.A.I. RTE. 57/70	SECTION (25-3)I-6	COUNTY EFFINGHAM	TOTAL SHEETS 839	SHEET NO. 117	
PLOT SCALE = 40.0000' / IN.	CHECKED - BRM	REVISIED -	REVISIED -			CONTRACT NO. 74293					
PLOT DATE = 6/24/2010	DATE - 11-16-07	REVISIED -	REVISIED -			SCALE: 1"=20' SHEET NO. 4 OF 19 SHEETS STA. 38+00.00 TO STA. 44+00.00					
FED. ROAD DIST. NO. ILLINOIS FED. AID PROJECT											




DETAIL A - STAGE 2B

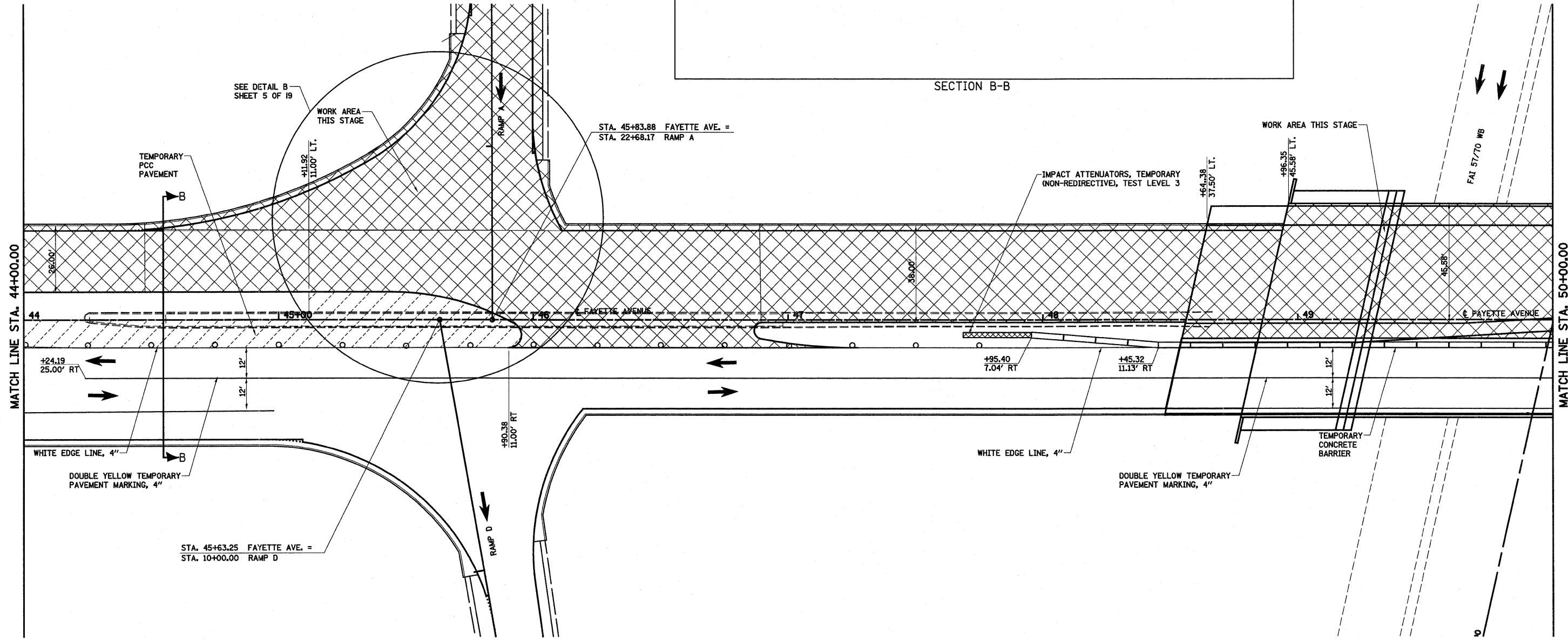
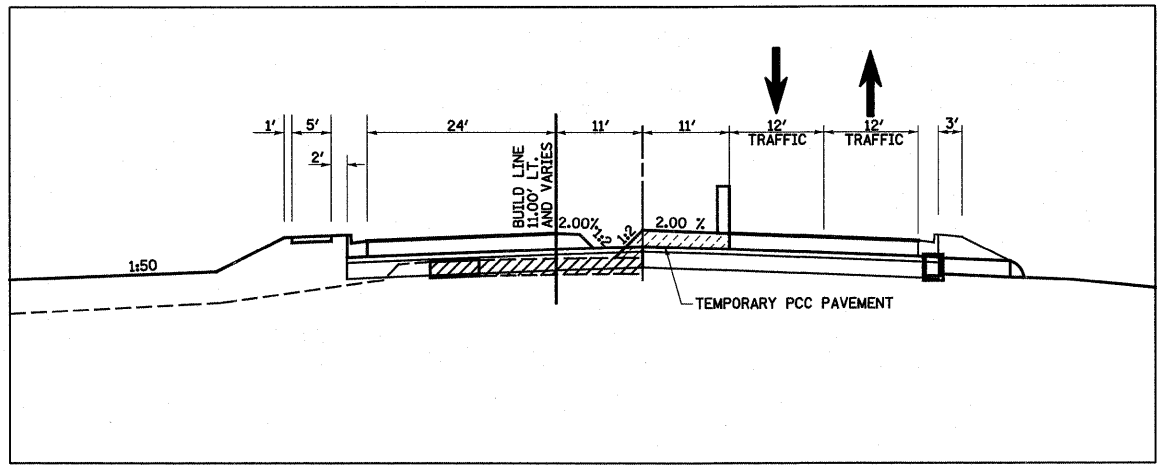
DETAIL B - STAGE 2B

LEGEND

- WORK AREA THIS STAGE
- TEMPORARY PCC PAVEMENT
- TEMPORARY HOT-MIX ASPHALT RAMP
- SIGN
- IMPACT ATTENUATORS, TEMPORARY (NON-REDIRECTIVE), TEST LEVEL 3
- DIRECTION OF TRAFFIC
- TYPE II BARRICADES OR DRUMS WITH MONO-DIRECTIONAL STEADY BURNING LIGHTS UNLESS OTHERWISE NOTED
- VERTICAL PANEL
- TYPE III BARRICADES




FILE NAME =	USER NAME = paul	DESIGNED - JWS	REVISED -	STATE OF ILLINOIS DEPARTMENT OF TRANSPORTATION	MAINTENANCE OF TRAFFIC, STAGE 2B, FAYETTE AVENUE	F.A.I. RTE.	SECTION	COUNTY	TOTAL SHEETS	SHEET NO.		
S:\Projects\403-00072_51-70\dgn\Fayette\NoFay_S2.dgn						REVISED -	57/70	(25-3)-6	EFFINGHAM	839	118	
PLOT SCALE = 40,0000' / IN.						REVISED -	SCALE: 1"=20'		SHEET NO. 5 OF 19 SHEETS		STA. 42+00.00 TO STA. 47+00.00	
PLOT DATE = 6/24/2010						REVISED -	FED. ROAD DIST. NO. ILLINOIS FED. AID PROJECT					
						CONTRACT NO. 74293						

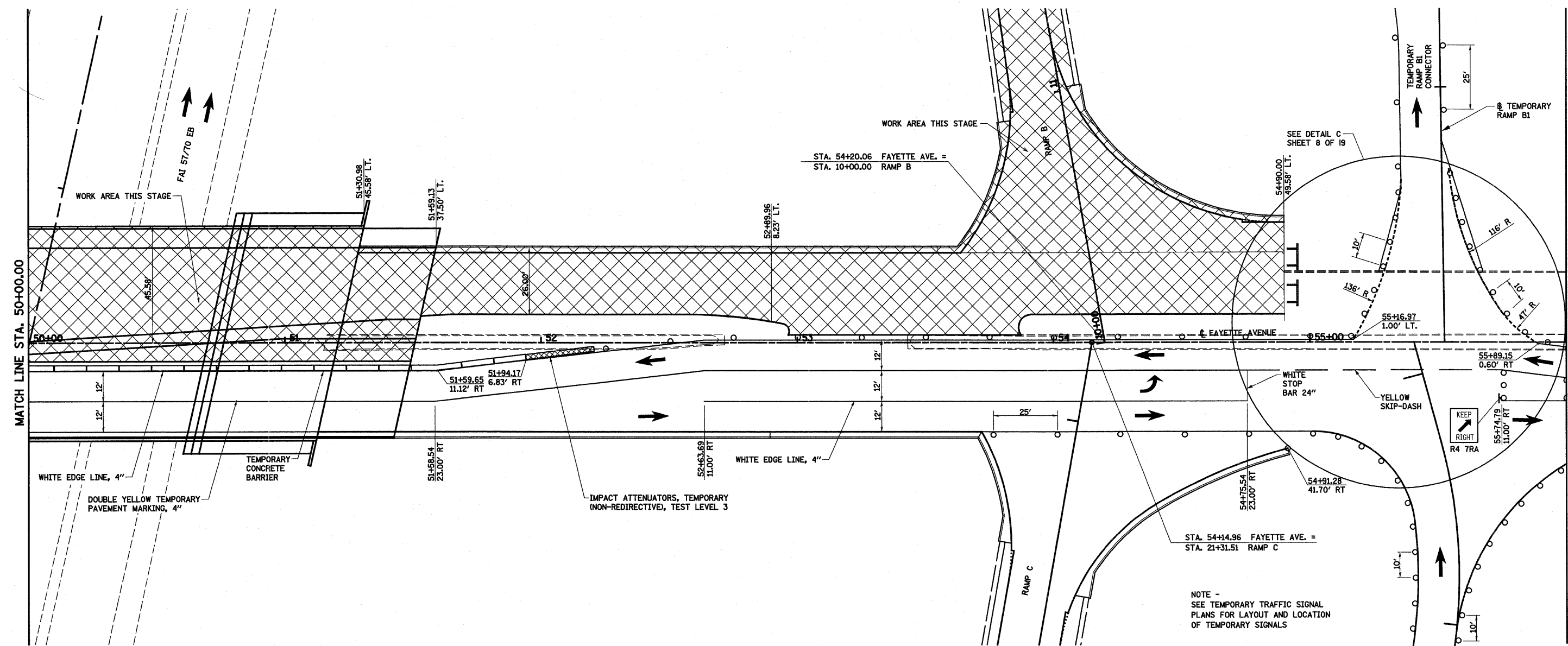


LEGEND

- WORK AREA THIS STAGE
- TEMPORARY PCC PAVEMENT
- TEMPORARY HOT-MIX ASPHALT RAMP
- SIGN
- IMPACT ATTENUATORS, TEMPORARY (NON-REDIRECTIVE), TEST LEVEL 3
- DIRECTION OF TRAFFIC
- TYPE II BARRICADES OR DRUMS WITH MONO-DIRECTIONAL STEADY BURNING LIGHTS UNLESS OTHERWISE NOTED
- VERTICAL PANEL
- TYPE III BARRICADES













FILE NAME =	USER NAME = paul	DESIGNED - JWS	REVISED -	STATE OF ILLINOIS DEPARTMENT OF TRANSPORTATION	MAINTENANCE OF TRAFFIC, STAGE 2, FAYETTE AVENUE	F.A.T. RTE. 57/70	SECTION (25-3)I-6	COUNTY EFFINGHAM	TOTAL SHEETS 839	SHEET NO. 119		
PLOT SCALE = 40,0000' / IN.						SCALE: 1"=20'	SHEET NO. 6 OF 19 SHEETS	STA. 44+00.00 TO STA. 50+00.00	CONTRACT NO. 74293			
PLOT DATE = 6/24/2010						DATE - 11-16-07	FED. ROAD DIST. NO. ILLINOIS FED. AID PROJECT					



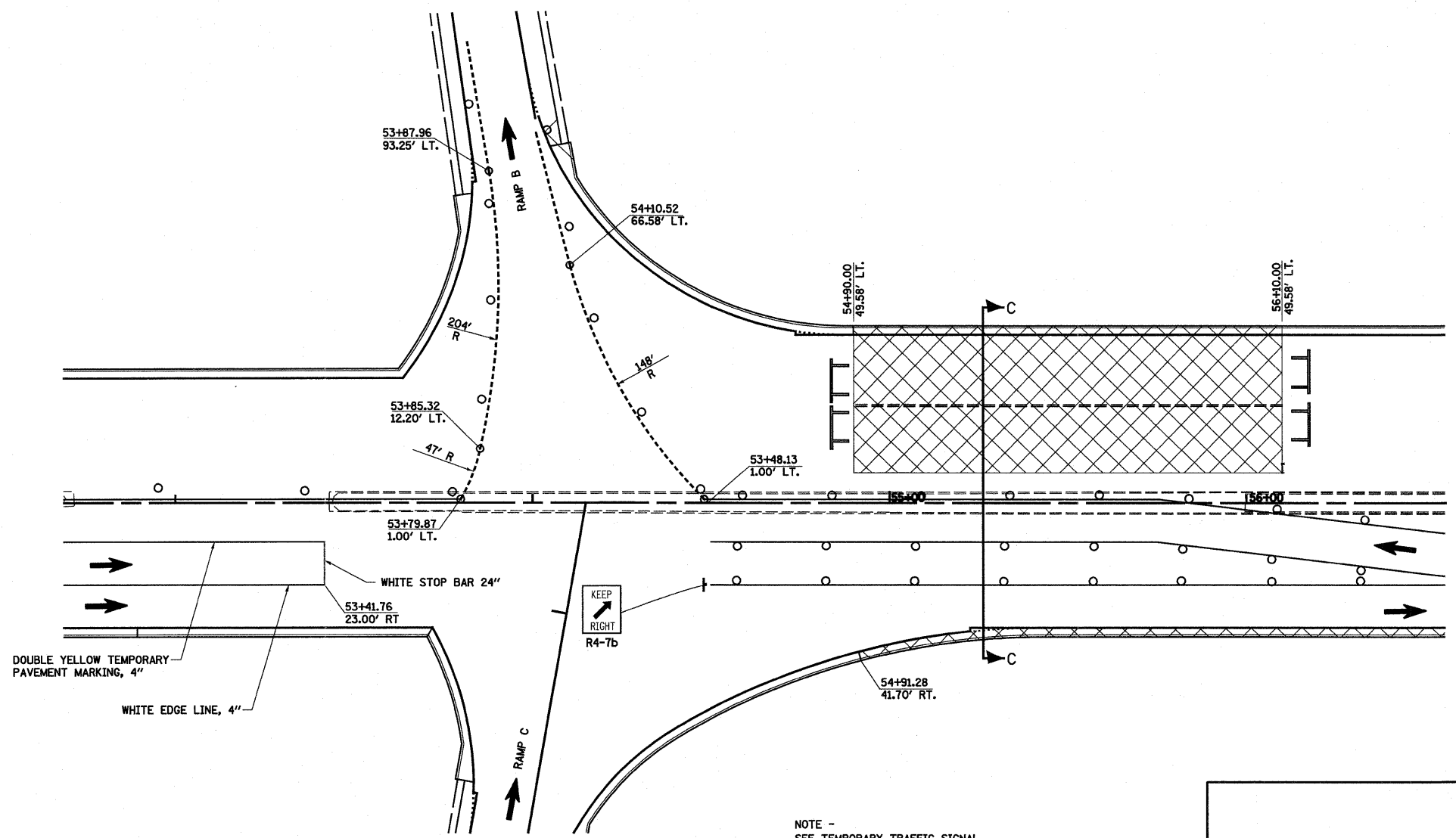
NOTE -
SEE TEMPORARY TRAFFIC SIGNAL
PLANS FOR LAYOUT AND LOCATION
OF TEMPORARY SIGNALS

LEGEND

- | | | | |
|---|--|--|--|
|  | WORK AREA THIS STAGE |  | DIRECTION OF TRAFFIC |
|  | TEMPORARY PCC PAVEMENT |  | TYPE II BARRICADES OR DRUMS WITH
MONO-DIRECTIONAL STEADY BURNING LIGHTS
UNLESS OTHERWISE NOTED |
|  | TEMPORARY HOT-MIX ASPHALT RAMP |  | VERTICAL PANEL |
|  | SIGN |  | TYPE III BARRICADES |
|  | IMPACT ATTENUATORS, TEMPORARY
(NON-REDIRECTIVE), TEST LEVEL 3 | | |

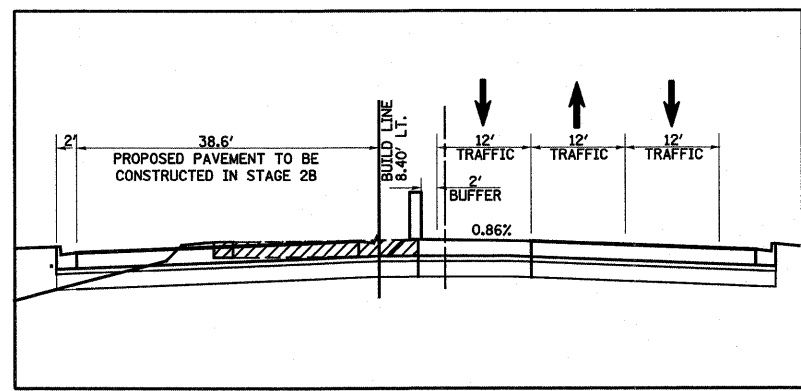


FILE NAME = S:\Project\403-00072-57-70\dmf\Fayette\mot\Fay_52.dwg	USER NAME = paul	DESIGNED -	REVISED -	STATE OF ILLINOIS DEPARTMENT OF TRANSPORTATION	MAINTENANCE OF TRAFFIC, STAGE 2, FAYETTE AVENUE	F.A.I. RTE. 57/70	SECTION (25-3)1-6	COUNTY EFFINGHAM	TOTAL SHEETS 839	SHEET NO. 120	
PLOT SCALE = 40,0000' / IN.	DRAWN -	REVISED -	SCALE: 1"=20'			SHEET NO. 7 OF 19 SHEETS	STA. 50+00.00 TO STA. 56+00.00	CONTRACT NO. 74293			
PLOT DATE = 6/28/2018	CHECKED -	REVISED -						ILLINOIS FED. AID PROJECT			
	DATE -	REVISED -									



DETAIL C - STAGE 2B

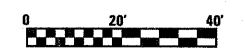
NOTE -
SEE TEMPORARY TRAFFIC SIGNAL
PLANS FOR LAYOUT AND LOCATION
OF TEMPORARY SIGNALS



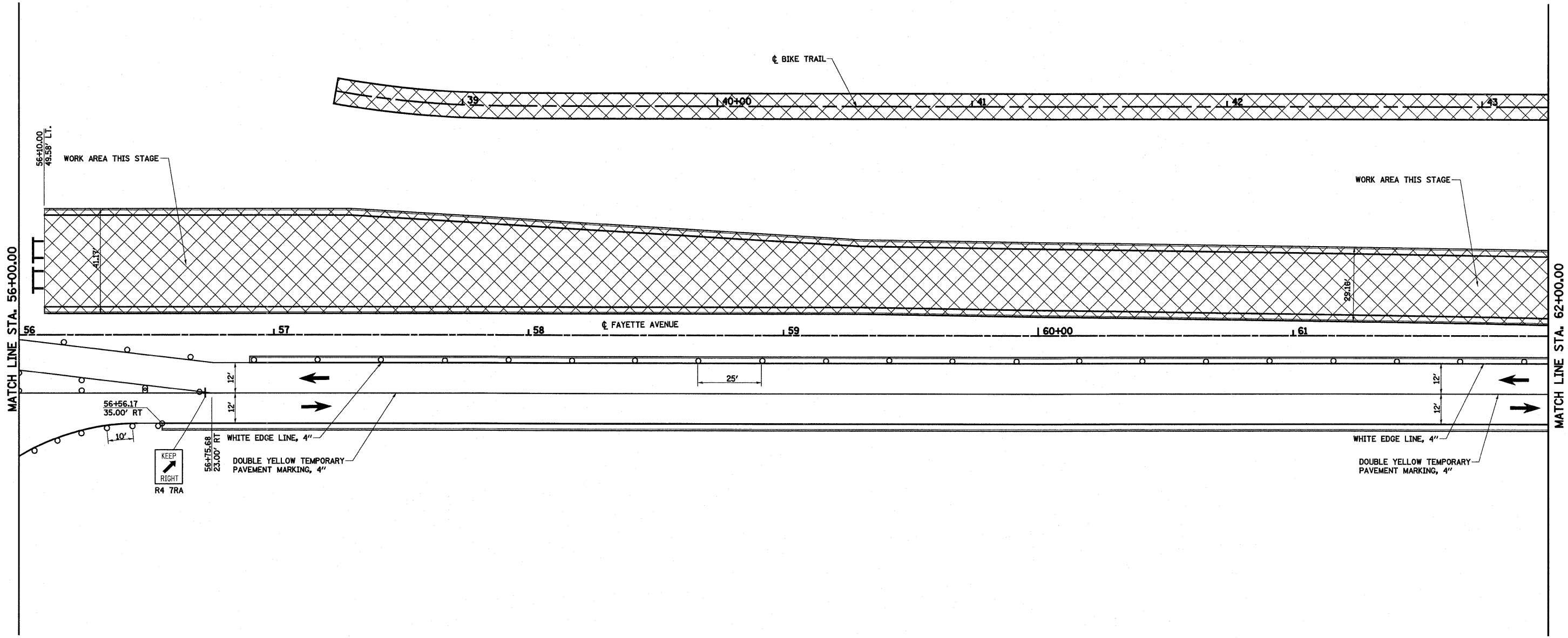
SECTION C-C

LEGEND









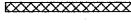
	WORK AREA THIS STAGE		DIRECTION OF TRAFFIC
	TEMPORARY PCC PAVEMENT		TYPE II BARRICADES OR DRUMS WITH MONO-DIRECTIONAL STEADY BURNING LIGHTS UNLESS OTHER WISE NOTED
	TEMPORARY HOT-MIX ASPHALT RAMP		VERTICAL PANEL
	SIGN		TYPE III BARRICADES
	IMPACT ATTENUATORS, TEMPORARY (NON-REDIRECTIVE), TEST LEVEL 3		




FILE NAME =	USER NAME = paul	DESIGNED - JWS	REVISED -	STATE OF ILLINOIS DEPARTMENT OF TRANSPORTATION	MAINTENANCE OF TRAFFIC, STAGE 2B, FAYETTE AVENUE	F.A.I. RTE.	SECTION	COUNTY	TOTAL SHEETS	SHEET NO.	
S:\Projects\403-00072.51-70\dgn\Fayette\mofFay_52.dgn		DRAWN - PDB	REVISED -			57/70	(25-3)I-6	EFFINGHAM	839	121	
PLOT SCALE = 40.0000' / IN.		CHECKED - BRM	REVISED -			CONTRACT NO. 74293					
PLOT DATE = 6/24/2010		DATE - 11-16-07	REVISED -			FED. ROAD DIST. NO. ILLINOIS FED. AID PROJECT					
				SCALE: 1"=20'		SHEET NO. 8 OF 19 SHEETS		STA. 53+00.00 TO STA. 56+25.00			

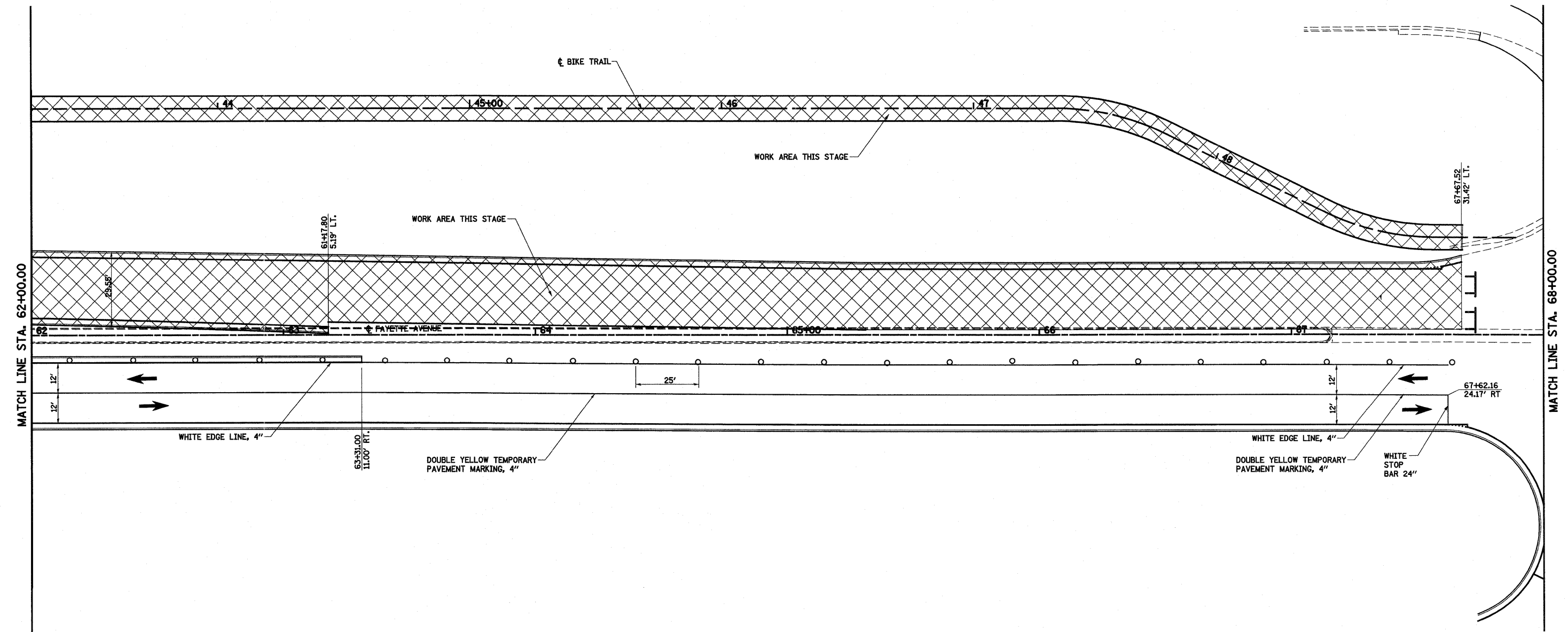


LEGEND

	WORK AREA THIS STAGE		DIRECTION OF TRAFFIC
	TEMPORARY PCC PAVEMENT		TYPE II BARRICADES OR DRUMS WITH MONO-DIRECTIONAL STEADY BURNING LIGHTS UNLESS OTHERWISE NOTED
	TEMPORARY HOT-MIX ASPHALT RAMP		VERTICAL PANEL
	SIGN		TYPE III BARRICADES
	IMPACT ATTENUATORS, TEMPORARY (NON-REDIRECTIVE), TEST LEVEL 3		

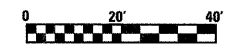


FILE NAME =	USER NAME = paul	DESIGNED - JWS	REVISED -	STATE OF ILLINOIS DEPARTMENT OF TRANSPORTATION	MAINTENANCE OF TRAFFIC, STAGE 2, FAYETTE AVENUE	F.A.I. RTE.	SECTION	COUNTY	TOTAL SHEETS	SHEET NO.		
S:\Projects\403-00072-51-70\dep\Fayette\moFay_S2.dgn						57/70	(25-3)-6	EFFINGHAM	839	122		
PLOT SCALE = 48,0000' / IN.						SCALE: 1"=20' SHEET NO. 9 OF 19 SHEETS STA. 56+00.00 TO STA. 62+00.00						
PLOT DATE = 6/24/2010						FED. ROAD DIST. NO. ILLINOIS FED. AID PROJECT						
		DATE - 11-16-07	REVISED -	CONTRACT NO. 74293								

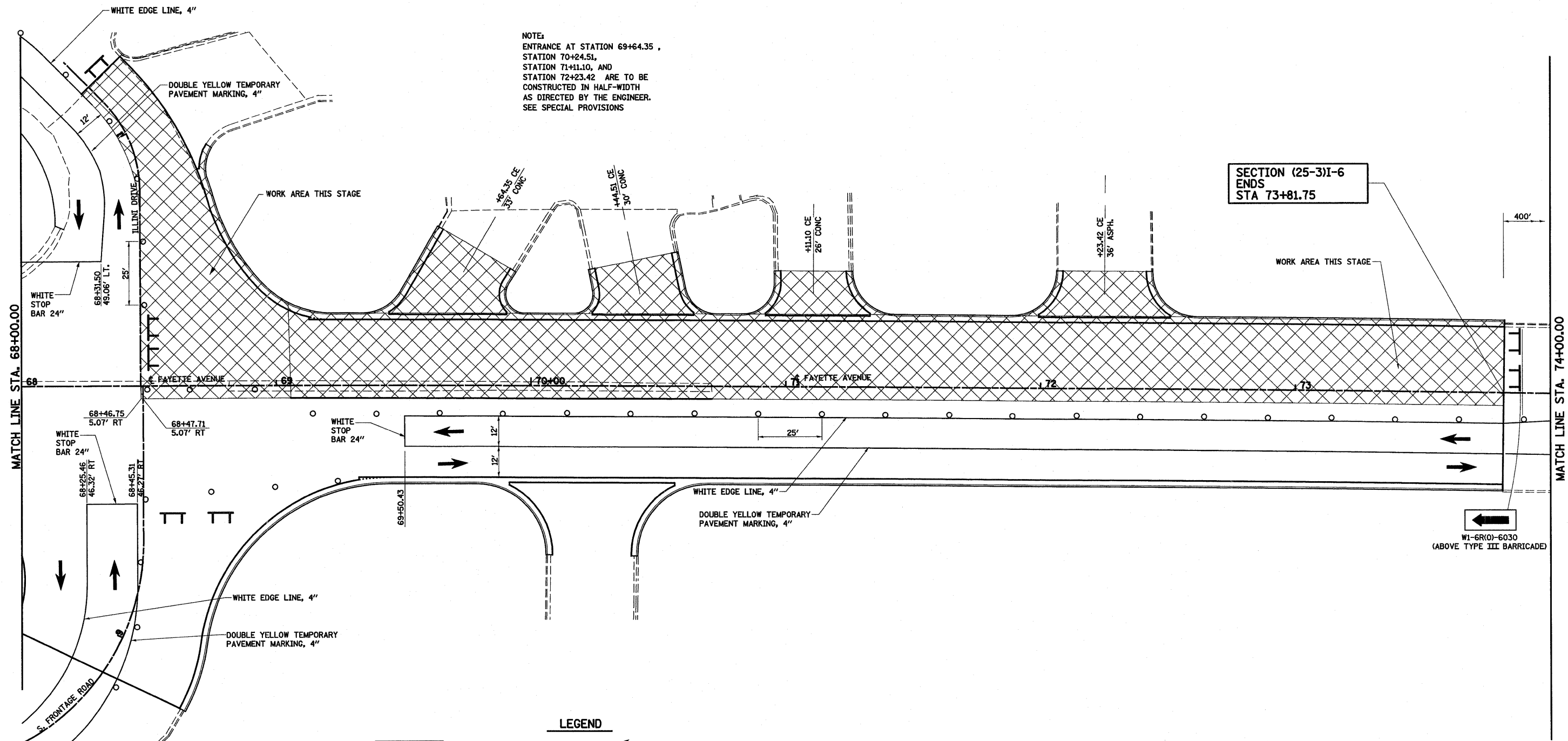


LEGEND

- WORK AREA THIS STAGE
- TEMPORARY PCC PAVEMENT
- TEMPORARY HOT-MIX ASPHALT RAMP
- SIGN
- IMPACT ATTENUATORS, TEMPORARY (NON-REDIRECTIVE), TEST LEVEL 3
- DIRECTION OF TRAFFIC
- TYPE II BARRICADES OR DRUMS WITH MONO-DIRECTIONAL STEADY BURNING LIGHTS UNLESS OTHERWISE NOTED
- VERTICAL PANEL
- TYPE III BARRICADES



FILE NAME =	USER NAME = paul	DESIGNED - JWS	REVISED -	STATE OF ILLINOIS DEPARTMENT OF TRANSPORTATION	MAINTENANCE OF TRAFFIC, STAGE 2, FAYETTE AVENUE	F.A.I. RTE.	SECTION	COUNTY	TOTAL SHEETS	SHEET NO.		
S:\Projects\403-00072-57-70\dm\Fayette\moatFay_S2.dgn						57/70	(25-3)I-6	EFFINGHAM	839	123		
PLOT SCALE = 40,0000' / IN.						CONTRACT NO. 74293						
PLOT DATE = 6/28/2018						FED. ROAD DIST. NO. ILLINOIS FED. AID PROJECT						
DRAWN - PDB				SCALE: 1"=20'								
CHECKED - BRM				SHEET NO. 10 OF 19 SHEETS								
DATE - 11-16-07				STA. 62+00.00 TO STA. 68+00.00								



NOTE:
 ENTRANCE AT STATION 69+64.35 ,
 STATION 70+24.51,
 STATION 71+11.10, AND
 STATION 72+23.42 ARE TO BE
 CONSTRUCTED IN HALF-WIDTH
 AS DIRECTED BY THE ENGINEER.
 SEE SPECIAL PROVISIONS


SECTION (25-3)I-6
 ENDS
 STA 73+81.75

LEGEND

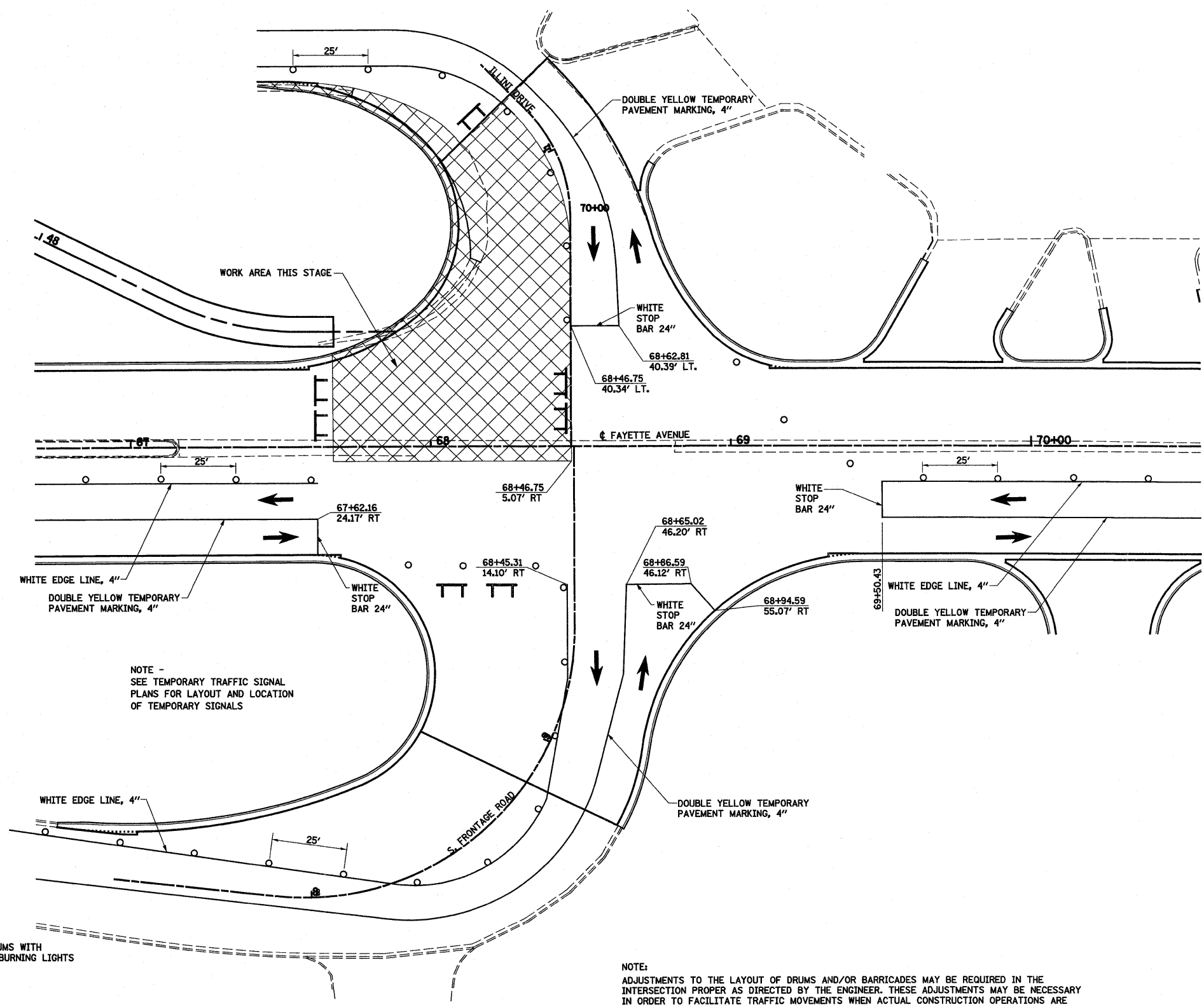
	WORK AREA THIS STAGE		DIRECTION OF TRAFFIC
	TEMPORARY PCC PAVEMENT		TYPE II BARRICADES OR DRUMS WITH MONO-DIRECTIONAL STEADY BURNING LIGHTS UNLESS OTHERWISE NOTED
	TEMPORARY HOT-MIX ASPHALT RAMP		VERTICAL PANEL
	SIGN		TYPE III BARRICADES
	IMPACT ATTENUATORS, TEMPORARY (NON-REDIRECTIVE), TEST LEVEL 3		

NOTE:
 ADJUSTMENTS TO THE LAYOUT OF DRUMS AND/OR BARRICADES MAY BE REQUIRED IN THE INTERSECTION PROPER AS DIRECTED BY THE ENGINEER. THESE ADJUSTMENTS MAY BE NECESSARY IN ORDER TO FACILITATE TRAFFIC MOVEMENTS WHEN ACTUAL CONSTRUCTION OPERATIONS ARE NOT BEING PERFORMED.
 WHEN PAVEMENT REMOVAL AND/OR EXCAVATION OPERATIONS ARE ONGOING, IT MAY ALSO BE NECESSARY TO MAKE ADJUSTMENTS TO THE DRUMS AND BARRICADES AND PLACE AGGREGATE IN DROP OFF AREAS IN THE WORK ZONE FOR TRAFFIC MOVEMENTS DURING NON-WORKING HOURS.

NOTE -
 SEE TEMPORARY TRAFFIC SIGNAL PLANS FOR LAYOUT AND LOCATION OF TEMPORARY SIGNALS



FILE NAME =	USER NAME = paul	DESIGNED -	REVISED - JWS	STATE OF ILLINOIS DEPARTMENT OF TRANSPORTATION	MAINTENANCE OF TRAFFIC, STAGE 2, FAYETTE AVENUE	F.A.I. RTE.	SECTION	COUNTY	TOTAL SHEETS	SHEET NO.	
S:\Projects\403-00072-51-70\dm\Yayette\moffay_S2.dwg		DRAWN -	REVISED - PDB			57/70	(25-3)I-6	EFFINGHAM	839	124	
		CHECKED -	REVISED - BRM			CONTRACT NO. 74293					
		DATE -	REVISED - 11-16-07			FED. ROAD DIST. NO. ILLINOIS FED. AID PROJECT					
PLOT SCALE = 40,0000' / IN.				SCALE: 1"=20'	SHEET NO. 11 OF 19 SHEETS	STA. 68+00.00	TO STA. 74+00.00				
PLOT DATE = 6/29/2018											




NOTE -
SEE TEMPORARY TRAFFIC SIGNAL
PLANS FOR LAYOUT AND LOCATION
OF TEMPORARY SIGNALS

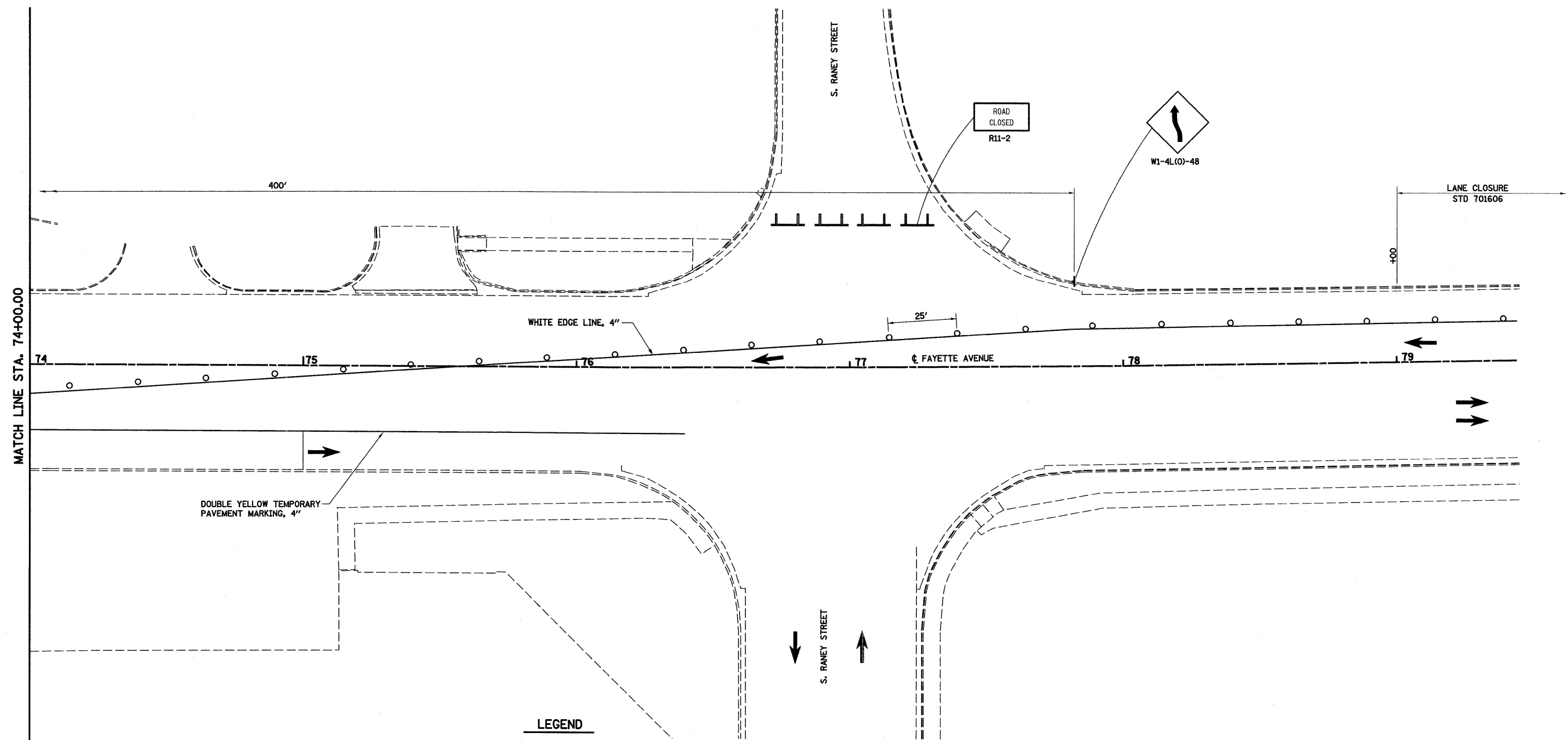
NOTE:
ADJUSTMENTS TO THE LAYOUT OF DRUMS AND/OR BARRICADES MAY BE REQUIRED IN THE INTERSECTION PROPER AS DIRECTED BY THE ENGINEER. THESE ADJUSTMENTS MAY BE NECESSARY IN ORDER TO FACILITATE TRAFFIC MOVEMENTS WHEN ACTUAL CONSTRUCTION OPERATIONS ARE NOT BEING PERFORMED.
WHEN PAVEMENT REMOVAL AND/OR EXCAVATION OPERATIONS ARE ONGOING, IT MAY ALSO BE NECESSARY TO MAKE ADJUSTMENTS TO THE DRUMS AND BARRICADES AND PLACE AGGREGATE IN DROP OFF AREAS IN THE WORK ZONE FOR TRAFFIC MOVEMENTS DURING NON-WORKING HOURS.

DETAIL D - STAGE 2B

LEGEND	
	WORK AREA THIS STAGE
	TEMPORARY PCC PAVEMENT
	TEMPORARY HOT-MIX ASPHALT RAMP
	SIGN
	IMPACT ATTENUATORS, TEMPORARY (NON-REDIRECTIVE), TEST LEVEL 3
	DIRECTION OF TRAFFIC
	TYPE II BARRICADES OR DRUMS WITH MONO-DIRECTIONAL STEADY BURNING LIGHTS UNLESS OTHERWISE NOTED
	VERTICAL PANEL
	TYPE III BARRICADES












FILE NAME =	USER NAME = paul	DESIGNED - JWS	REVISED -	STATE OF ILLINOIS DEPARTMENT OF TRANSPORTATION	MAINTENANCE OF TRAFFIC, STAGE 2B, FAYETTE AVENUE	F.A.I. RTE.	SECTION	COUNTY	TOTAL SHEETS	SHEET NO.	
S:\Projects\403-00072-51-70\dm\l\Fayette\moffay_52.dwg		DRAWN - PDB	REVISED -			57/70	(25-3)I-6	EFFINGHAM	839	125	
		CHECKED - BRM	REVISED -			CONTRACT NO. 74293					
		DATE - 11-16-07	REVISED -								
PLOT SCALE = 1/4" = 20' / IN.				SCALE: 1"=20'		SHEET NO. 12 OF 19 SHEETS		STA. 67+00.00 TO STA. 70+50.00		FED. ROAD DIST. NO. ILLINOIS FED. AID PROJECT	

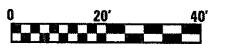


MATCH LINE STA. 74+00.00

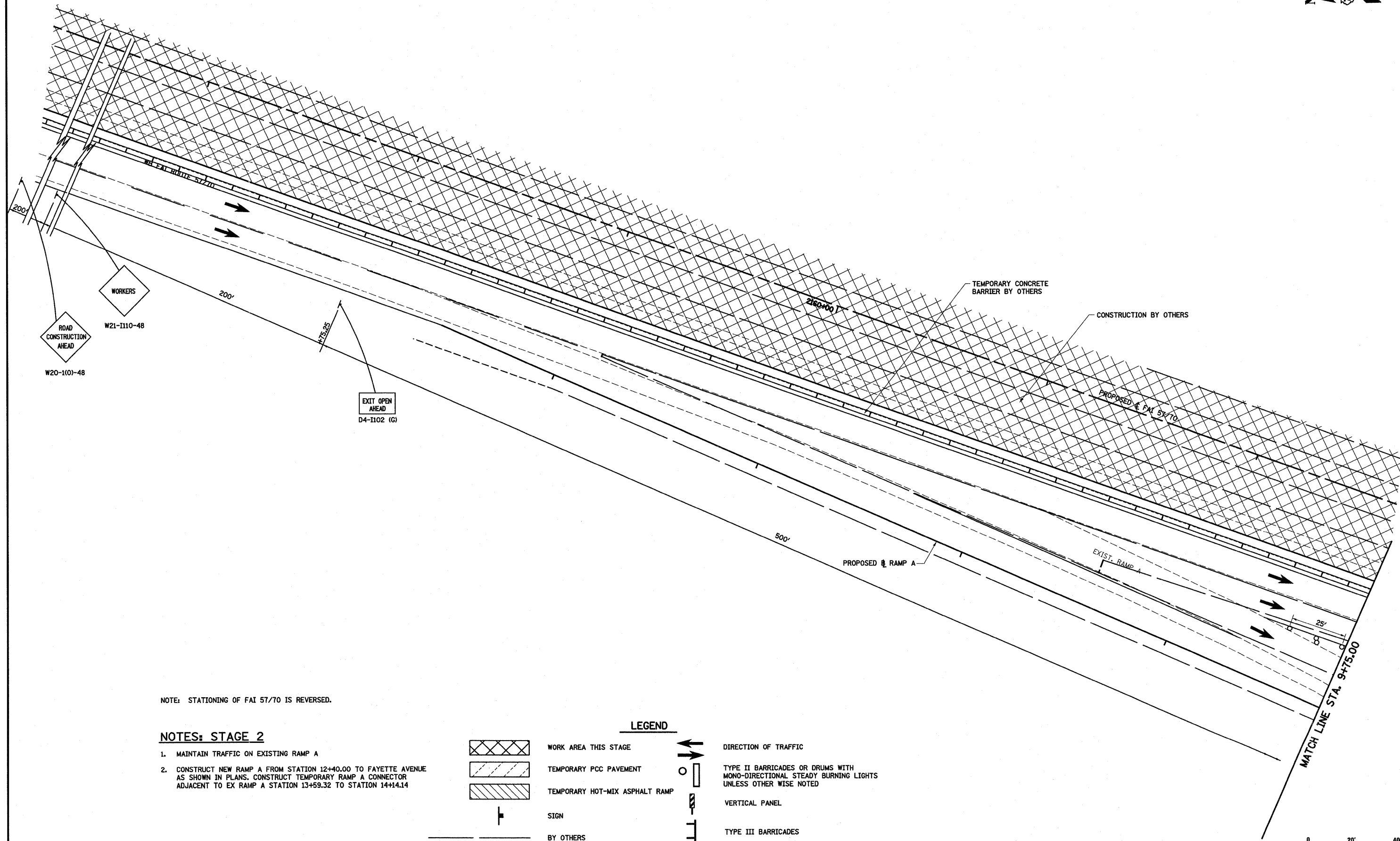
DOUBLE YELLOW TEMPORARY PAVEMENT MARKING, 4"

LEGEND

- | | | | |
|---|---|---|--|
|  | WORK AREA THIS STAGE |  | DIRECTION OF TRAFFIC |
|  | TEMPORARY PCC PAVEMENT |  | TYPE II BARRICADES OR DRUMS WITH MONO-DIRECTIONAL STEADY BURNING LIGHTS UNLESS OTHERWISE NOTED |
|  | TEMPORARY HOT-MIX ASPHALT RAMP |  | VERTICAL PANEL |
|  | SIGN |  | TYPE III BARRICADES |
|  | IMPACT ATTENUATORS, TEMPORARY (NON-REDIRECTIVE), TEST LEVEL 3 | | |



FILE NAME =	USER NAME = paul	DESIGNED - JWS	REVISED -	STATE OF ILLINOIS DEPARTMENT OF TRANSPORTATION	MAINTENANCE OF TRAFFIC, STAGE 2, FAYETTE AVENUE	F.A.I. RTE.	SECTION	COUNTY	TOTAL SHEETS	SHEET NO.		
S:\Projects\403-00072.51-70\dgn\Fayette\motFay_S2.dgn						57/70	(25-3)I-6	EFFINGHAM	839	126		
PLOT SCALE = 40,0000' / IN.						SCALE: 1"=20' SHEET NO. 13 OF 19 SHEETS STA. 74+00.00 TO STA. 80+00.00						
PLOT DATE = 6/25/2010						CONTRACT NO. 74293						
FED. ROAD DIST. NO. ILLINOIS FED. AID PROJECT												



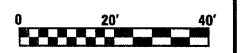
NOTE: STATIONING OF FAI 57/70 IS REVERSED.

NOTES: STAGE 2


1. MAINTAIN TRAFFIC ON EXISTING RAMP A
2. CONSTRUCT NEW RAMP A FROM STATION 12+40.00 TO FAYETTE AVENUE AS SHOWN IN PLANS. CONSTRUCT TEMPORARY RAMP A CONNECTOR ADJACENT TO EX RAMP A STATION 13+59.32 TO STATION 14+14.14

LEGEND

	WORK AREA THIS STAGE		DIRECTION OF TRAFFIC
	TEMPORARY PCC PAVEMENT		TYPE II BARRICADES OR DRUMS WITH MONO-DIRECTIONAL STEADY BURNING LIGHTS UNLESS OTHER WISE NOTED
	TEMPORARY HOT-MIX ASPHALT RAMP		VERTICAL PANEL
	SIGN		TYPE III BARRICADES
	BY OTHERS		

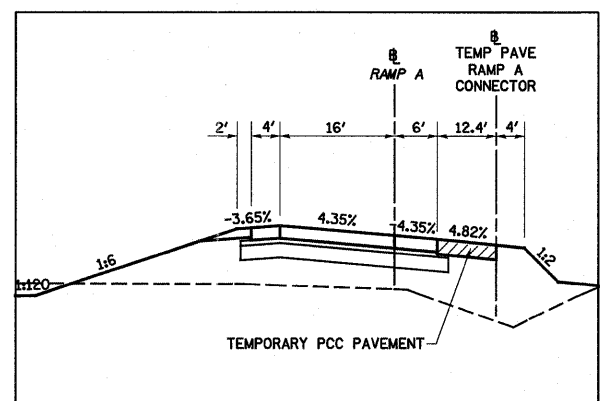
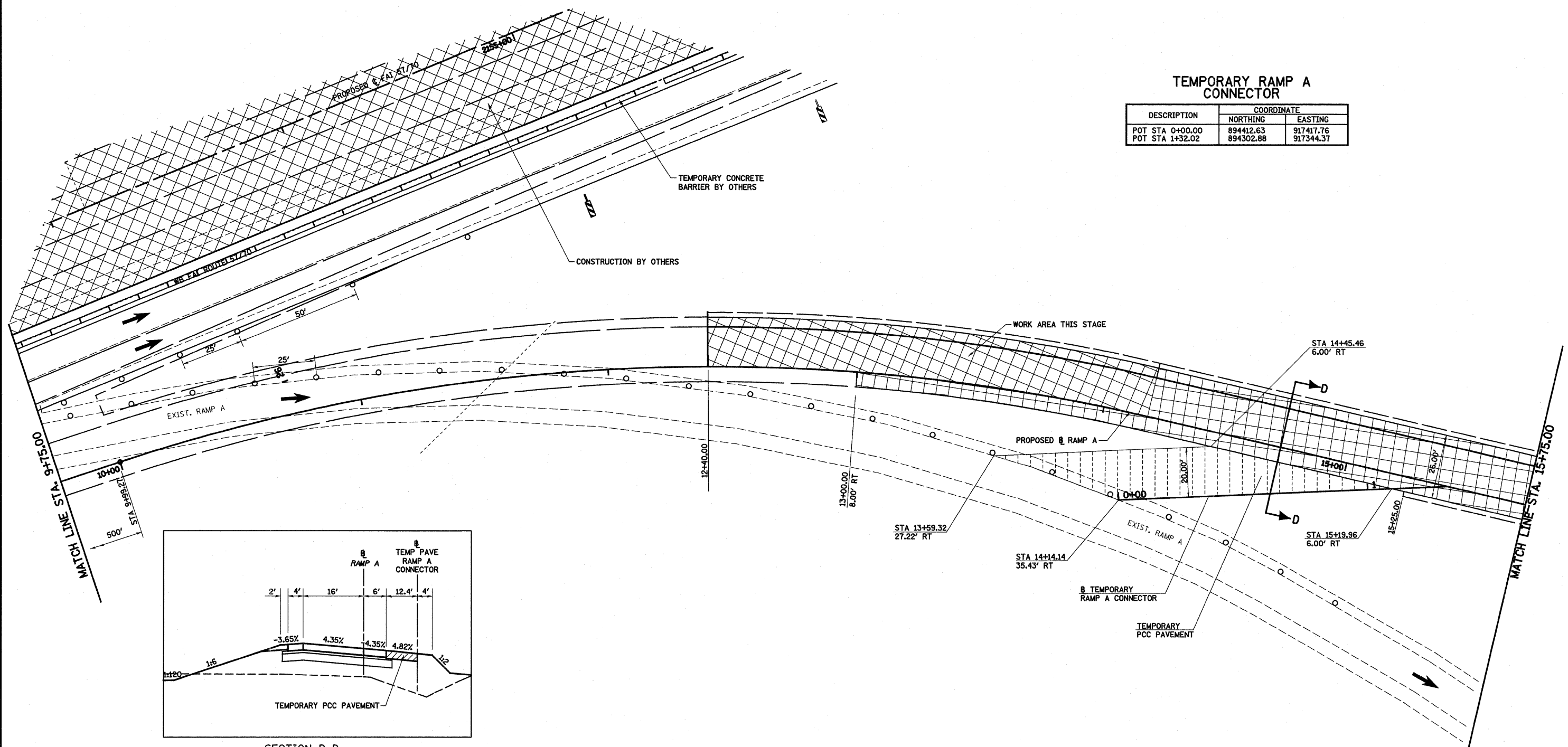


FILE NAME =	USER NAME = paul	DESIGNED - JWS	REVISED -	STATE OF ILLINOIS DEPARTMENT OF TRANSPORTATION	MAINTENANCE OF TRAFFIC, STAGE 2, RAMP A, FAYETTE AVENUE	F.A.I. RTE. 57/70	SECTION (25-3)I-6	COUNTY EFFINGHAM	TOTAL SHEETS 839	SHEET NO. 127	
S:\Projects\403-00072.51-70\dgn\Fayette\moRamps.S2.dgn	PLOT SCALE = 48.0000' / IN.	DRAWN - PDB	REVISED -			SCALE: 1"=20'		SHEET NO. 14 OF 19 SHEETS		STA. 10+00.00 TO STA. 16+00.00	
	PLOT DATE = 6/24/2010	CHECKED - BRM	REVISED -			CONTRACT NO. 74293					
		DATE - 11-16-07	REVISED -			FED. ROAD DIST. NO. ILLINOIS FED. AID PROJECT					



TEMPORARY RAMP A CONNECTOR

DESCRIPTION	COORDINATE	
	NORTHING	EASTING
POT STA 0+00.00	894412.63	917417.76
POT STA 1+32.02	894302.88	917344.37




SECTION D-D

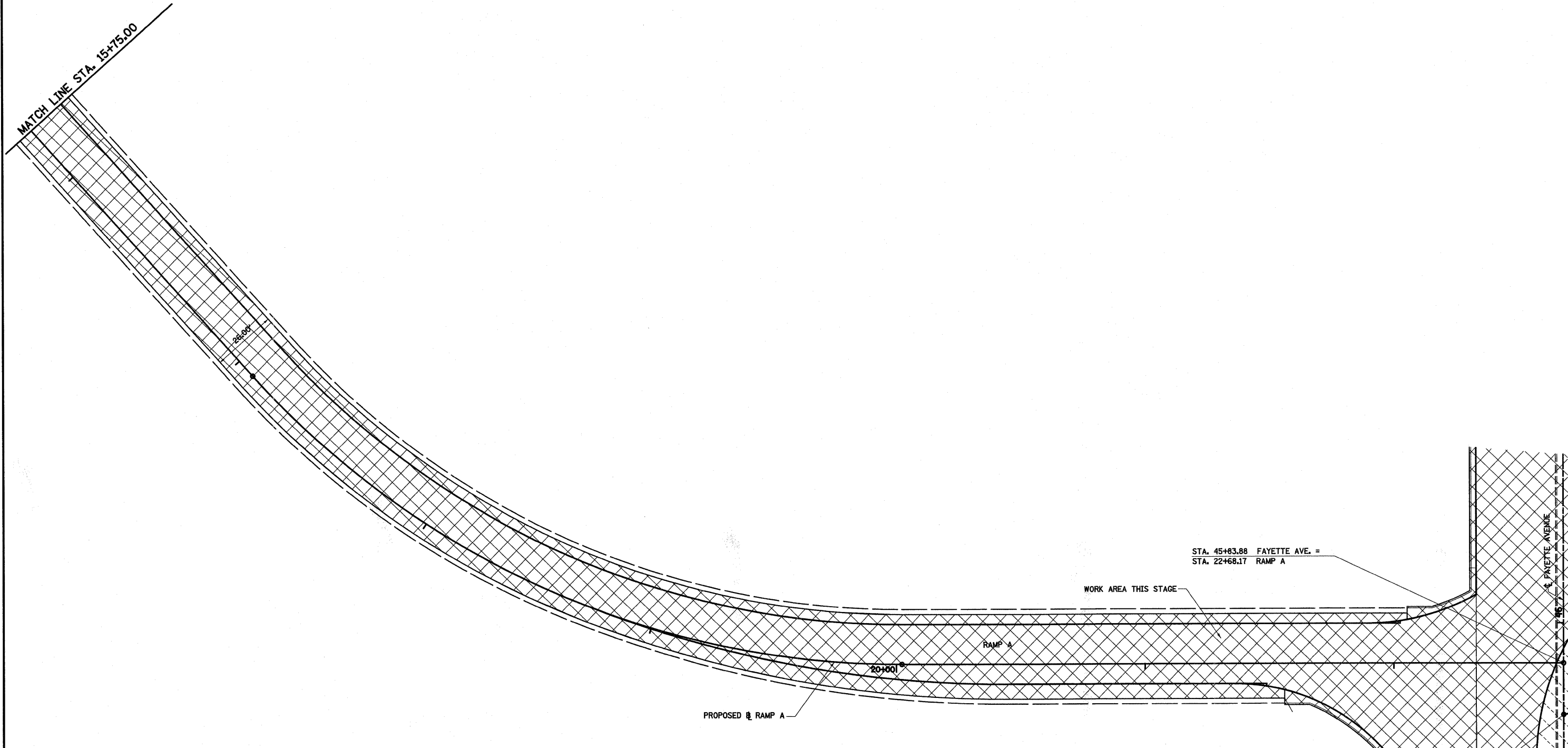
NOTE: STATIONING OF FAI 57/70 IS REVERSED.

LEGEND










	WORK AREA THIS STAGE		DIRECTION OF TRAFFIC
	TEMPORARY PCC PAVEMENT		TYPE II BARRICADES OR DRUMS WITH MONO-DIRECTIONAL STEADY BURNING LIGHTS UNLESS OTHER WISE NOTED
	TEMPORARY HOT-MIX ASPHALT RAMP		VERTICAL PANEL
	SIGN		TYPE III BARRICADES
	BY OTHERS		



FILE NAME =	USER NAME = paul	DESIGNED - JWS	REVISED -	STATE OF ILLINOIS DEPARTMENT OF TRANSPORTATION	MAINTENANCE OF TRAFFIC, STAGE 2, RAMP A, FAYETTE AVENUE	F.A.I. RTE.	SECTION	COUNTY	TOTAL SHEETS	SHEET NO.	
S:\Projects\403-00072.51-70\dm\Yayette\NoRamp.s2dgn		DRAWN - PDB	REVISED -			57/70	(25-3)I-6	EFFINGHAM	839	128	
PLOT SCALE = 40.0000' / IN.		CHECKED - BRM	REVISED -			SCALE: 1"=20' SHEET NO. 15 OF 19 SHEETS STA. 9+75.00 TO STA. 15+75.00					
PLOT DATE = 6/24/2010		DATE - 11-16-07	REVISED -			FED. ROAD DIST. NO. ILLINOIS FED. AID PROJECT					
						CONTRACT NO. 74293					



LEGEND

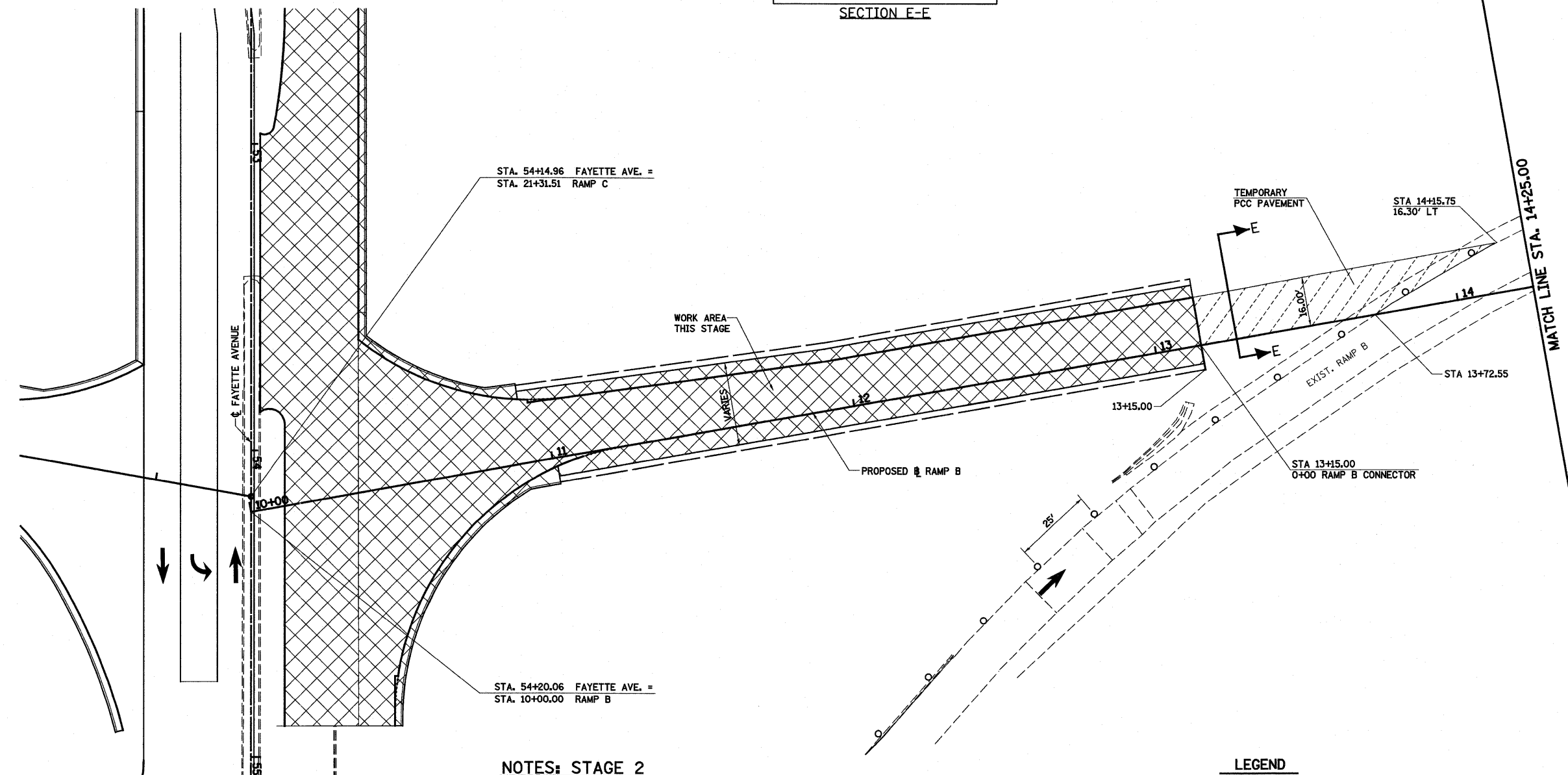
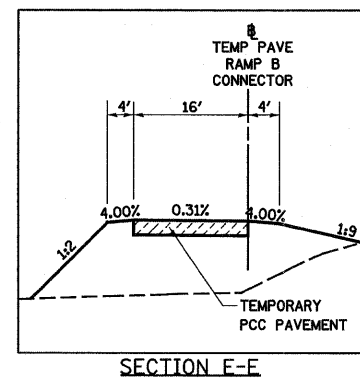
	WORK AREA THIS STAGE		DIRECTION OF TRAFFIC
	TEMPORARY PCC PAVEMENT		TYPE II BARRICADES OR DRUMS WITH MONO-DIRECTIONAL STEADY BURNING LIGHTS UNLESS OTHERWISE NOTED
	TEMPORARY HOT-MIX ASPHALT RAMP		VERTICAL PANEL
	SIGN		TYPE III BARRICADES
	BY OTHERS		

FILE NAME =	USER NAME = paul	DESIGNED - JWS	REVISED -	STATE OF ILLINOIS DEPARTMENT OF TRANSPORTATION	MAINTENANCE OF TRAFFIC, STAGE 2, RAMP A, FAYETTE AVENUE	F.A.I. RTE. 57/70	SECTION (25-3)I-6	COUNTY EFFINGHAM	TOTAL SHEETS 839	SHEET NO. 129	
S:\Projects\403-00072-51-70\dgn\Fayette\morRampA.s2dgn	PLOT SCALE = 40.0000' / IN.	DRAWN - PDB	REVISED -			CONTRACT NO. 74293					
	PLOT DATE = 6/24/2010	CHECKED - BRM	REVISED -			ILLINOIS FED. AID PROJECT					
		DATE - 11-16-07	REVISED -			FED. ROAD DIST. NO.					
					SCALE: 1"=20'	SHEET NO. 16 OF 19 SHEETS	STA. 15+75.00 TO STA. 22+68.17				



TEMPORARY RAMP B CONNECTOR


DESCRIPTION	COORDINATE	
	NORTHING	EASTING
POT STA 0+00.00	893963.83	917878.29
POT STA 0+57.55	894020.70	917869.44



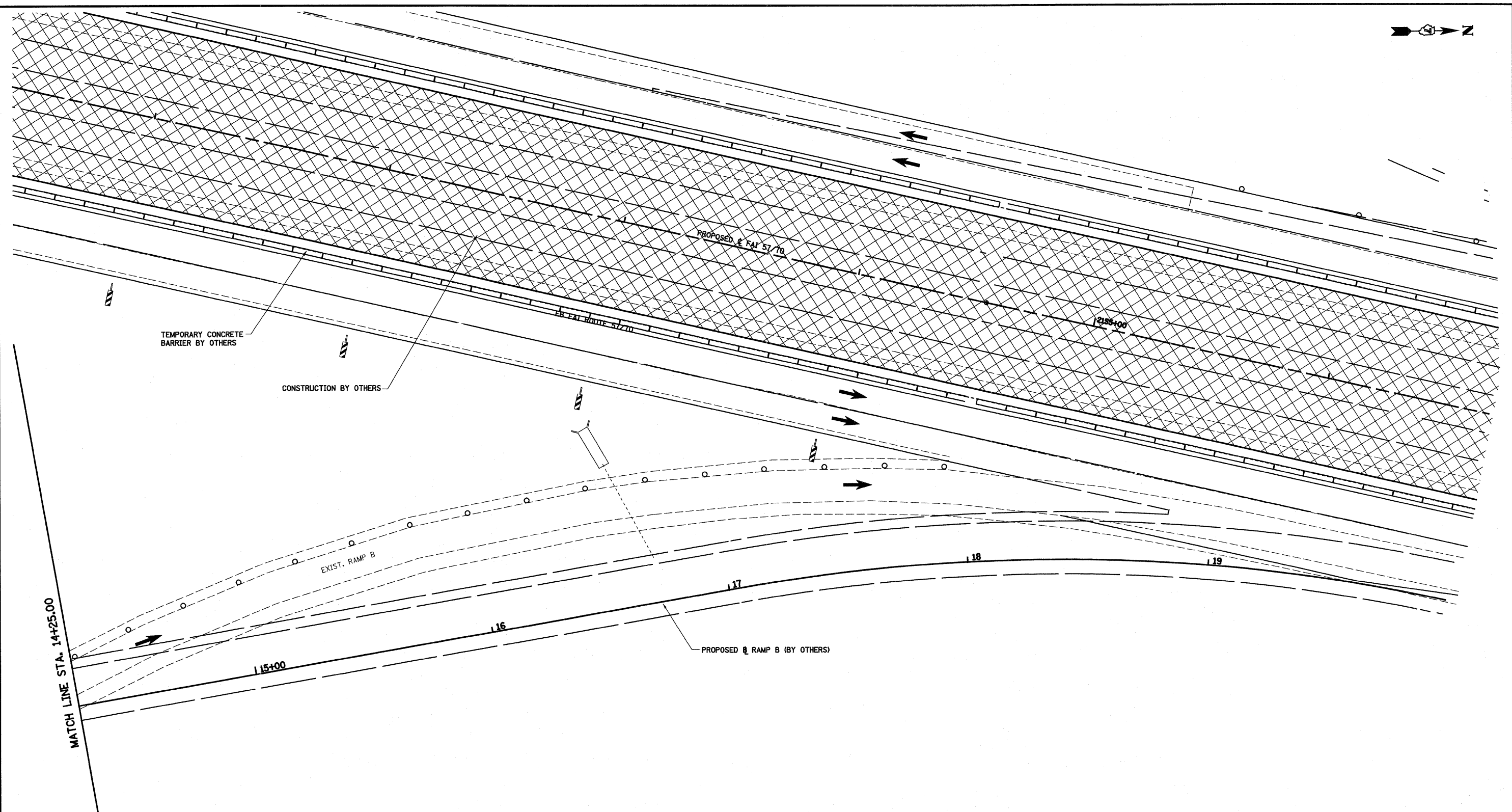
- NOTES: STAGE 2**
1. MAINTAIN TRAFFIC ON EXISTING RAMP B
 2. CONSTRUCT NEW RAMP B FROM FAYETTE AVENUE TO STATION 13+15.00. CONSTRUCT TEMPORARY RAMP B CONNECTOR FROM PROPOSED RAMP B TO EXISTING RAMP B.

LEGEND

	WORK AREA THIS STAGE		DIRECTION OF TRAFFIC
	TEMPORARY PCC PAVEMENT		TYPE II BARRICADES OR DRUMS WITH MONO-DIRECTIONAL STEADY BURNING LIGHTS UNLESS OTHERWISE NOTED
	TEMPORARY HOT-MIX ASPHALT RAMP		VERTICAL PANEL
	SIGN		TYPE III BARRICADES
	BY OTHERS		



FILE NAME =	USER NAME = paul	DESIGNED - JWS	REVISED -	STATE OF ILLINOIS DEPARTMENT OF TRANSPORTATION	MAINTENANCE OF TRAFFIC, STAGE 2, RAMP B, FAYETTE AVENUE	F.A.I. RTE.	SECTION	COUNTY	TOTAL SHEETS	SHEET NO.	
Project: 403-00072.51-70.dgn\Fayette\NoRamps.S2.dgn	PLOT SCALE = 40,0000' / IN.	DRAWN - PDB	REVISED -			57/70	(25-3)-6	EFFINGHAM	839	130	
	PLOT DATE = 6/24/2010	CHECKED - BRM	REVISED -			SCALE: 1"=20'		SHEET NO. 17 OF 19 SHEETS		STA. 10+00.00 TO STA. 14+25.00	
		DATE - 11-16-07	REVISED -			CONTRACT NO. 74293					
						FED. ROAD DIST. NO. ILLINOIS FED. AID PROJECT					



TEMPORARY CONCRETE BARRIER BY OTHERS

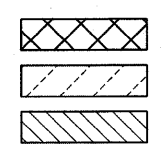
CONSTRUCTION BY OTHERS

EXIST. RAMP B

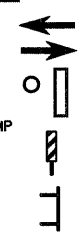
PROPOSED RAMP B (BY OTHERS)

MATCH LINE STA. 14+25.00

LEGEND




WORK AREA THIS STAGE
TEMPORARY PCC PAVEMENT
TEMPORARY HOT-MIX ASPHALT RAMP
SIGN
BY OTHERS



DIRECTION OF TRAFFIC
TYPE II BARRICADES OR DRUMS WITH MONO-DIRECTIONAL STEADY BURNING LIGHTS UNLESS OTHERWISE NOTED
VERTICAL PANEL
TYPE III BARRICADES

FOR INFORMATION ONLY



FILE NAME =
S:\Projects\403-00072-57-70\dm\Yayette\moRamps_S2.dgn

USER NAME = paul
PLOT SCALE = 40,0000' / IN.
PLOT DATE = 6/24/2010

DESIGNED - JWS
DRAWN - PDB
CHECKED - BRM
DATE - 11-16-07

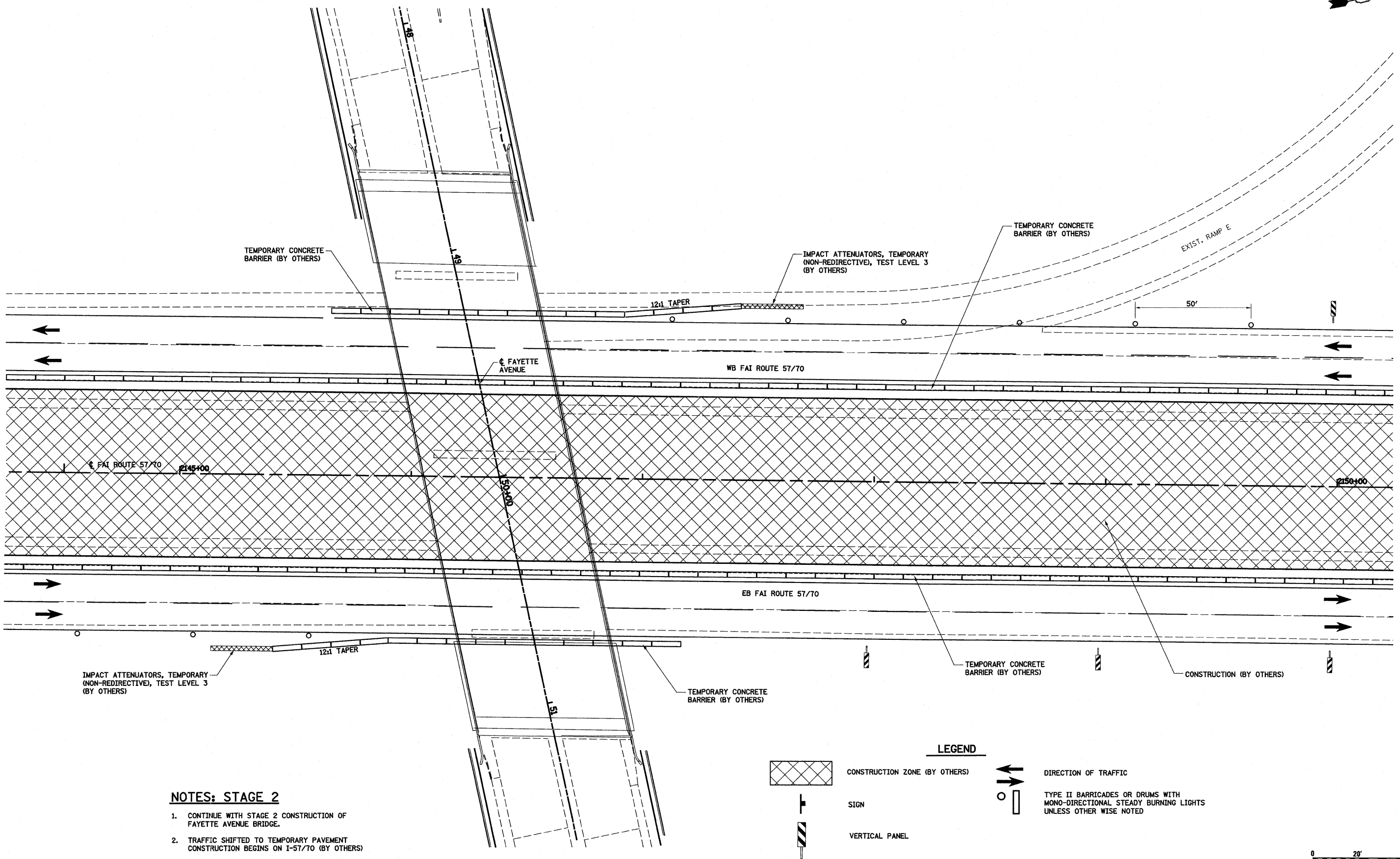
REVISED -
REVISED -
REVISED -
REVISED -

**STATE OF ILLINOIS
DEPARTMENT OF TRANSPORTATION**

MAINTENANCE OF TRAFFIC, STAGE 2, RAMP B, FAYETTE AVENUE

SCALE: 1"=20' SHEET NO. 18 OF 19 SHEETS STA. 15+00.00 TO STA. 20+00.00






F.A.I. RTE.	SECTION	COUNTY	TOTAL SHEETS	SHEET NO.
57/70	(25-3)I-6	EFFINGHAM	839	131
FED. ROAD DIST. NO. ILLINOIS FED. AID PROJECT			CONTRACT NO. 74293	




NOTES: STAGE 2

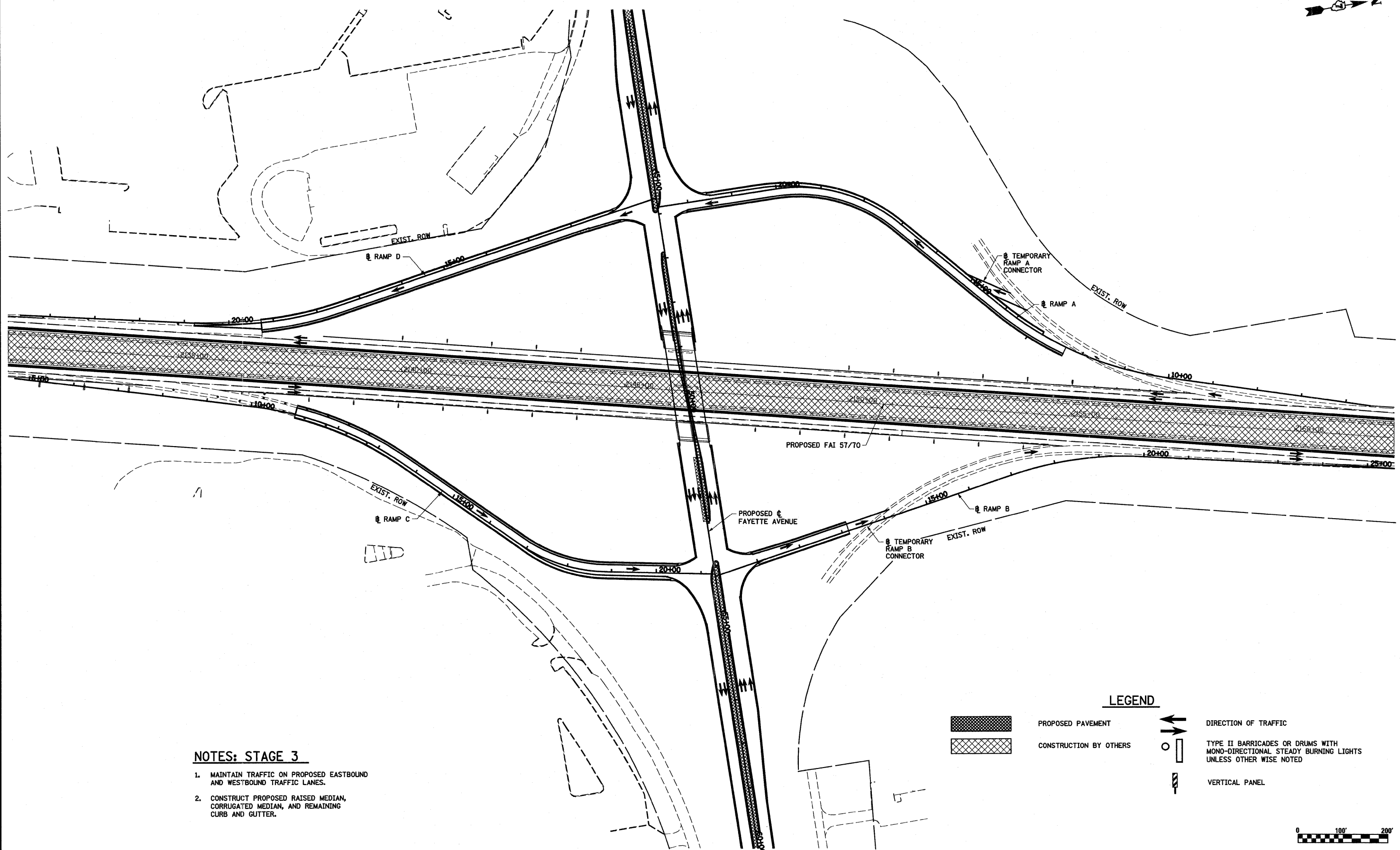
1. CONTINUE WITH STAGE 2 CONSTRUCTION OF FAYETTE AVENUE BRIDGE.
2. TRAFFIC SHIFTED TO TEMPORARY PAVEMENT CONSTRUCTION BEGINS ON I-57/70 (BY OTHERS)

LEGEND

-  CONSTRUCTION ZONE (BY OTHERS)
-  DIRECTION OF TRAFFIC
-  SIGN
-  TYPE II BARRICADES OR DRUMS WITH MONO-DIRECTIONAL STEADY BURNING LIGHTS UNLESS OTHERWISE NOTED
-  VERTICAL PANEL








FILE NAME =	USER NAME = paul	DESIGNED - JWS	REVISED -	STATE OF ILLINOIS DEPARTMENT OF TRANSPORTATION	MAINTENANCE OF TRAFFIC, STAGE 2, FAI 57/70	F.A.I. RTE. 57/70	SECTION (25-3)I-6	COUNTY EFFINGHAM	TOTAL SHEETS 839	SHEET NO. 132	
Plot Scale = 40,0000' / IN.	DRAWN - PDB	REVISIONS -	REVISIONS -			SCALE: 1"=20'		SHEET NO. 19 OF 19 SHEETS		STA. 2143+75.00 TO STA. 2150+25.00	
PLOT DATE = 6/24/2010	CHECKED - BRM	REVISIONS -	REVISIONS -			FED. ROAD DIST. NO.		ILLINOIS		FED. AID PROJECT	
	DATE - 10-14-08	REVISIONS -	REVISIONS -			CONTRACT NO. 74293					




NOTES: STAGE 3

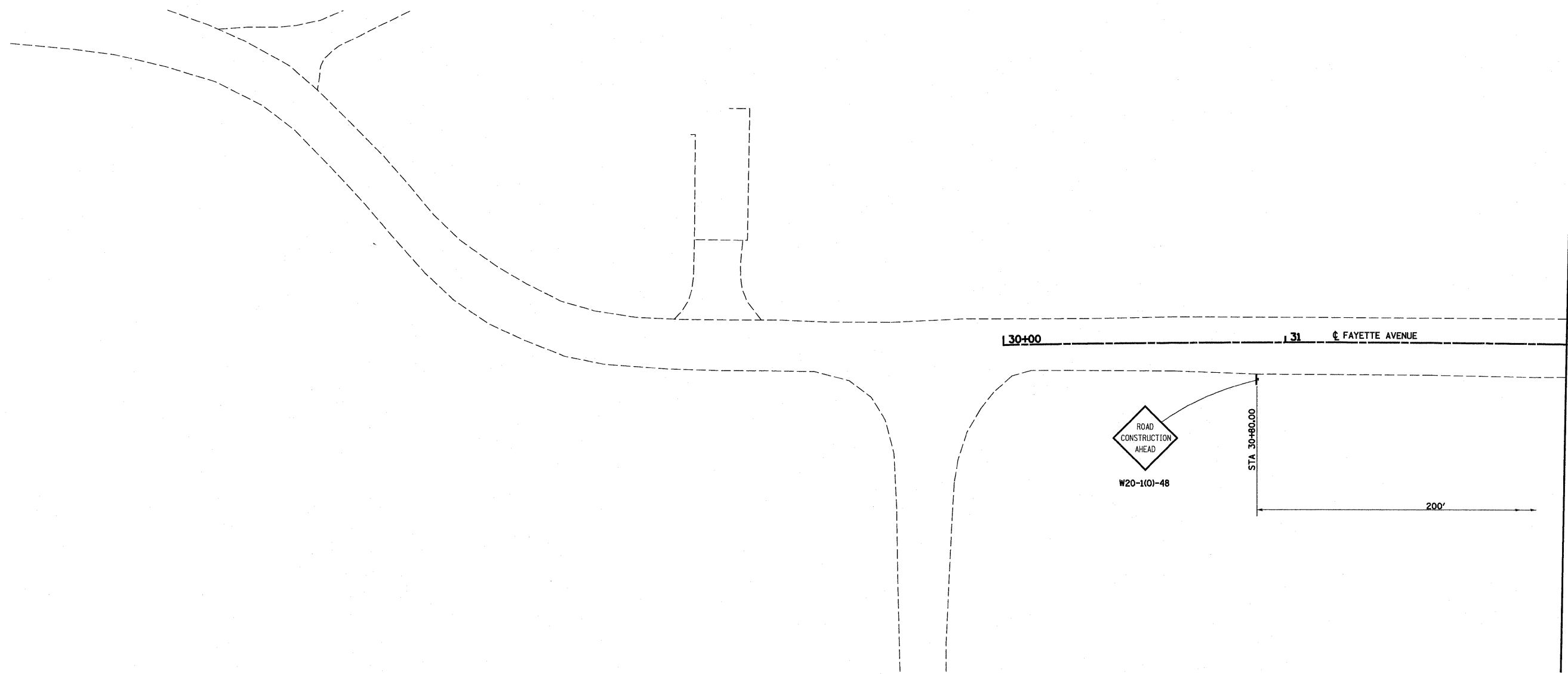
1. MAINTAIN TRAFFIC ON PROPOSED EASTBOUND AND WESTBOUND TRAFFIC LANES.
2. CONSTRUCT PROPOSED RAISED MEDIAN, CORRUGATED MEDIAN, AND REMAINING CURB AND GUTTER.

LEGEND

-  PROPOSED PAVEMENT
-  CONSTRUCTION BY OTHERS
-  DIRECTION OF TRAFFIC
-  TYPE II BARRICADES OR DRUMS WITH MONO-DIRECTIONAL STEADY BURNING LIGHTS UNLESS OTHERWISE NOTED
-  VERTICAL PANEL





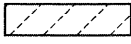

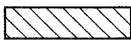



FILE NAME =	USER NAME = paul	DESIGNED - JWS	REVISED -	STATE OF ILLINOIS DEPARTMENT OF TRANSPORTATION	MAINTENANCE OF TRAFFIC, STAGE 3, GENERAL LAYOUT	F.A.I. RTE. 57/70	SECTION (25-3)I-6	COUNTY EFFINGHAM	TOTAL SHEETS 839	SHEET NO. 133	
PLOT SCALE = 200.0000' / IN.		DRAWN - PDB	REVISED -			SCALE: 1"=100'		SHEET NO. 1 OF 11 SHEETS		STA. 2132+00.00 TO STA. 2162+72.98	
PLOT DATE = 6/24/2010		CHECKED - BRM	REVISED -			FED. ROAD DIST. NO.		ILLINOIS FED. AID PROJECT		CONTRACT NO. 74293	
		DATE - 8-22-08	REVISED -								




NOTES: STAGE 3

1. MAINTAIN TRAFFIC ON PROPOSED EASTBOUND AND WESTBOUND TRAFFIC LANES.
2. CONSTRUCT PROPOSED RAISED MEDIAN CORRUGATED MEDIAN, AND REMAINING CURB AND GUTTER.

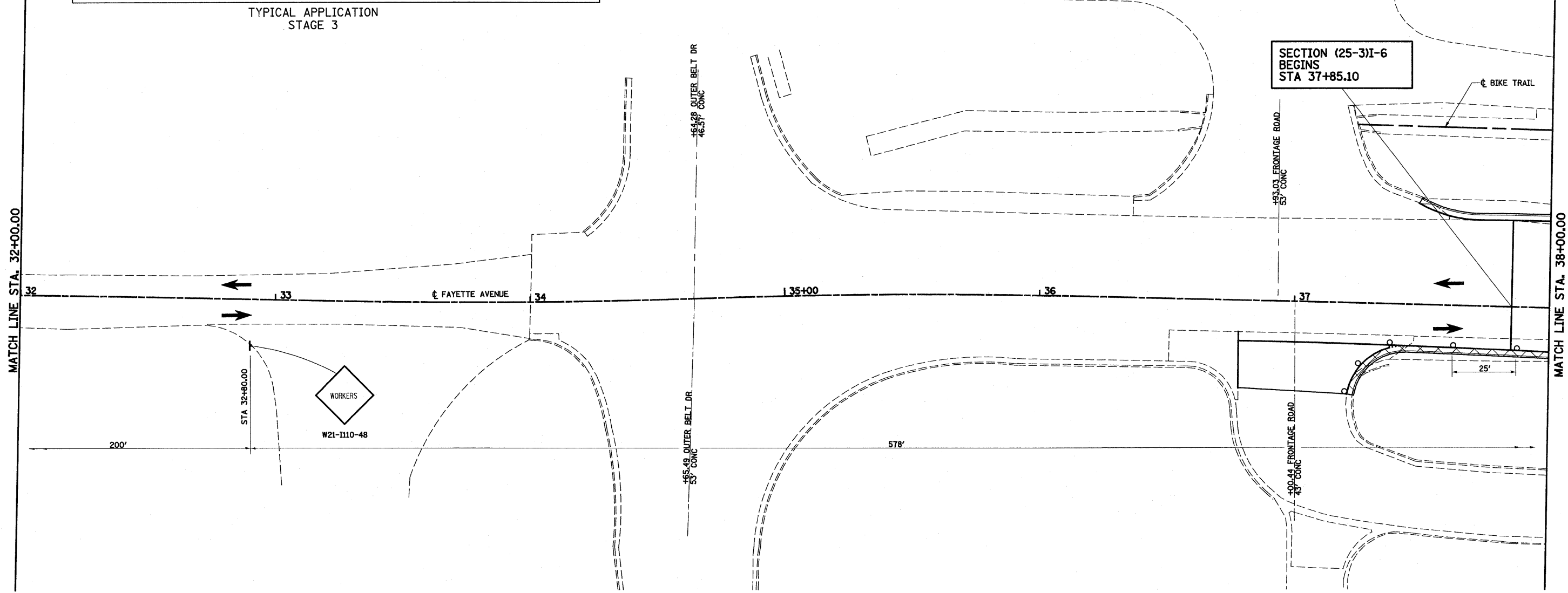
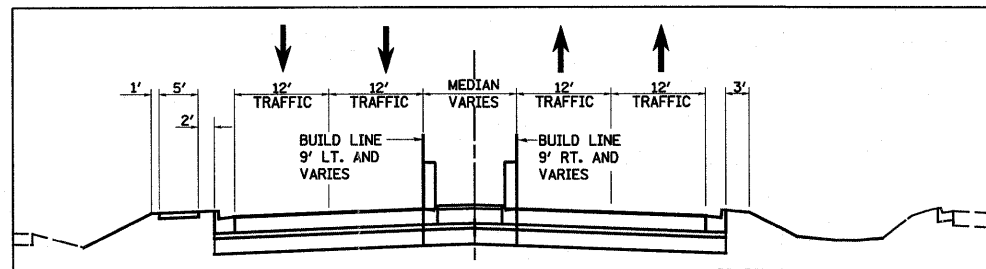
LEGEND

	WORK AREA THIS STAGE		DIRECTION OF TRAFFIC
	TEMPORARY PCC PAVEMENT		TYPE II BARRICADES OR DRUMS WITH MONO-DIRECTIONAL STEADY BURNING LIGHTS UNLESS OTHERWISE NOTED
	TEMPORARY HOT-MIX ASPHALT RAMP		VERTICAL PANEL
	SIGN		TYPE III BARRICADES












FILE NAME =	USER NAME = paul	DESIGNED - JWS	REVISED -	STATE OF ILLINOIS DEPARTMENT OF TRANSPORTATION	MAINTENANCE OF TRAFFIC, STAGE 3, FAYETTE AVENUE	F.A.I. RTE.	SECTION	COUNTY	TOTAL SHEETS	SHEET NO.
		DRAWN - PDB	REVISED -			57/70	(25-3)I-6	EFFINGHAM	839	134
		CHECKED - BRM	REVISED -			CONTRACT NO. 74293				
		DATE - 11-16-07	REVISED -	SCALE: 1"=20'	SHEET NO. 2 OF 11 SHEETS	STA. 30+00.00 TO STA. 32+00.00	FED. ROAD DIST. NO. ILLINOIS FED. AID PROJECT			

MATCH LINE STA. 32+00.00

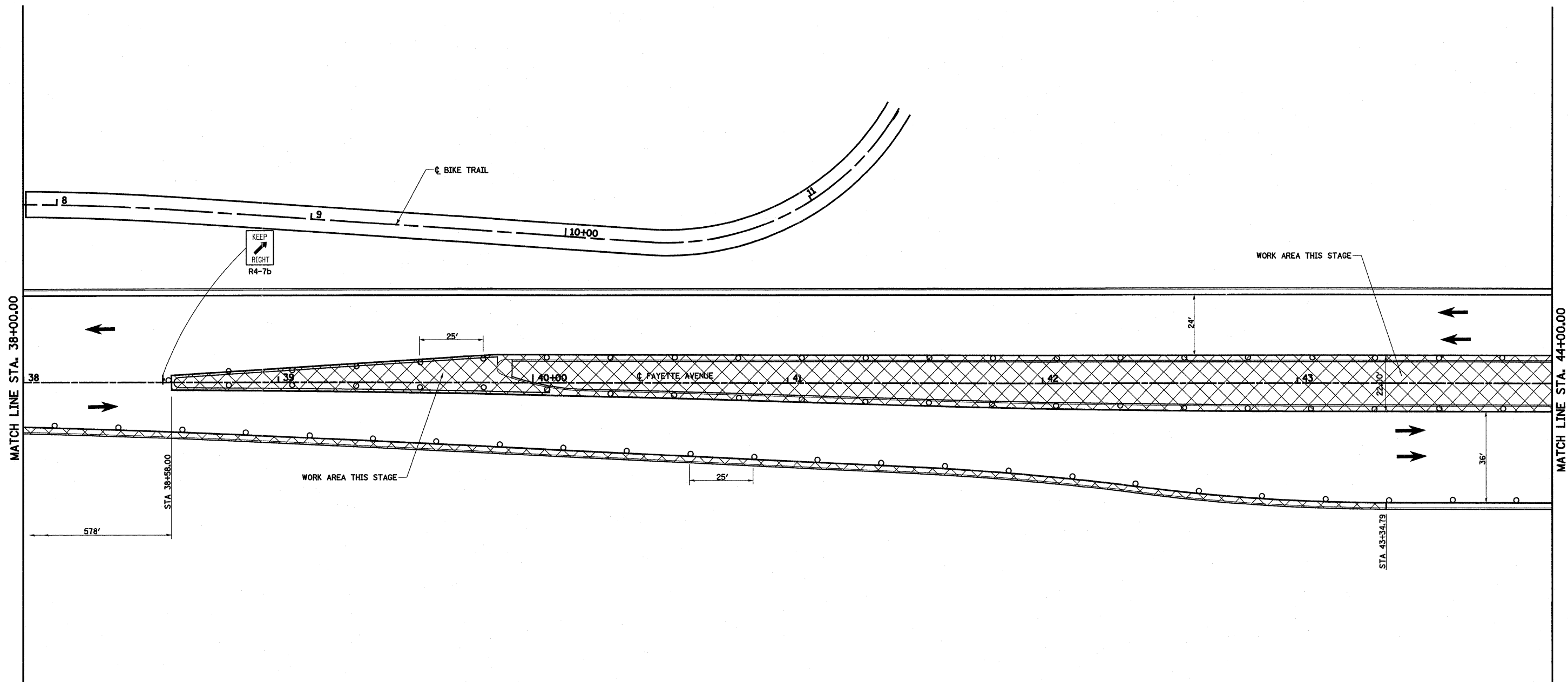


LEGEND

-  WORK AREA THIS STAGE
-  TEMPORARY PCC PAVEMENT
-  TEMPORARY HOT-MIX ASPHALT RAMP
-  SIGN
-  DIRECTION OF TRAFFIC
-  TYPE II BARRICADES OR DRUMS WITH MONO-DIRECTIONAL STEADY BURNING LIGHTS UNLESS OTHER WISE NOTED
-  VERTICAL PANEL
-  TYPE III BARRICADES



FILE NAME =	USER NAME = paul	DESIGNED - JWS	REVISED -	STATE OF ILLINOIS DEPARTMENT OF TRANSPORTATION	MAINTENANCE OF TRAFFIC, STAGE 3, FAYETTE AVENUE	F.A.I. RTE.	SECTION	COUNTY	TOTAL SHEETS	SHEET NO.	
S:\Projects\403-00072.51-70\dgn\Fayette\MotFay_53.dgn		DRAWN - PDB	REVISED -			57/70	(25-3)I-6	EFFINGHAM	839	135	
PLOT SCALE = 40.0000' / IN.		CHECKED - BRM	REVISED -			CONTRACT NO. 74293					
PLOT DATE = 6/24/2010		DATE - 11-16-07	REVISED -			FED. ROAD DIST. NO. ILLINOIS FED. AID PROJECT					
				SCALE: 1"=20'		SHEET NO. 3 OF 11 SHEETS		STA. 32+00.00 TO STA. 38+00.00			

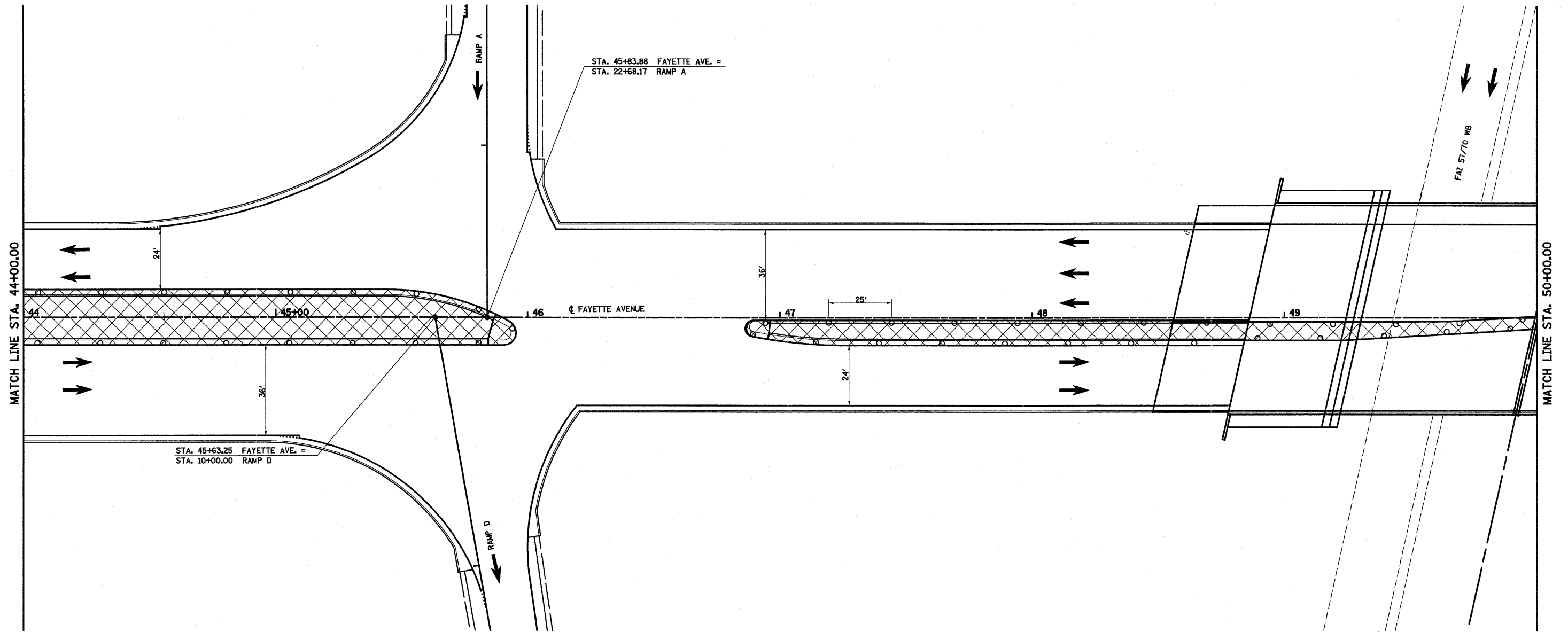


LEGEND

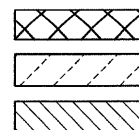
- WORK AREA THIS STAGE
- TEMPORARY PCC PAVEMENT
- TEMPORARY HOT-MIX ASPHALT RAMP
- SIGN
- DIRECTION OF TRAFFIC
- TYPE II BARRICADES OR DRUMS WITH MONO-DIRECTIONAL STEADY BURNING LIGHTS UNLESS OTHERWISE NOTED
- VERTICAL PANEL
- TYPE III BARRICADES



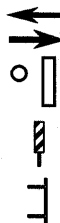
FILE NAME =	USER NAME = paul	DESIGNED - JWS	REVISED -	STATE OF ILLINOIS DEPARTMENT OF TRANSPORTATION	MAINTENANCE OF TRAFFIC, STAGE 3, FAYETTE AVENUE	F.A.I. RTE.	SECTION	COUNTY	TOTAL SHEETS	SHEET NO.		
S:\Projects\403-00072.51-70\dgn\Fayette\motfay.S3.dgn						57/70	(25-3)-6	EFFINGHAM	839	136		
PLOT SCALE = 40,0000' / IN.						SCALE: 1"=20' SHEET NO. 4 OF 11 SHEETS STA. 38+00.00 TO STA. 44+00.00						
PLOT DATE = 6/24/2010						CONTRACT NO. 74293						
						FED. ROAD DIST. NO. ILLINOIS FED. AID PROJECT						



LEGEND



WORK AREA THIS STAGE
 TEMPORARY PCC PAVEMENT
 TEMPORARY HOT-MIX ASPHALT RAMP
 SIGN



DIRECTION OF TRAFFIC
 TYPE II BARRICADES OR DRUMS WITH
 MONO-DIRECTIONAL STEADY BURNING LIGHTS
 UNLESS OTHERWISE NOTED
 VERTICAL PANEL
 TYPE III BARRICADES

FILE NAME =
 S:\Projects\403-00072.51-70\dgn\Fayette\mofFay_53.dgn

USER NAME = paul
 PLOT SCALE = 48.0000' / IN.
 PLOT DATE = 6/24/2010

DESIGNED - JWS
 DRAWN - PDB
 CHECKED - BRM
 DATE - 11-16-07

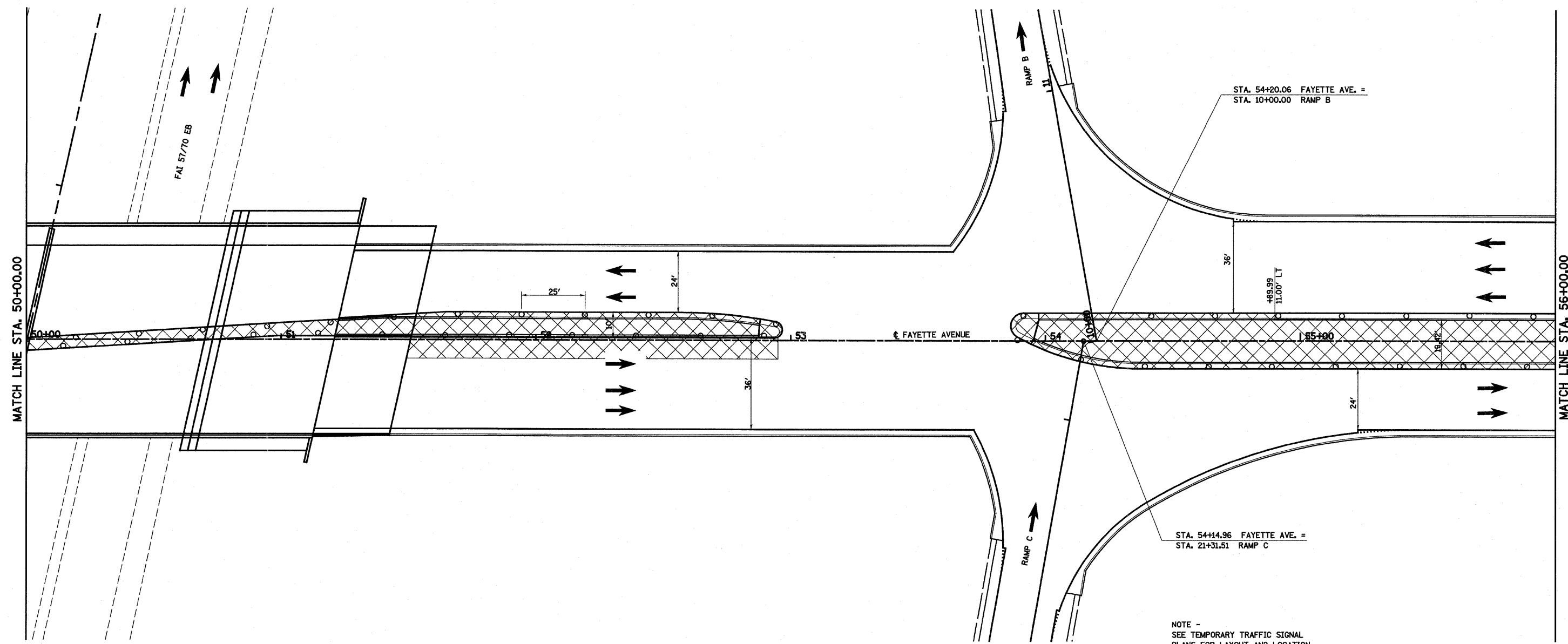
REVISED -
 REVISED -
 REVISED -
 REVISED -

**STATE OF ILLINOIS
 DEPARTMENT OF TRANSPORTATION**

MAINTENANCE OF TRAFFIC, STAGE 3, FAYETTE AVENUE

SCALE: 1"=20' SHEET NO. 5 OF 11 SHEETS STA. 44+00.00 TO STA. 50+00.00


F.A.I. RTE. 57/70	SECTION (25-3)-6	COUNTY EFFINGHAM	TOTAL SHEETS 839	SHEET NO. 137
FED. ROAD DIST. NO. ILLINOIS FED. AID PROJECT			CONTRACT NO. 74293	



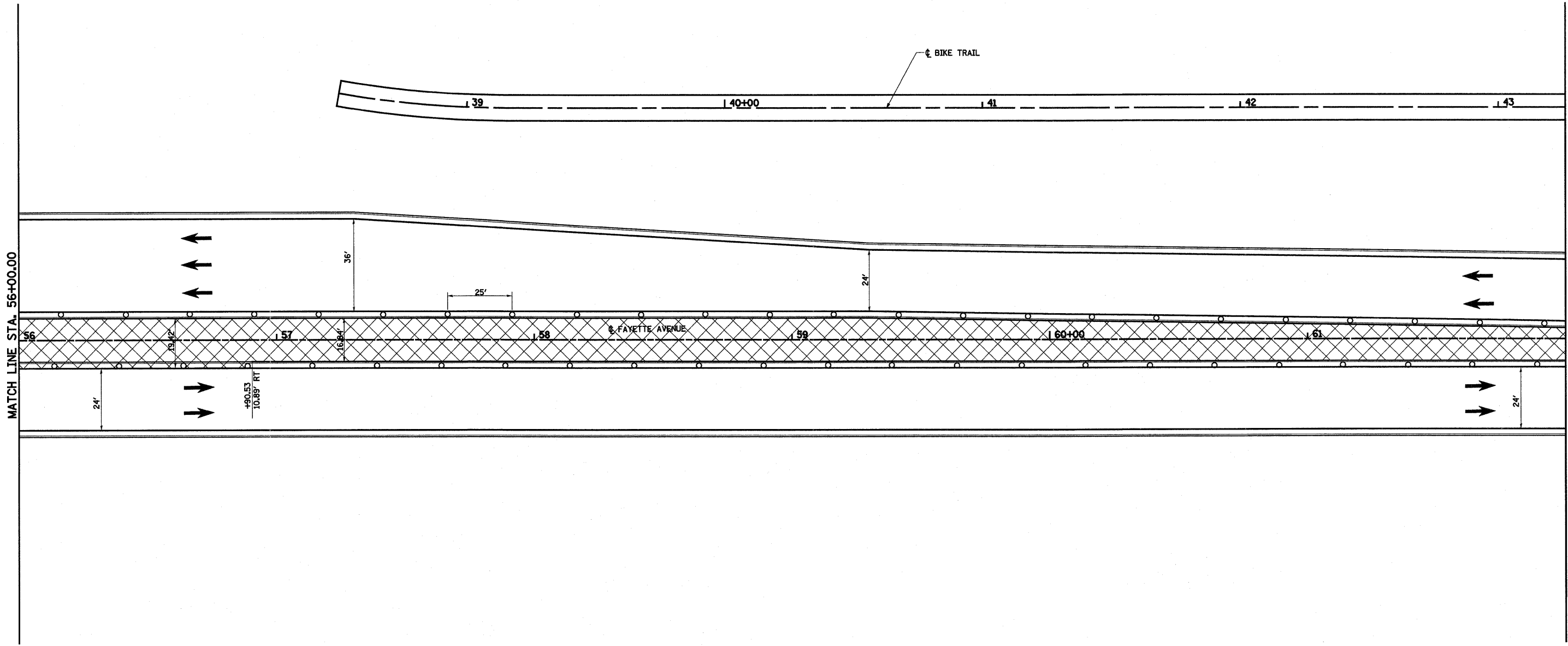
NOTE -
SEE TEMPORARY TRAFFIC SIGNAL
PLANS FOR LAYOUT AND LOCATION
OF TEMPORARY SIGNALS

LEGEND









- WORK AREA THIS STAGE
- TEMPORARY PCC PAVEMENT
- TEMPORARY HOT-MIX ASPHALT RAMP
- SIGN
- DIRECTION OF TRAFFIC
- TYPE II BARRICADES OR DRUMS WITH MONO-DIRECTIONAL STEADY BURNING LIGHTS UNLESS OTHERWISE NOTED
- VERTICAL PANEL
- TYPE III BARRICADES

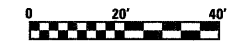


FILE NAME =	USER NAME = paul	DESIGNED - JWS	REVISED -	STATE OF ILLINOIS DEPARTMENT OF TRANSPORTATION	MAINTENANCE OF TRAFFIC, STAGE 3, FAYETTE AVENUE	F.A.I RTE.	SECTION	COUNTY	TOTAL SHEETS	SHEET NO.	
SA\Projects\403-00072.57-70\dgn\Fayette\moFay_S3.dgn		DRAWN - PDB	REVISED -			57/70	(25-3)I-6	EFFINGHAM	839	138	
	PLOT SCALE = 48,0000 ' / IN.	CHECKED - BRM	REVISED -			CONTRACT NO. 74293					
	PLOT DATE = 6/24/2018	DATE - 11-16-07	REVISED -			SCALE: 1"=20' SHEET NO. 6 OF 11 SHEETS STA. 50+00.00 TO STA. 56+00.00 FED. ROAD DIST. NO. ILLINOIS FED. AID PROJECT					

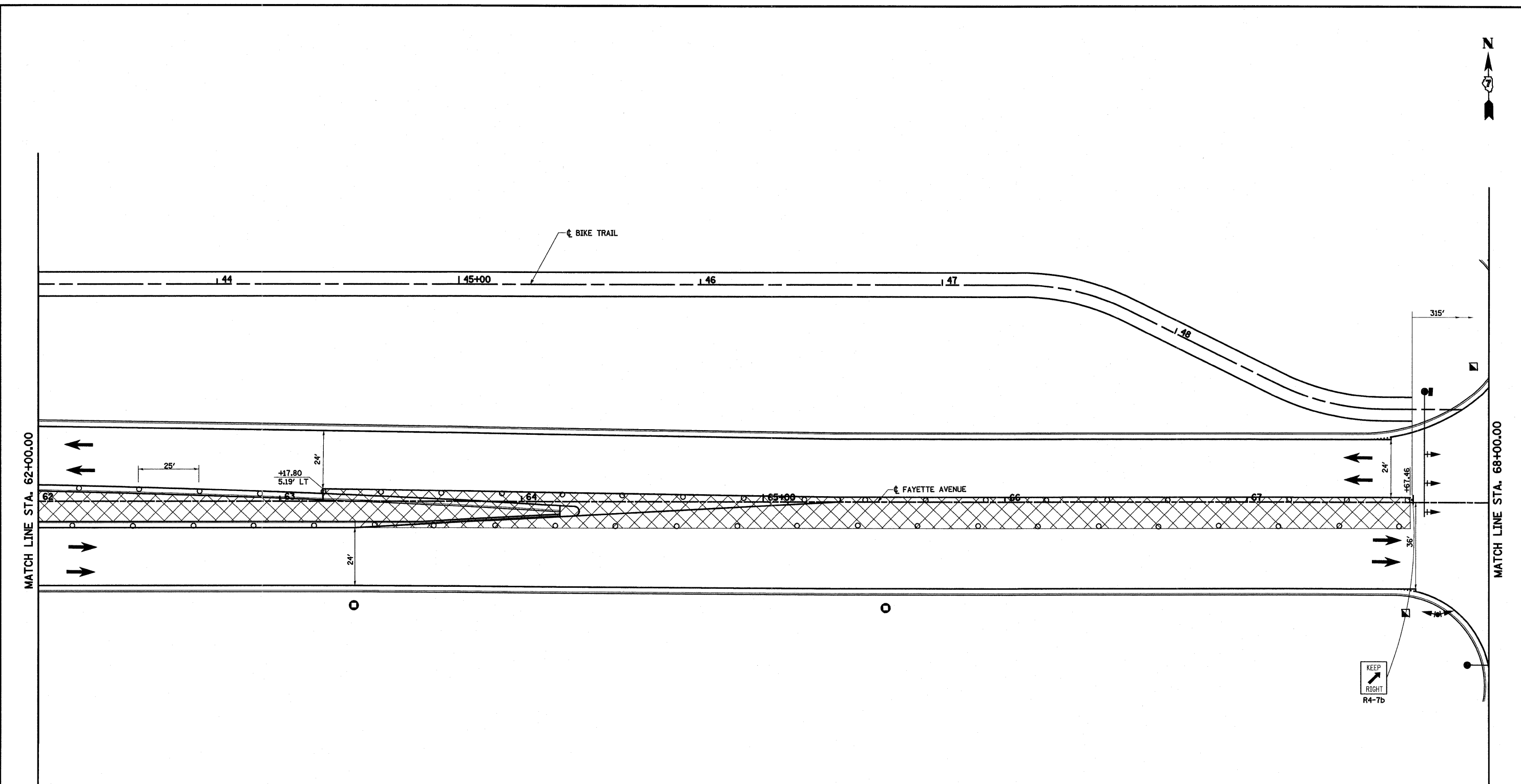


LEGEND

-  WORK AREA THIS STAGE
-  TEMPORARY PCC PAVEMENT
-  TEMPORARY HOT-MIX ASPHALT RAMP
-  SIGN
-  DIRECTION OF TRAFFIC
-  TYPE II BARRICADES OR DRUMS WITH MONO-DIRECTIONAL STEADY BURNING LIGHTS UNLESS OTHERWISE NOTED
-  VERTICAL PANEL
-  TYPE III BARRICADES




FILE NAME =	USER NAME = paul	DESIGNED - JWS	REVISED -	STATE OF ILLINOIS DEPARTMENT OF TRANSPORTATION	MAINTENANCE OF TRAFFIC, STAGE 3, FAYETTE AVENUE	F.A.I. RTE.	SECTION	COUNTY	TOTAL SHEETS	SHEET NO.	
S:\Projects\403-00072.61-70\dgn\Fayette\motFay_53.dgn	PLOT SCALE = 40.0000' / IN.	DRAWN - PDB	REVISED -			57/70	(25-3)I-6	EFFINGHAM	839	139	
	PLOT DATE = 6/24/2010	CHECKED - BRM	REVISED -			CONTRACT NO. 74293					
		DATE - 11-16-07	REVISED -			FED. ROAD DIST. NO. ILLINOIS FED. AID PROJECT					
				SCALE: 1"=20'		SHEET NO. 7 OF 11 SHEETS		STA. 56+00.00 TO STA. 62+00.00			

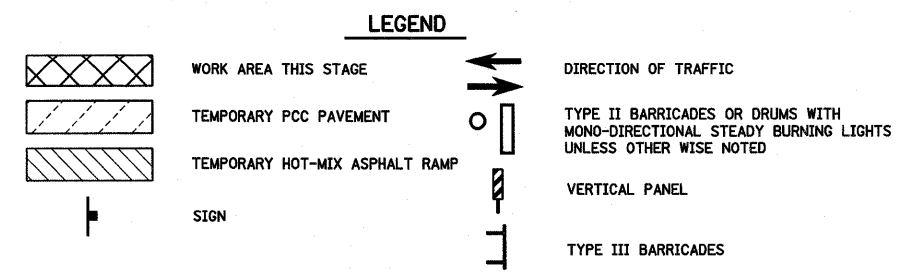
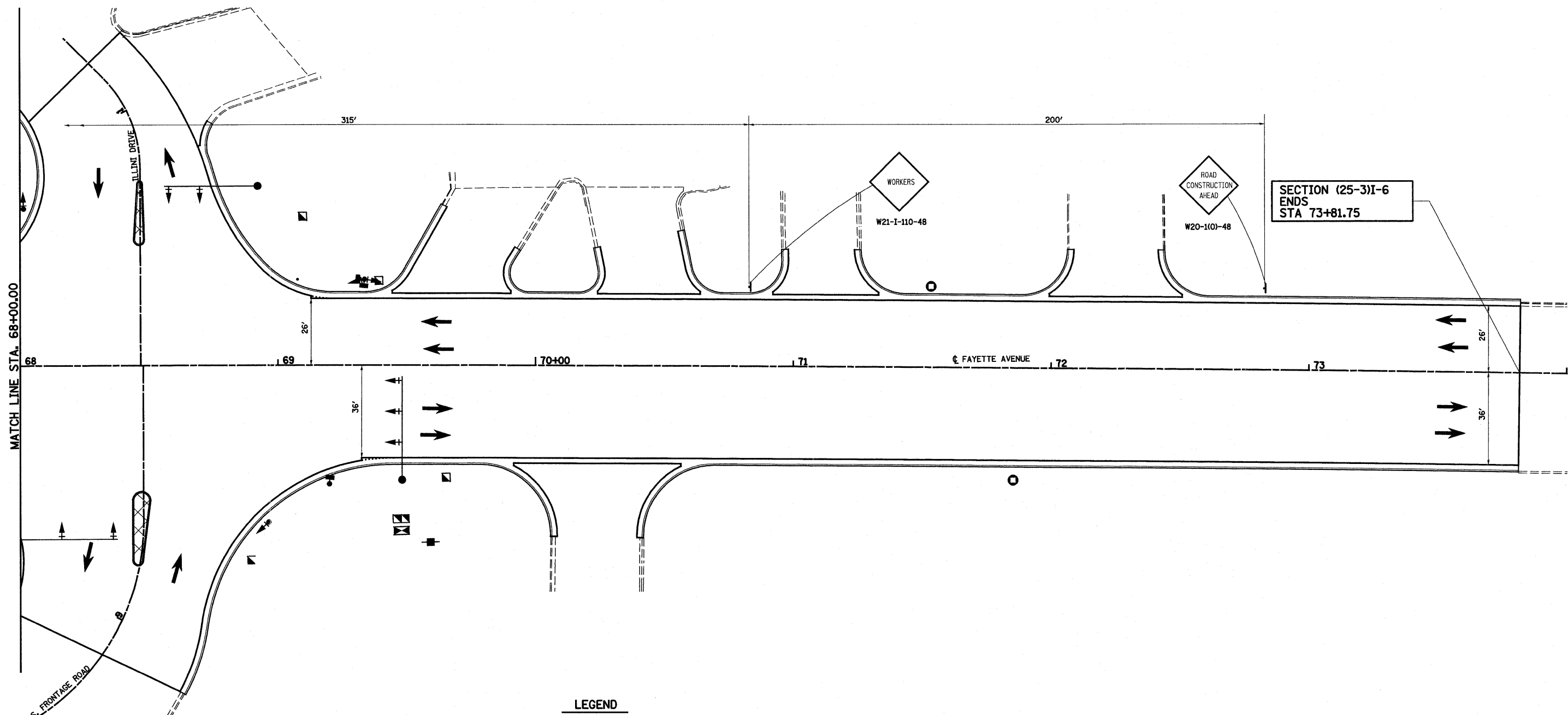


LEGEND

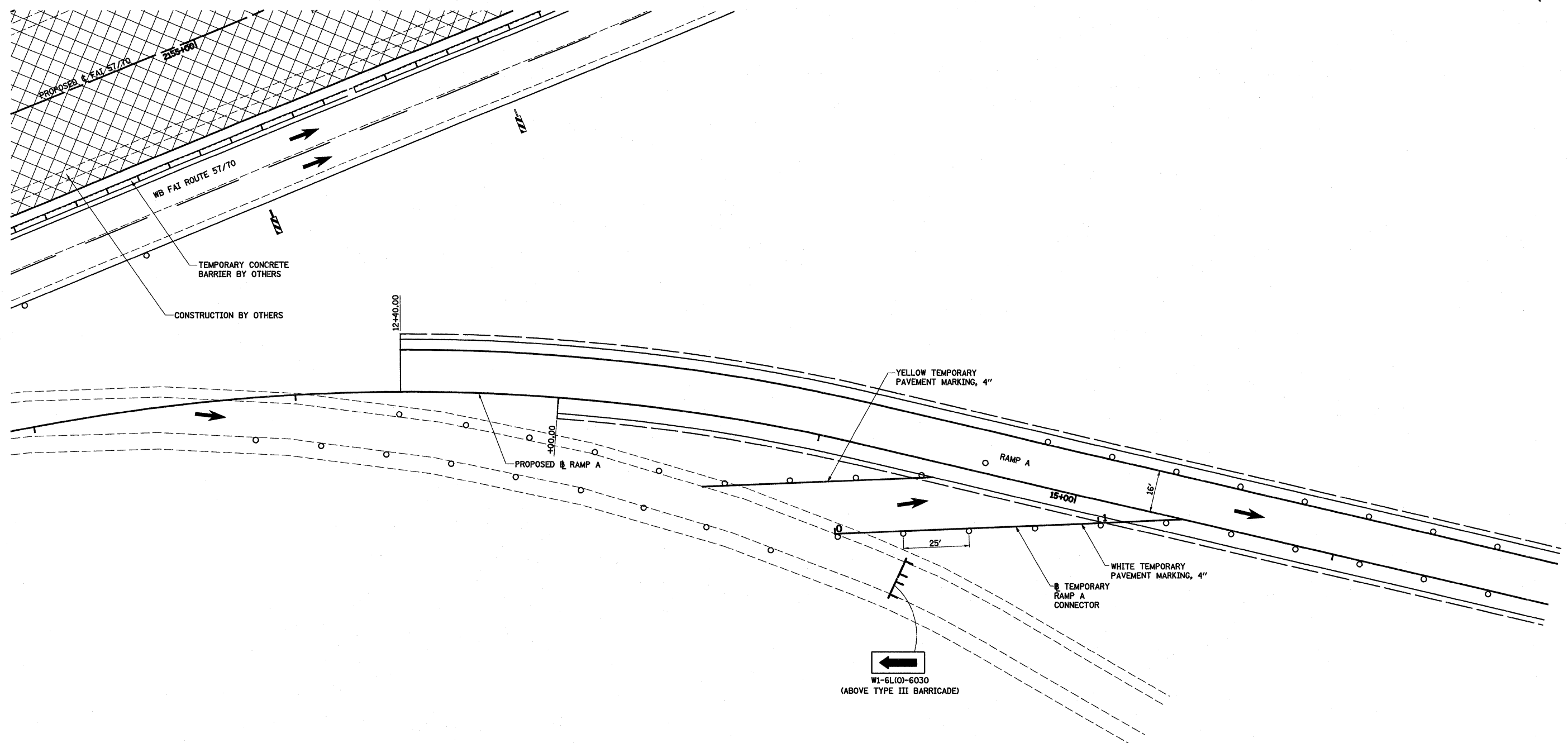

- WORK AREA THIS STAGE
- TEMPORARY PCC PAVEMENT
- TEMPORARY HOT-MIX ASPHALT RAMP
- SIGN
- DIRECTION OF TRAFFIC
- TYPE II BARRICADES OR DRUMS WITH MONO-DIRECTIONAL STEADY BURNING LIGHTS UNLESS OTHERWISE NOTED
- VERTICAL PANEL
- TYPE III BARRICADES



FILE NAME =	USER NAME = paul	DESIGNED - JWS	REVISED -	STATE OF ILLINOIS DEPARTMENT OF TRANSPORTATION	MAINTENANCE OF TRAFFIC, STAGE 3, FAYETTE AVENUE	F.A.I. RTE.	SECTION	COUNTY	TOTAL SHEETS	SHEET NO.	
S:\Projects\403-00072.51-70\dgn\Fayette\motFay_S3.dgn						F.A.I. RTE.	(25-3)I-6	EFFINGHAM	839	140	
PLOT SCALE = 40.0000" / IN.						SCALE: 1"=20'	SHEET NO. 8 OF 11 SHEETS	STA. 62+00.00 TO STA. 68+00.00		CONTRACT NO. 74293	
PLOT DATE = 6/24/2010						DATE - 11-16-07	FED. ROAD DIST. NO.		ILLINOIS FED. AID PROJECT		




FILE NAME =	USER NAME = paul	DESIGNED - JWS	REVISED -	STATE OF ILLINOIS DEPARTMENT OF TRANSPORTATION	MAINTENANCE OF TRAFFIC, STAGE 3, FAYETTE AVENUE	F.A.I. RTE. 57/70	SECTION (25-3)I-6	COUNTY EFFINGHAM	TOTAL SHEETS 839	SHEET NO. 141	
	PLOT SCALE = 48,0000 ' / IN.	CHECKED - BRM	REVISED -			CONTRACT NO. 74293					
	PLOT DATE = 6/24/2010	DATE - 11-16-07	REVISED -			SCALE: 1"=20' SHEET NO. 9 OF 11 SHEETS STA. 68+00.00 TO STA. 74+00.00					
						FED. ROAD DIST. NO. ILLINOIS FED. AID PROJECT					

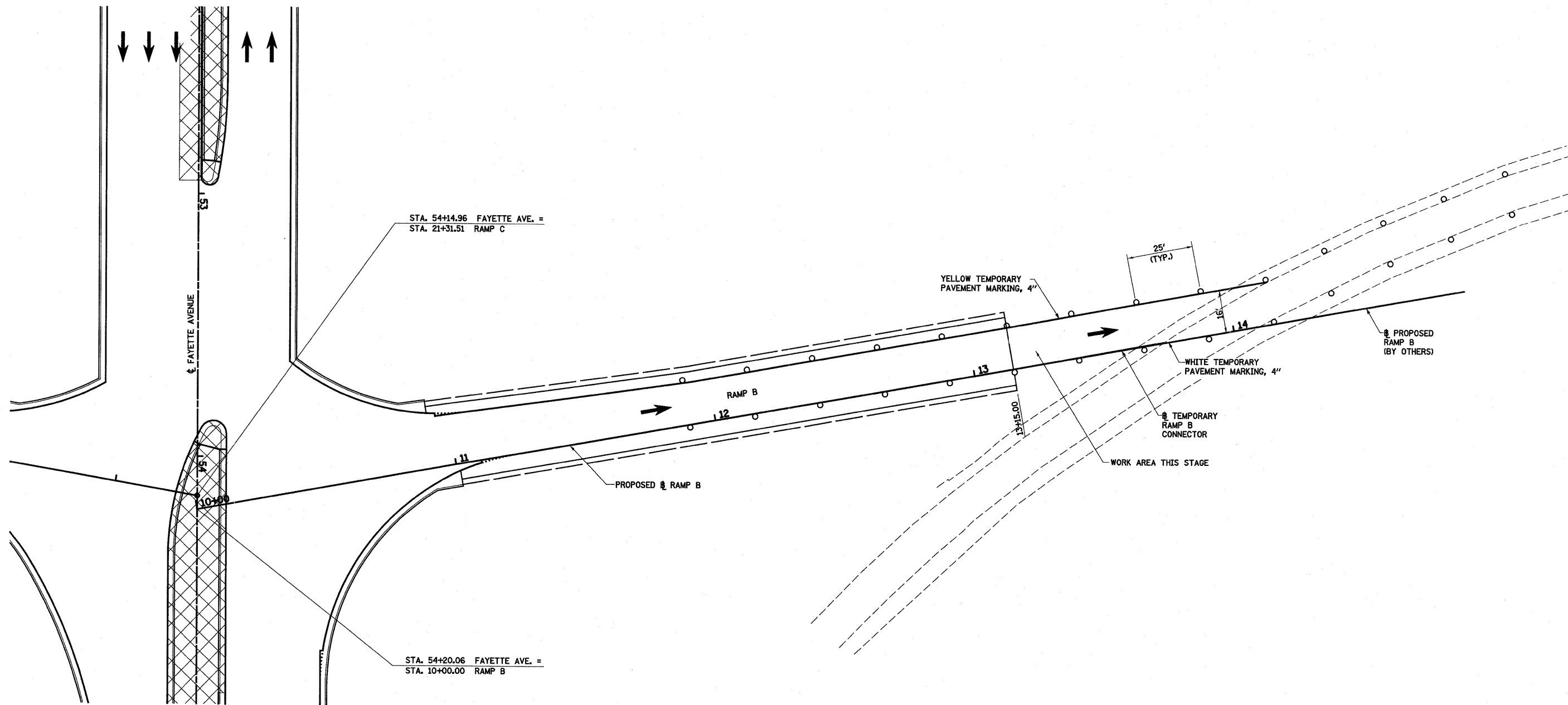


LEGEND	
	WORK AREA THIS STAGE
	TEMPORARY PCC PAVEMENT
	TEMPORARY HOT-MIX ASPHALT RAMP
	SIGN
	BY OTHERS
	DIRECTION OF TRAFFIC
	TYPE II BARRICADES OR DRUMS WITH MONO-DIRECTIONAL STEADY BURNING LIGHTS UNLESS OTHERWISE NOTED
	VERTICAL PANEL
	TYPE III BARRICADES

- NOTES: STAGE 3**
- SHIFT TRAFFIC FROM THE EXISTING PAVEMENT TO THE PROPOSED PAVEMENT USING THE TEMPORARY RAMP A CONNECTOR.
 - REMOVE THE EXISTING RAMP A PAVEMENT FROM FAYETTE AVE. TO STA 10+65.00 (EX RAMP A) AND COMPLETE ANY REMAINING GRADING OPERATIONS.
 - TRAFFIC CONTROL AND TEMPORARY PAVEMENT TO REMAIN IN PLACE.



FILE NAME =	USER NAME = paul	DESIGNED - JWS	REVISED -	STATE OF ILLINOIS DEPARTMENT OF TRANSPORTATION	MAINTENANCE OF TRAFFIC, STAGE 3, RAMP A, FAYETTE AVENUE	F.A.I. RTE.	SECTION	COUNTY	TOTAL SHEETS	SHEET NO.	
SA\Projects\403-00072-57-70\ dgn\Fayette\NoRampA.S3dgn	PLOT SCALE = 40,0000 ' / IN.	DRAWN - PDB	REVISED -			57/70	(25-3)I-6	EFFINGHAM	839	142	
	PLOT DATE = 6/24/2010	CHECKED - BRM	REVISED -			CONTRACT NO. 74293					
		DATE - 11-16-07	REVISED -			SCALE: 1"=20' SHEET NO. 10 OF 11 SHEETS STA. 9+75.00 TO STA. 15+75.00 FED. ROAD DIST. NO. ILLINOIS FED. AID PROJECT					




NOTES: STAGE 3

1. MAINTAIN TRAFFIC ON THE TEMPORARY RAMP B CONNECTOR AND THE NEWLY CONSTRUCTED RAMP B PAVEMENT BETWEEN FAYETTE AND STATION 13+15.00.
2. REMOVE THE EXISTING RAMP B PAVEMENT FROM FAYETTE AVE. TO STA 5+60.00 AND COMPLETE ANY REMAINING GRADING OPERATIONS.
3. TRAFFIC CONTROL AND TEMPORARY PAVEMENT TO REMAIN IN PLACE.

LEGEND

	WORK AREA THIS STAGE		DIRECTION OF TRAFFIC
	TEMPORARY PCC PAVEMENT		TYPE II BARRICADES OR DRUMS WITH MONO-DIRECTIONAL STEADY BURNING LIGHTS UNLESS OTHERWISE NOTED
	TEMPORARY HOT-MIX ASPHALT RAMP		VERTICAL PANEL
	SIGN		TYPE III BARRICADES
	BY OTHERS		



FILE NAME =	USER NAME = paul	DESIGNED - JWS	REVISED -
S:\Projects\403-00072-57-70\gn\Fayette\motRamps_S3.dgn		DRAWN - PDB	REVISED -
	PLOT SCALE = 40,0000' / IN.	CHECKED - BRM	REVISED -
	PLOT DATE = 6/24/2010	DATE - 11-16-07	REVISED -

**STATE OF ILLINOIS
DEPARTMENT OF TRANSPORTATION**


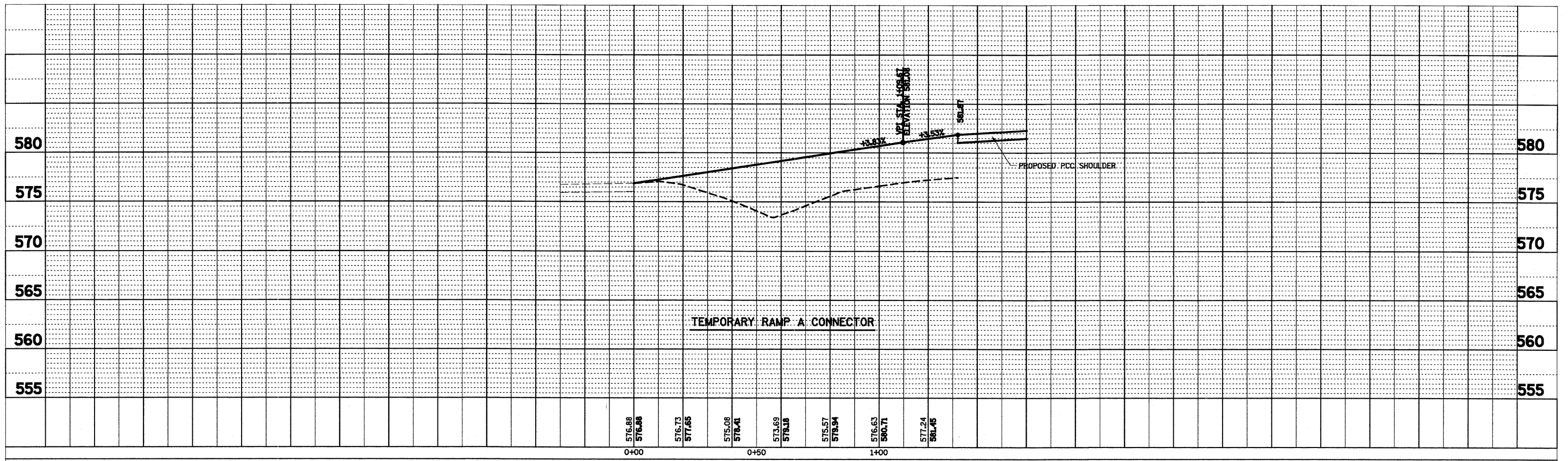
MAINTENANCE OF TRAFFIC, STAGE 3, RAMP B, FAYETTE AVENUE

SCALE: 1"=20' SHEET NO. 11 OF 11 SHEETS STA. 10+00.00 TO STA. 14+25.00

F.A.I. RTE.	SECTION	COUNTY	TOTAL SHEETS	SHEET NO.
57/70	(25-3)I-6	EFFINGHAM	839	143
CONTRACT NO. 74293				
FED. ROAD DIST. NO.		ILLINOIS FED. AID PROJECT		

PLAN
 REVISIONS
 CHECKED
 ALIGNED
 CHECKED
 PLOTTED
 CHECKED
 NOTE BOOK
 NO. _____
 DATE

PROFILE
 REVISIONS
 CHECKED
 GRADES
 CHECKED
 PLOTTED
 CHECKED
 NOTE BOOK
 NO. _____
 DATE



FILE NAME = S:\Projects\03-1107-57-70\p\Temp connector profile.dgn

USER NAME = paul
 PLOT SCALE = 48.0000 / IN.
 PLOT DATE = 6/24/2018

DESIGNED - JWS
 DRAWN - PDB
 CHECKED - BRM
 DATE - 10-14-08

REVISED -
 REVISED -
 REVISED -
 REVISED -

**STATE OF ILLINOIS
 DEPARTMENT OF TRANSPORTATION**

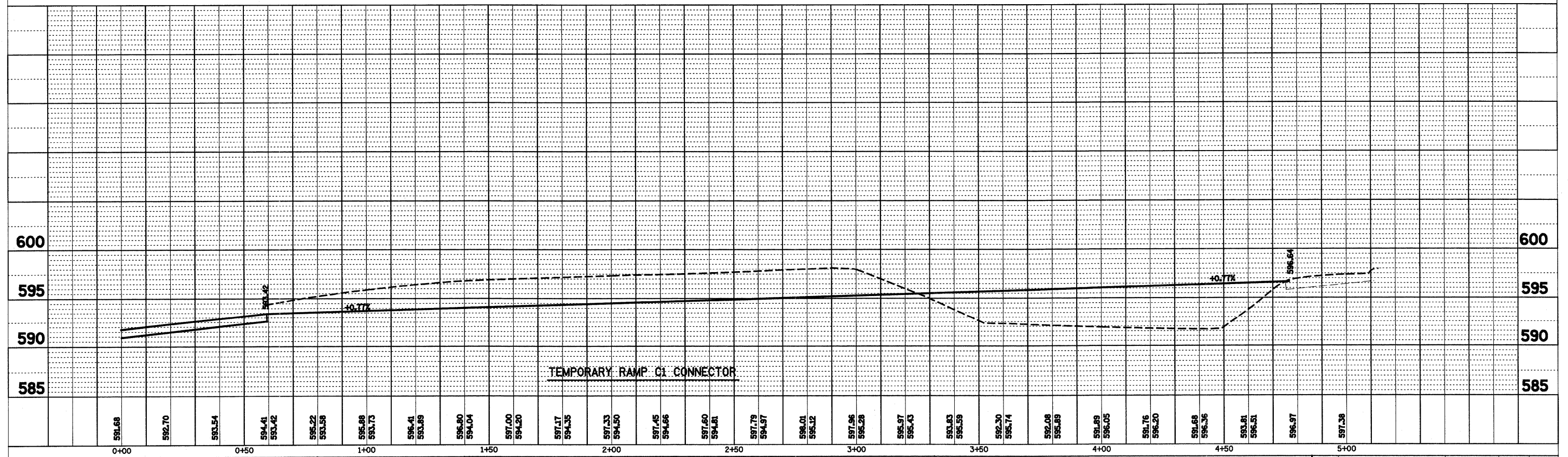
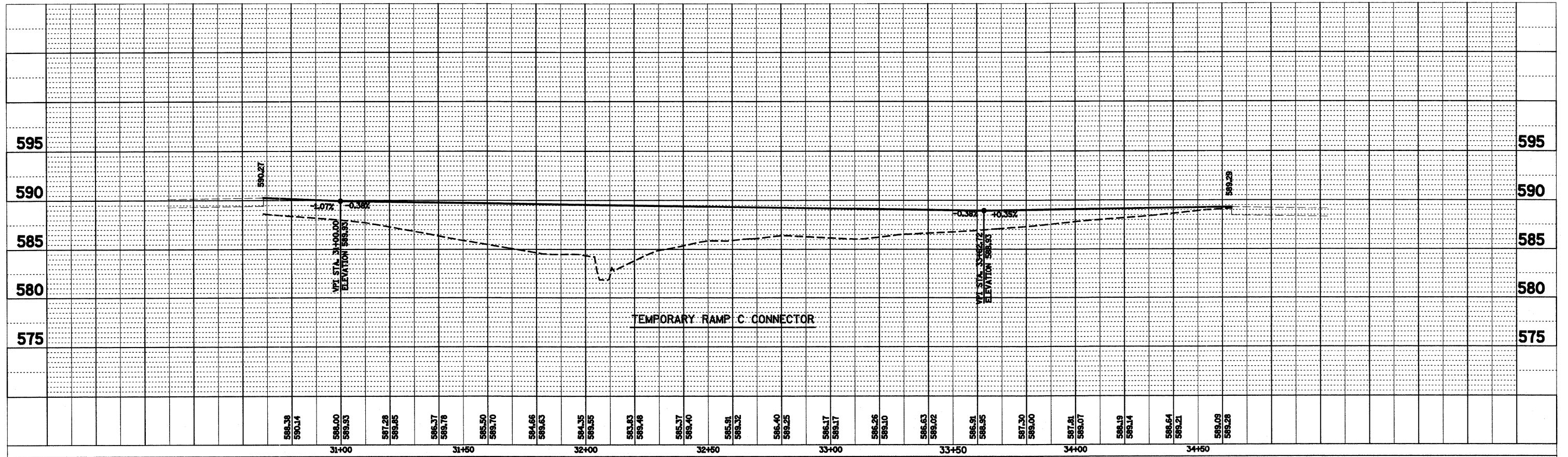
TEMPORARY RAMP CONNECTORS, FAYETTE AVENUE

SCALE: SHEET NO. 1 OF 3 SHEETS STA. TO STA.

F.A.I. RTE.	SECTION	COUNTY	TOTAL SHEETS	SHEET NO.
57/70	(25-3)I-6	EFFINGHAM	839	144
CONTRACT NO. 74293				
FED. ROAD DIST. NO. ILLINOIS FED. AID PROJECT				

PLAN	REVIEWED	BY	DATE
	PLOTTED		
	ALIGNMENT CHECKED		
	NOTE BOOK		
	NO.		
	ADD. FILE NAME		

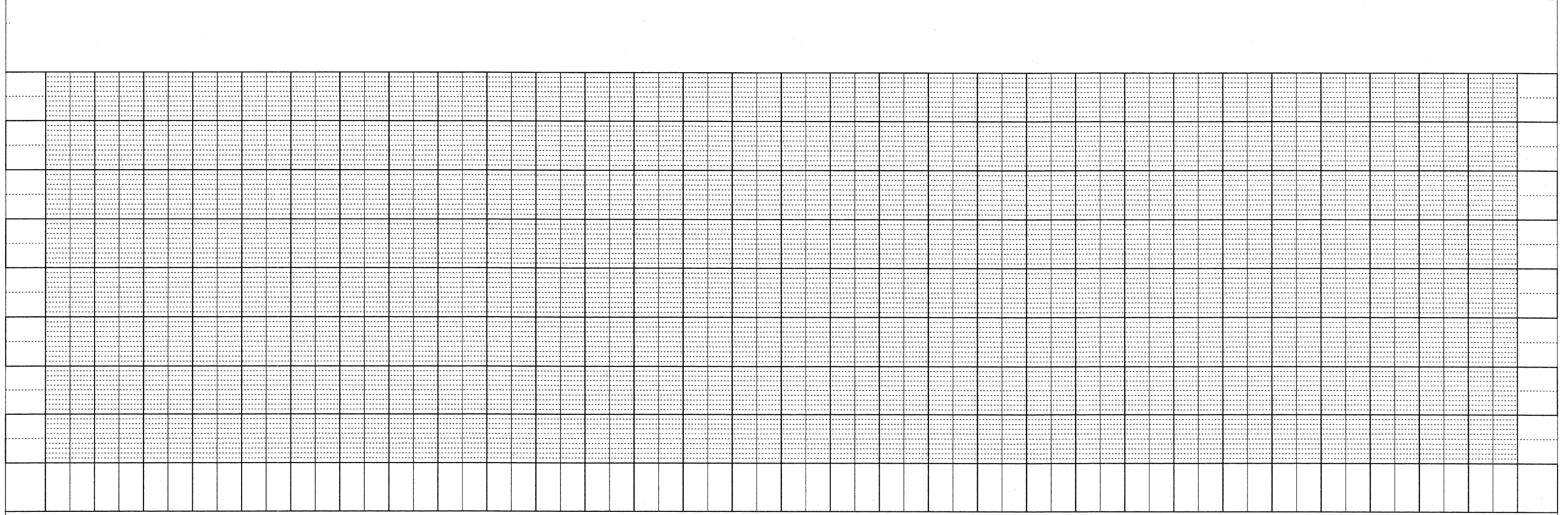
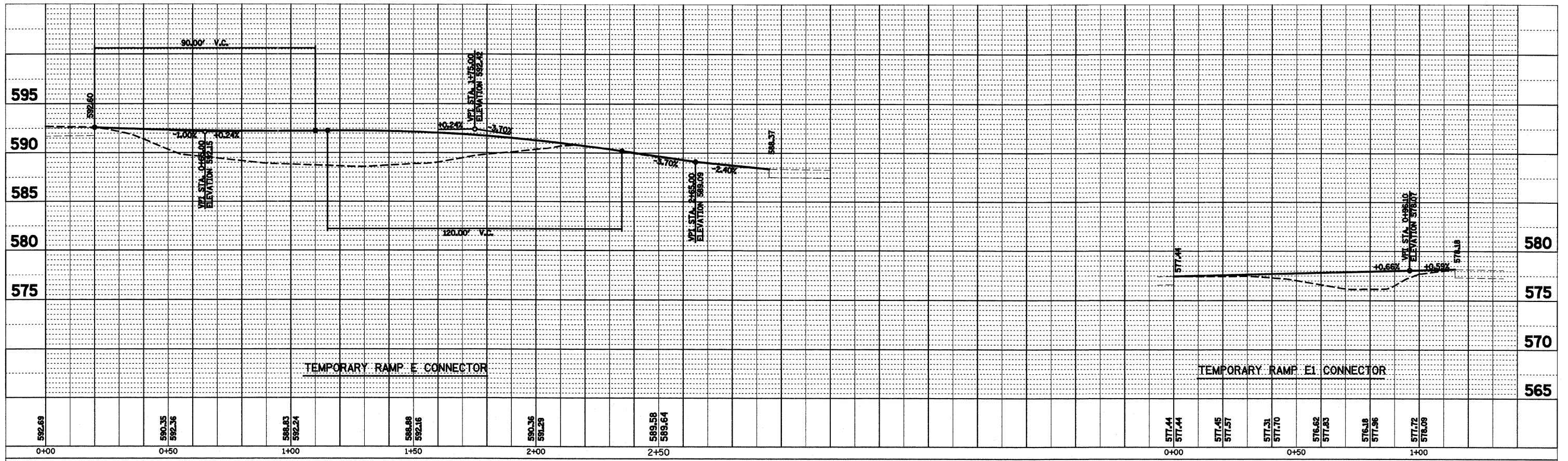
PROFILE	REVIEWED	BY	DATE
	PLOTTED		
	GRADES CHECKED		
	NOTE BOOK		
	NO.		
	STRUCTURE NOTATIONS CHECKED		



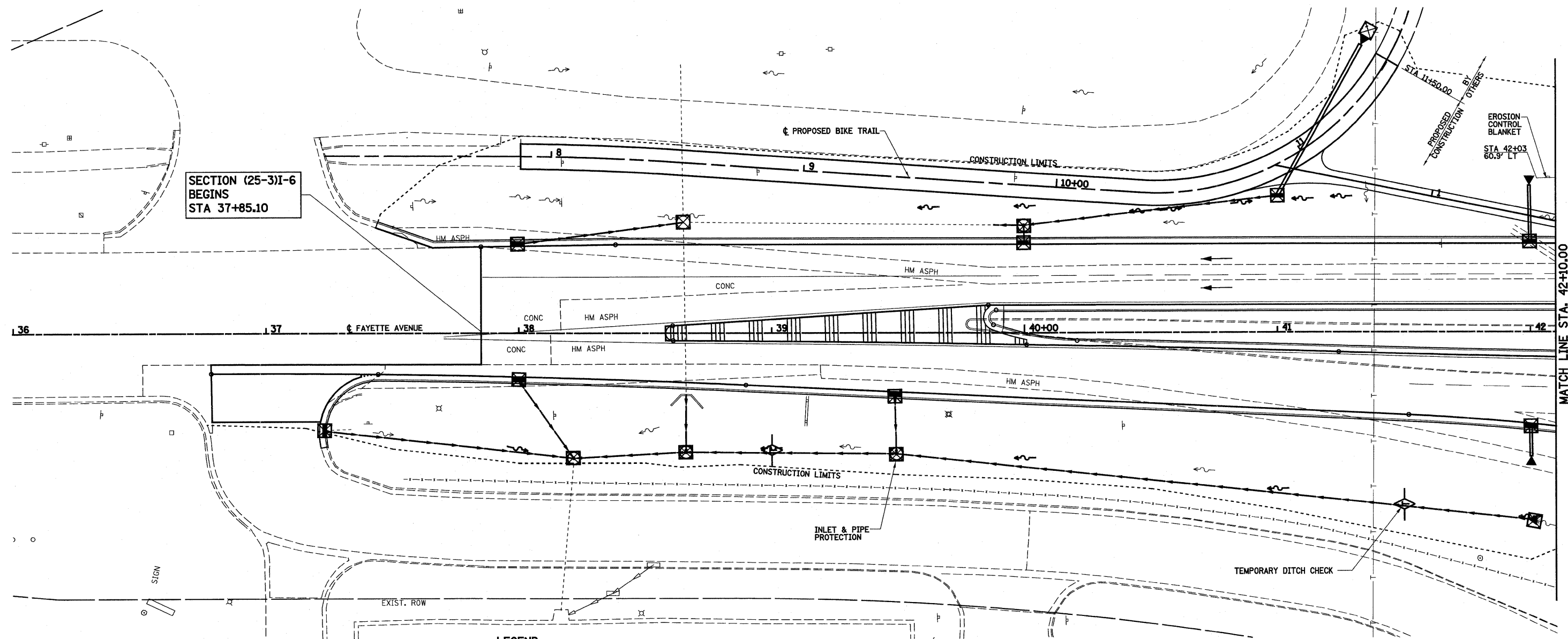
FILE NAME =	USER NAME = paul	DESIGNED - JWS	REVISED -	STATE OF ILLINOIS DEPARTMENT OF TRANSPORTATION	TEMPORARY RAMP CONNECTORS, FAYETTE AVENUE		F.A.I. RTE.	SECTION	COUNTY	TOTAL SHEETS	SHEET NO.	
S:\Projects\103\1037217\1037217.dwg\Temp connector profile.dwg		DRAWN - PDB	REVISED -		SCALE:	SHEET NO. 2 OF 3 SHEETS	STA.	57/70	(25-3)I-6	EFFINGHAM	839	145
		CHECKED - BRM	REVISED -									
		DATE - 10-14-08	REVISED -									
							CONTRACT NO. 74293 ILLINOIS FED. AID PROJECT					

PLAN
 REVIEWED _____
 DATE _____
 BY _____
 NOTE BOOK _____
 CHECKED _____
 NO. _____
 ELEVATION _____
 ELEVATION _____
 ELEVATION _____

PROFILE
 REVIEWED _____
 DATE _____
 BY _____
 NOTE BOOK _____
 CHECKED _____
 NO. _____
 ELEVATION _____
 ELEVATION _____
 ELEVATION _____




FILE NAME = S:\projects\0717-17\0717-17-temp connector profile.dwg	USER NAME = paul	DESIGNED - JWS	REVISED -	STATE OF ILLINOIS DEPARTMENT OF TRANSPORTATION	TEMPORARY RAMP CONNECTORS, FAYETTE AVENUE	F.A.I. RTE. 57/70	SECTION (25-3)I-6	COUNTY EFFINGHAM	TOTAL SHEETS 839	SHEET NO. 146		
PLOT SCALE = 40,0000' / IN.	PLOT DATE = 6/24/2010	DRAWN - WJS	REVISED -			SCALE:	SHEET NO. 3 OF 3 SHEETS	STA.	TO STA.	CONTRACT NO. 74293		
CHECKED - BRM	DATE - 10-14-08	REVISOR -	REVISOR -			FED. ROAD DIST. NO. ILLINOIS FED. AID PROJECT						



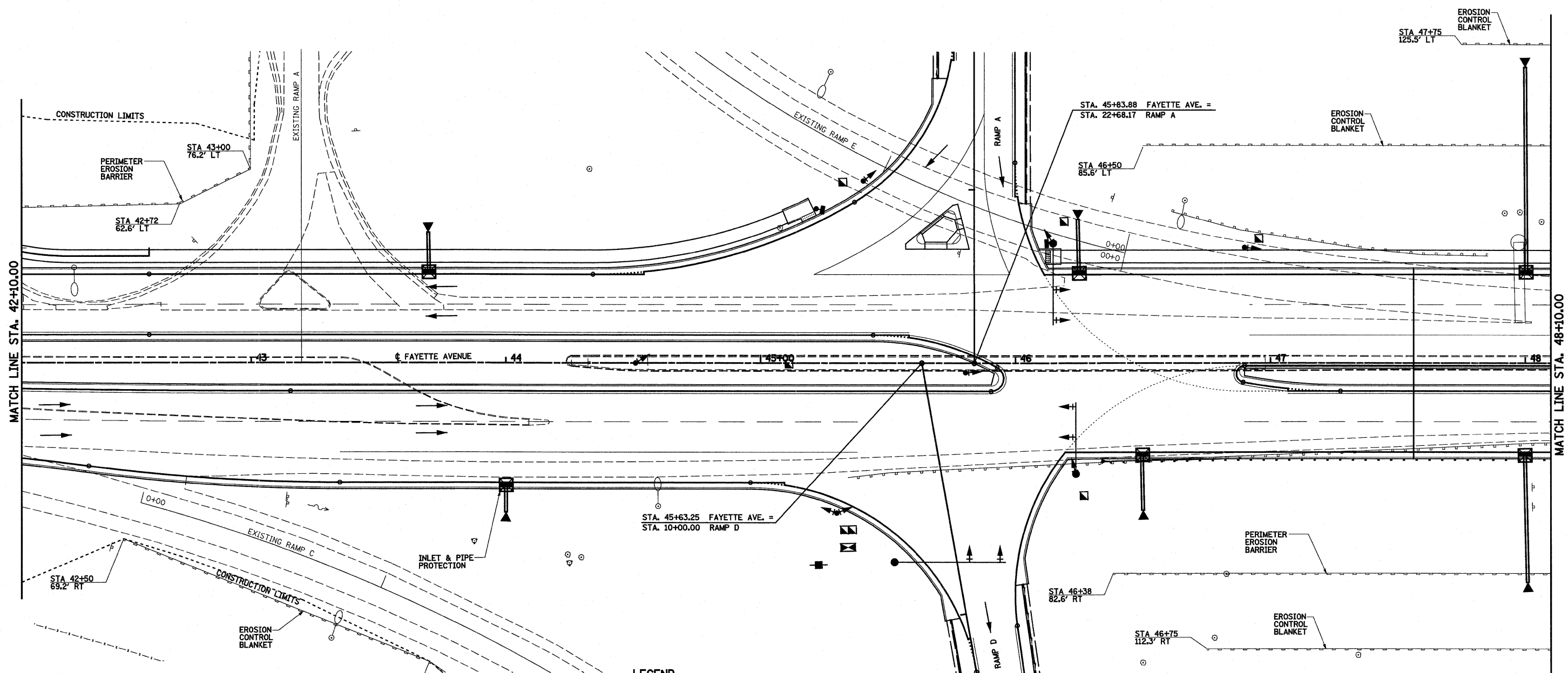
SECTION (25-3)I-6
BEGINS
STA 37+85.10

MATCH LINE STA. 42+10.00

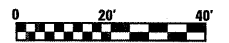
ITEM	LEGEND	SYMBOL
TEMPORARY DITCH CHECKS		
PERIMETER EROSION BARRIER		
SUMMIT		
ROADWAY DITCH FLOW		
INLET AND PIPE PROTECTION		
EROSION CONTROL BLANKET		
SEDIMENT BASIN		



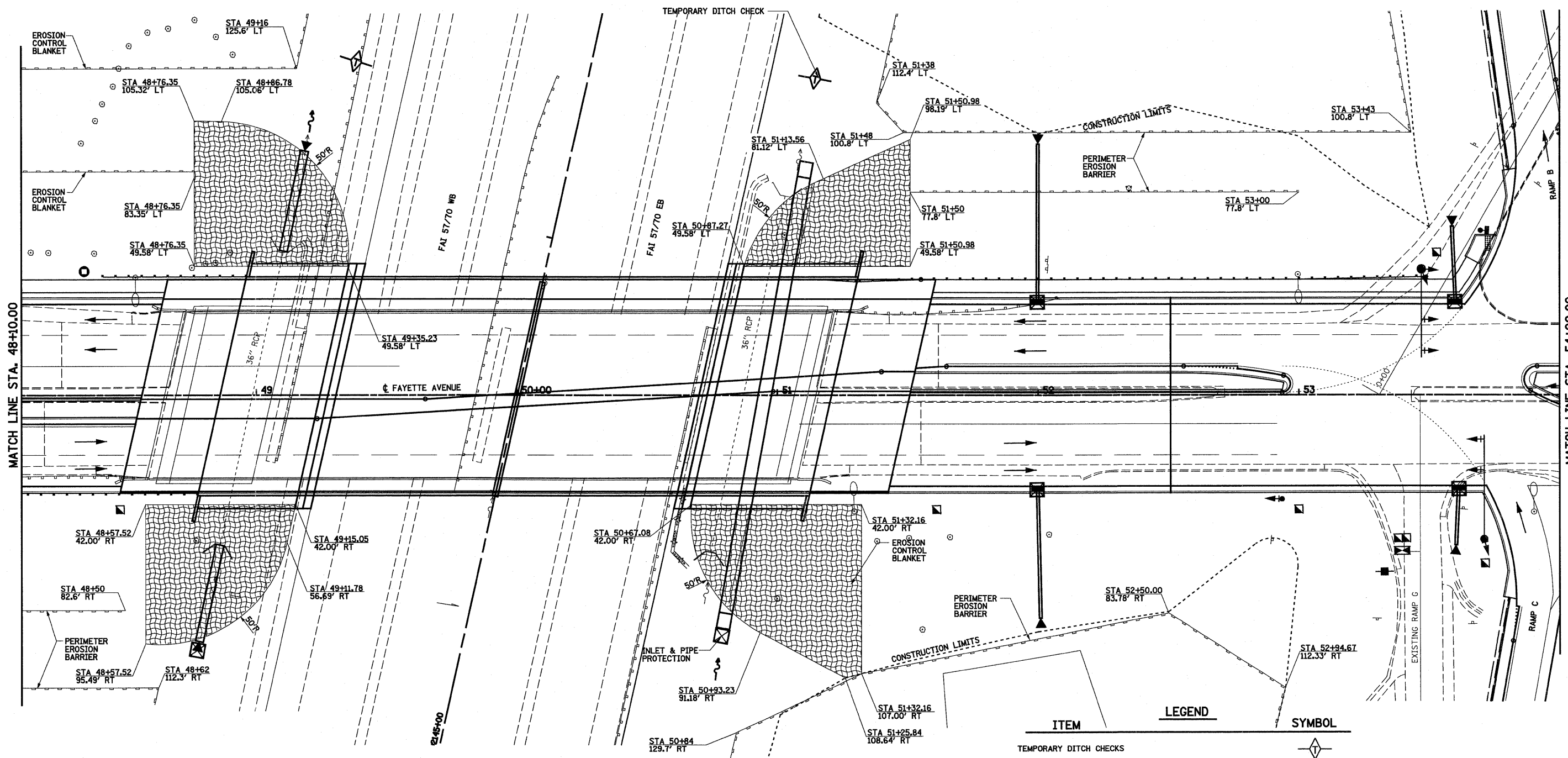
FILE NAME =	USER NAME = paul	DESIGNED - JWS	REVISED -	STATE OF ILLINOIS DEPARTMENT OF TRANSPORTATION	EROSION CONTROL, FAYETTE AVENUE	F.A.I. RTE.	SECTION	COUNTY	TOTAL SHEETS	SHEET NO.	
S:\Projects\403-00072-51-70\dgn\Fayette\ecp.fay.dgn		DRAWN - PDB	REVISED -			57/70	(25-3)I-6	EFFINGHAM	839	147	
PLOT SCALE = 40,0000 / / IN.		CHECKED - BRM	REVISED -			CONTRACT NO. 74293					
PLOT DATE = 6/24/2010		DATE - 11-16-07	REVISED -			FED. ROAD DIST. NO. ILLINOIS FED. AID PROJECT					
				SCALE: 1"=20'		SHEET NO. 1 OF 8 SHEETS		STA. 36+00.00 TO STA. 42+10.00			



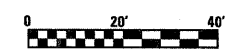
ITEM	LEGEND	SYMBOL
TEMPORARY DITCH CHECKS		
PERIMETER EROSION BARRIER		
SUMMIT		
ROADWAY DITCH FLOW		
INLET AND PIPE PROTECTION		
EROSION CONTROL BLANKET		
SEDIMENT BASIN		



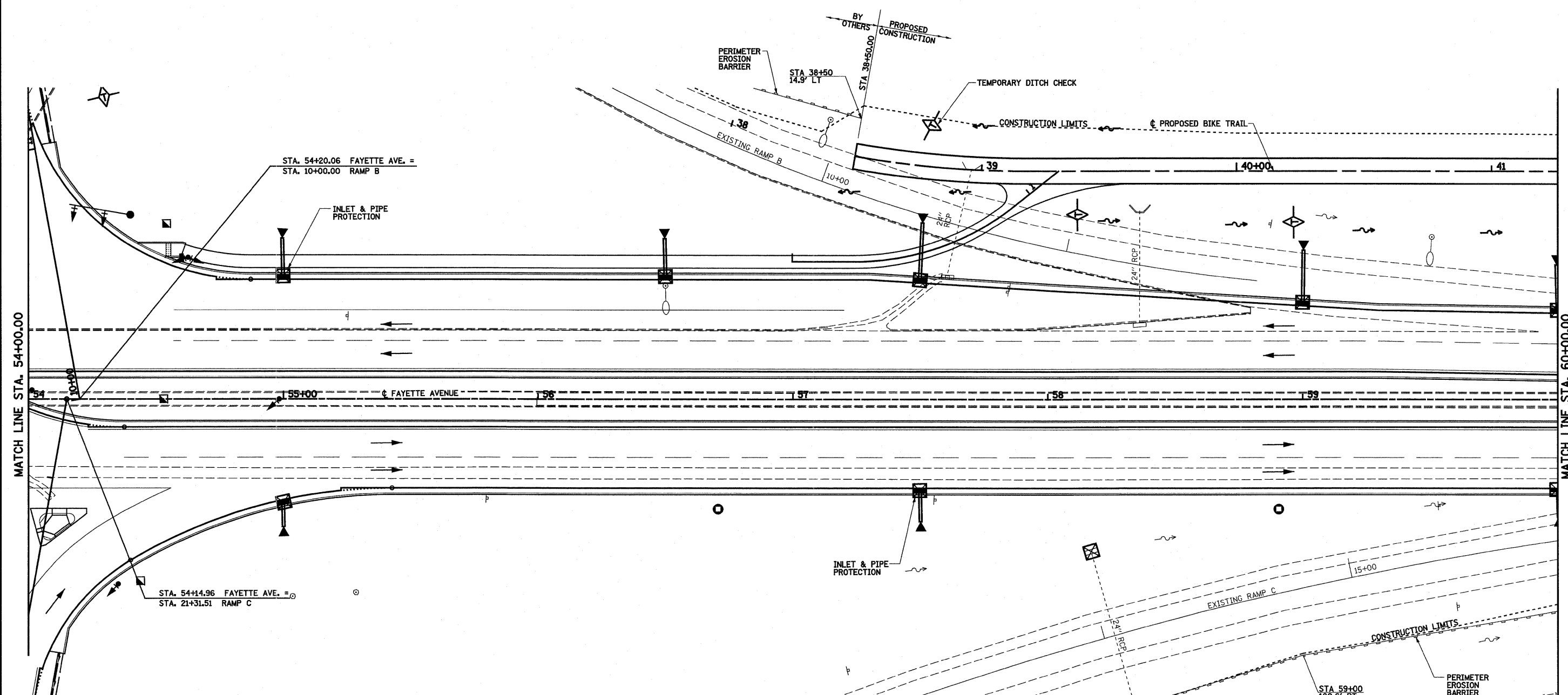
FILE NAME = S:\Projects\403-00072.51-70\dgn\Fayette\ecofay.dgn	USER NAME = paul	DESIGNED - JWS	REVISED -	STATE OF ILLINOIS DEPARTMENT OF TRANSPORTATION	EROSION CONTROL, FAYETTE AVENUE			F.A.I. RTE. 57/70	SECTION (25-3)I-6	COUNTY EFFINGHAM	TOTAL SHEETS 839	SHEET NO. 148
								SCALE: 1"=20' SHEET NO. 2 OF 8 SHEETS STA. 42+10.00 TO STA. 48+10.00			CONTRACT NO. 74293	
PLOT SCALE = 40,0000 / IN.	CHECKED - BRM	DATE - 11-16-07	REVISED -									
PLOT DATE = 6/24/2010	DATE - 11-16-07	REVISED -										



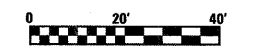
ITEM	LEGEND	SYMBOL
TEMPORARY DITCH CHECKS		
PERIMETER EROSION BARRIER		
SUMMIT		
ROADWAY DITCH FLOW		
INLET AND PIPE PROTECTION		
EROSION CONTROL BLANKET		
SEDIMENT BASIN		



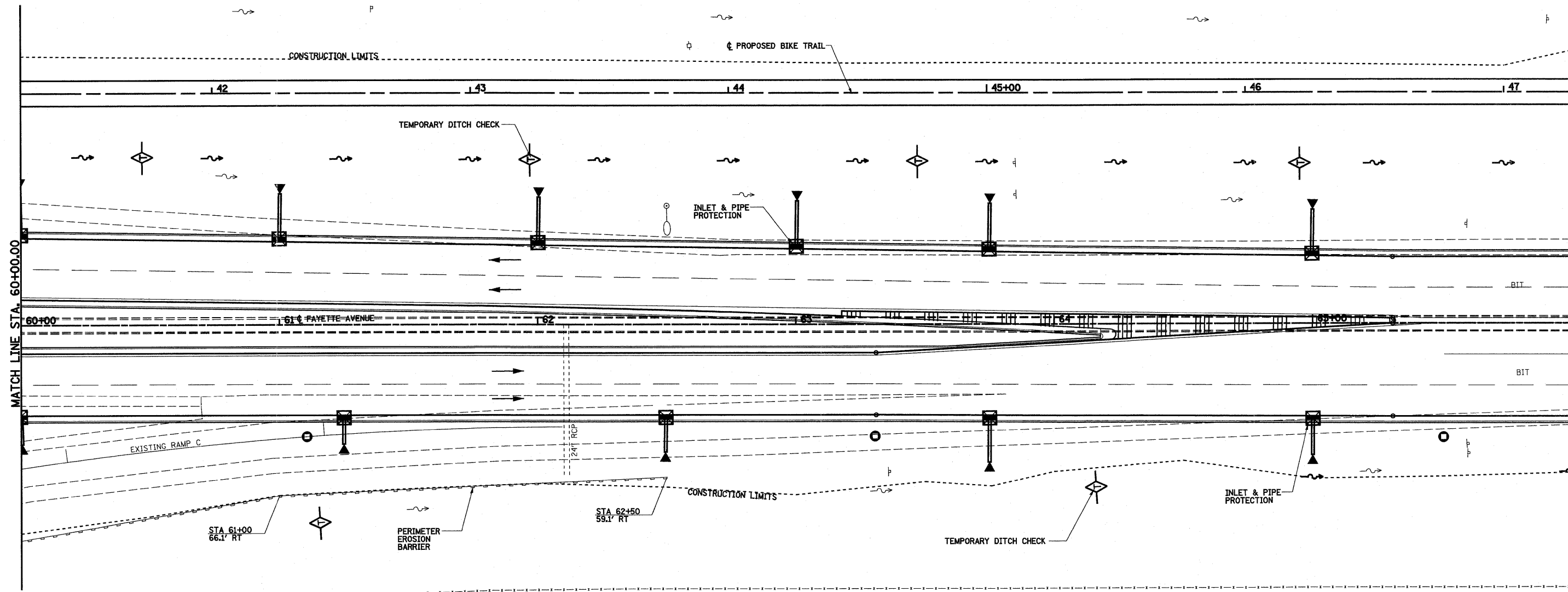
FILE NAME = S:\Projects\403-00072.51-70.dgn\Fayette.ecp	USER NAME = paul	DESIGNED - JWS	REVISED -	STATE OF ILLINOIS DEPARTMENT OF TRANSPORTATION	EROSION CONTROL, FAYETTE AVENUE			F.A.I. RTE. 57/70	SECTION (25-3)I-6	COUNTY EFFINGHAM	TOTAL SHEETS 839	SHEET NO. 149
PLOT SCALE = 40.0000' / IN.	CHECKED - BRM	DRAWN - PDB	REVISED -		SCALE: 1"=20'	SHEET NO. 3 OF 8 SHEETS	STA. 48+10.00 TO STA. 54+00.00	CONTRACT NO. 74293				
PLOT DATE = 6/24/2010	DATE - 11-16-07		REVISED -		FED. ROAD DIST. NO. ILLINOIS FED. AID PROJECT							




ITEM	LEGEND	SYMBOL
TEMPORARY DITCH CHECKS		
PERIMETER EROSION BARRIER		
SUMMIT		
ROADWAY DITCH FLOW		
INLET AND PIPE PROTECTION		
EROSION CONTROL BLANKET		
SEDIMENT BASIN		



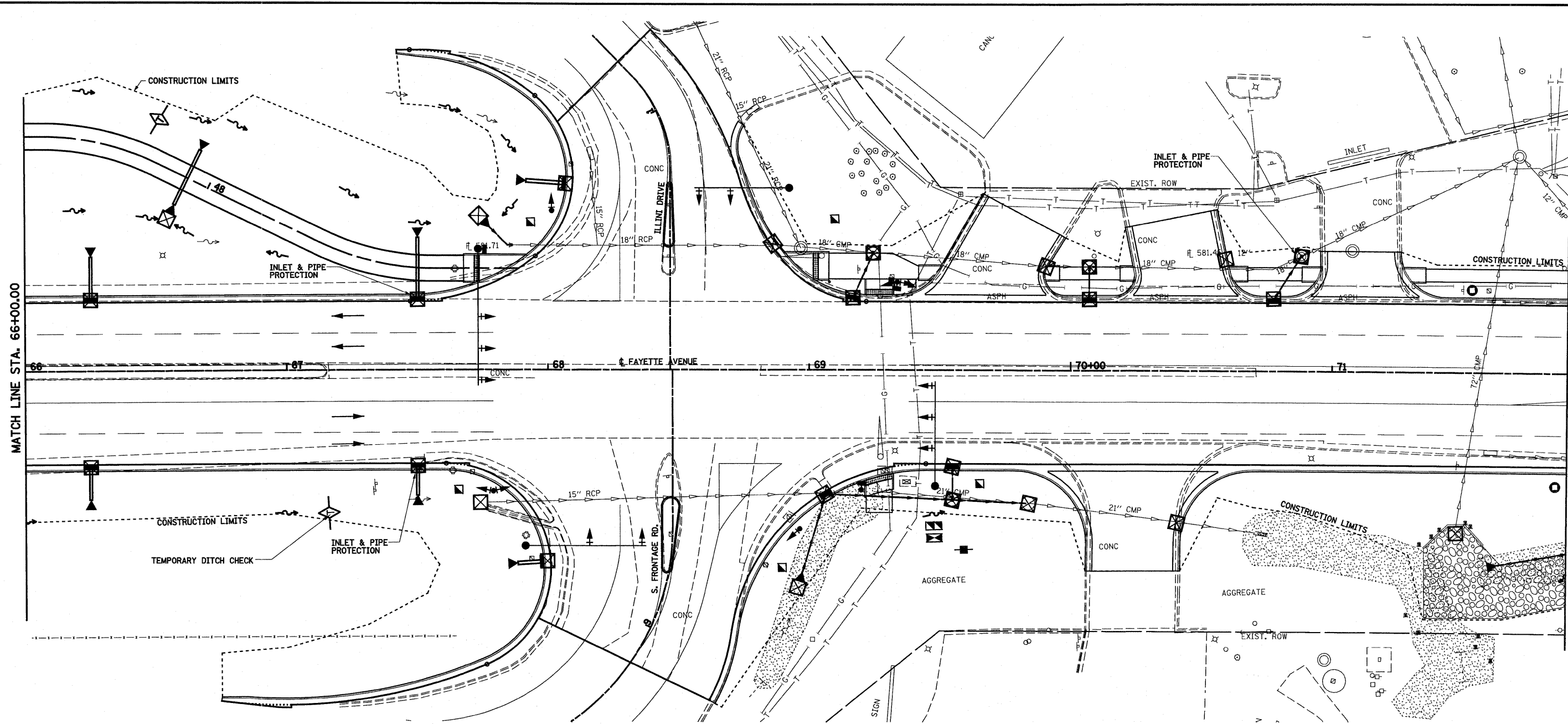
FILE NAME = S:\Projects\403-00072-57-70\dgn\Fayette\ecp\foy.dgn	USER NAME = paul	DESIGNED - JWS	REVISED -	STATE OF ILLINOIS DEPARTMENT OF TRANSPORTATION	EROSION CONTROL, FAYETTE AVENUE	F.A.T. RTE. 57/70	SECTION (25-3)I-6	COUNTY EFFINGHAM	TOTAL SHEETS 839	SHEET NO. 150		
PLOT SCALE = 48,0000 "/> <td>PLOT DATE = 6/24/2010</td> <td>DATE - 11-16-07</td> <td>REVISI</td> <td>SCALE: 1"=20'</td> <td>SHEET NO. 4 OF 8 SHEETS</td> <td>STA. 54+00.00 TO STA. 60+10.00</td> <td colspan="4" style="text-align: center;">CONTRACT NO. 74293</td>	PLOT DATE = 6/24/2010	DATE - 11-16-07	REVISI			SCALE: 1"=20'	SHEET NO. 4 OF 8 SHEETS	STA. 54+00.00 TO STA. 60+10.00	CONTRACT NO. 74293			
						FED. ROAD DIST. NO. ILLINOIS FED. AID PROJECT						



ITEM	SYMBOL
TEMPORARY DITCH CHECKS	
PERIMETER EROSION BARRIER	
SUMMIT	
ROADWAY DITCH FLOW	
INLET AND PIPE PROTECTION	
EROSION CONTROL BLANKET	
SEDIMENT BASIN	



FILE NAME =	USER NAME = paul	DESIGNED - JWS	REVISED -	STATE OF ILLINOIS DEPARTMENT OF TRANSPORTATION	EROSION CONTROL, FAYETTE AVENUE	F.A.I. RTE.	SECTION	COUNTY	TOTAL SHEETS	SHEET NO.
Sn\Projects\403-00072-51-70\dgn\Fayette\ecp\ecp.dgn	DRAWN - PDB	REVISED -	57/70			(25-3)I-6	EFFINGHAM	839	151	
PLOT SCALE = 40.0000 / IN.	CHECKED - BRM	REVISED -	CONTRACT NO. 74293							
PLOT DATE = 6/24/2010	DATE - 11-16-07	REVISED -	FED. ROAD DIST. NO. ILLINOIS FED. AID PROJECT							
				SCALE: 1"=20'		SHEET NO. 5 OF 8 SHEETS		STA. 60+10.00 TO STA. 66+00.00		



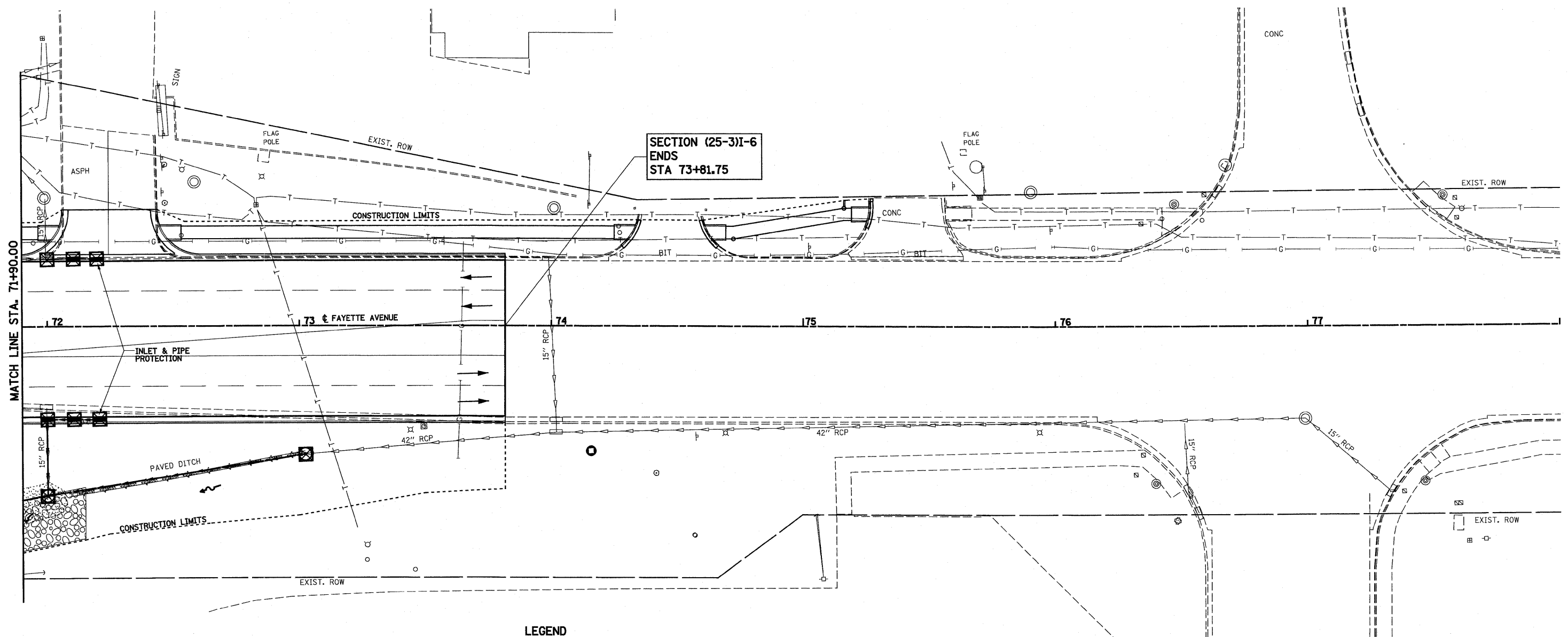
MATCH LINE STA. 66+00.00

MATCH LINE STA. 71+90.00

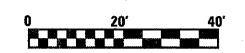
ITEM	LEGEND	SYMBOL
TEMPORARY DITCH CHECKS		
PERIMETER EROSION BARRIER		
SUMMIT		
ROADWAY DITCH FLOW		
INLET AND PIPE PROTECTION		
EROSION CONTROL BLANKET		
SEDIMENT BASIN		



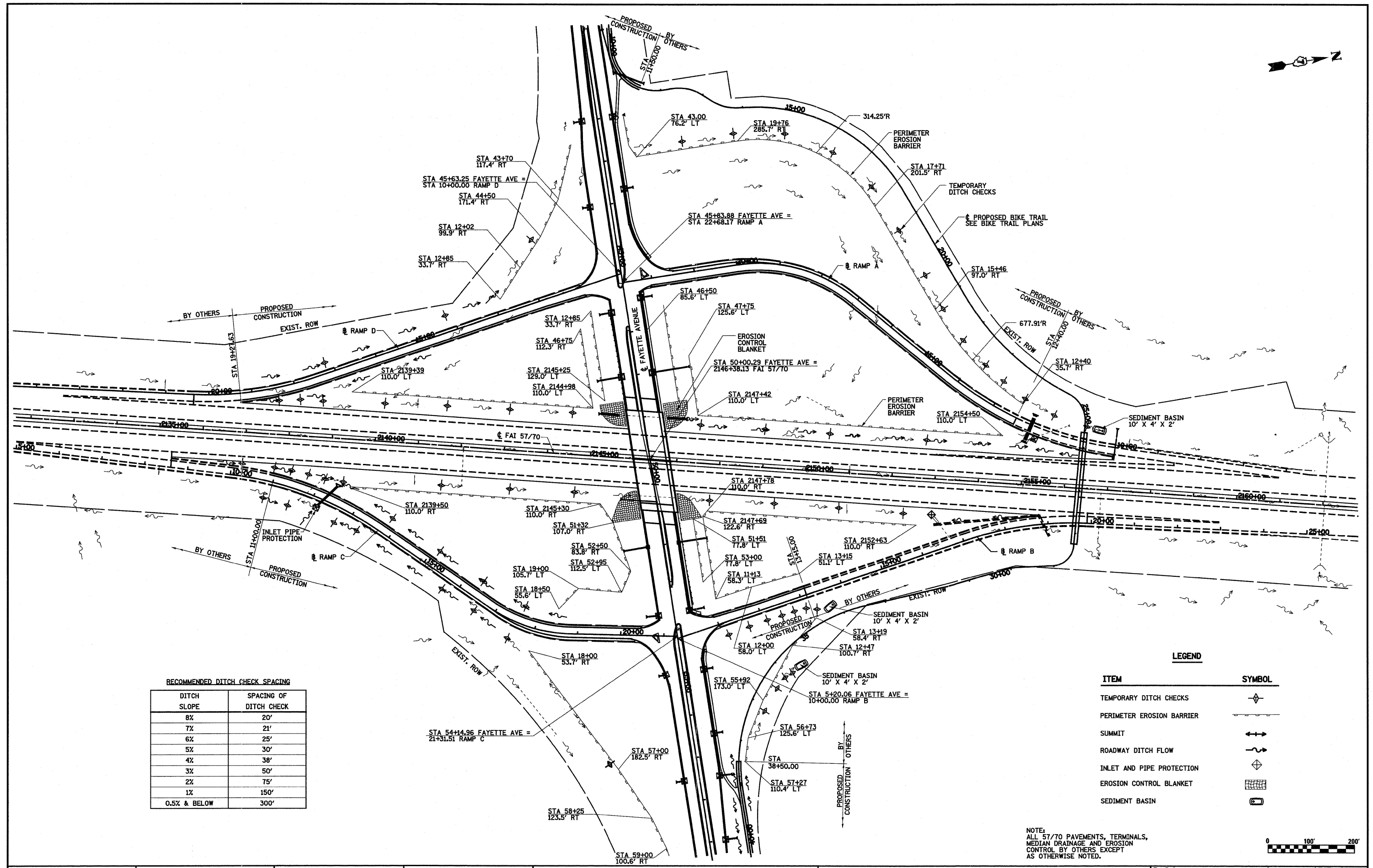
FILE NAME = S:\V\projects\403-00072-57-70\dgn\Fayette\ecp\ecp.dgn	USER NAME = paul	DESIGNED - JWS	REVISED -	STATE OF ILLINOIS DEPARTMENT OF TRANSPORTATION	EROSION CONTROL, FAYETTE AVENUE	F.A.I. RTE. 57/70	SECTION (25-3)I-6	COUNTY EFFINGHAM	TOTAL SHEETS 839	SHEET NO. 152		
PLOT SCALE = 40.0000' / IN.	DRAWN - PDB	REVISED -	SCALE: 1"=20'			SHEET NO. 6 OF 8 SHEETS	STA. 66+00.00 TO STA. 71+90.00	CONTRACT NO. 74293		ILLINOIS FED. AID PROJECT		
PLOT DATE = 6/24/2010	CHECKED - BRM	REVISED -										
	DATE - 11-16-07	REVISED -										



ITEM	LEGEND	SYMBOL
TEMPORARY DITCH CHECKS		
PERIMETER EROSION BARRIER		
SUMMIT		
ROADWAY DITCH FLOW		
INLET AND PIPE PROTECTION		
EROSION CONTROL BLANKET		
SEDIMENT BASIN		



FILE NAME =	USER NAME = paul	DESIGNED - JWS	REVISED -	STATE OF ILLINOIS DEPARTMENT OF TRANSPORTATION	EROSION CONTROL, FAYETTE AVENUE	F.A.I. RTE.	SECTION	COUNTY	TOTAL SHEETS	SHEET NO.
S:\Projects\403-00072-51-70\dgn\Fayette\acp.fay.dgn		DRAWN - PDB	REVISED -			57/70	(25-3)I-6	EFFINGHAM	839	153
PLOT SCALE = 40.0000' / IN.		CHECKED - BRM	REVISED -			CONTRACT NO. 74293				
PLOT DATE = 6/24/2010		DATE - 11-16-07	REVISED -			FED. ROAD DIST. NO. ILLINOIS FED. AID PROJECT				
						SCALE: 1"=20'	SHEET NO. 7 OF 8 SHEETS	STA. 71+90.00 TO STA. 78+00.00		



RECOMMENDED DITCH CHECK SPACING

DITCH SLOPE	SPACING OF DITCH CHECK
8%	20'
7%	21'
6%	25'
5%	30'
4%	38'
3%	50'
2%	75'
1%	150'
0.5% & BELOW	300'

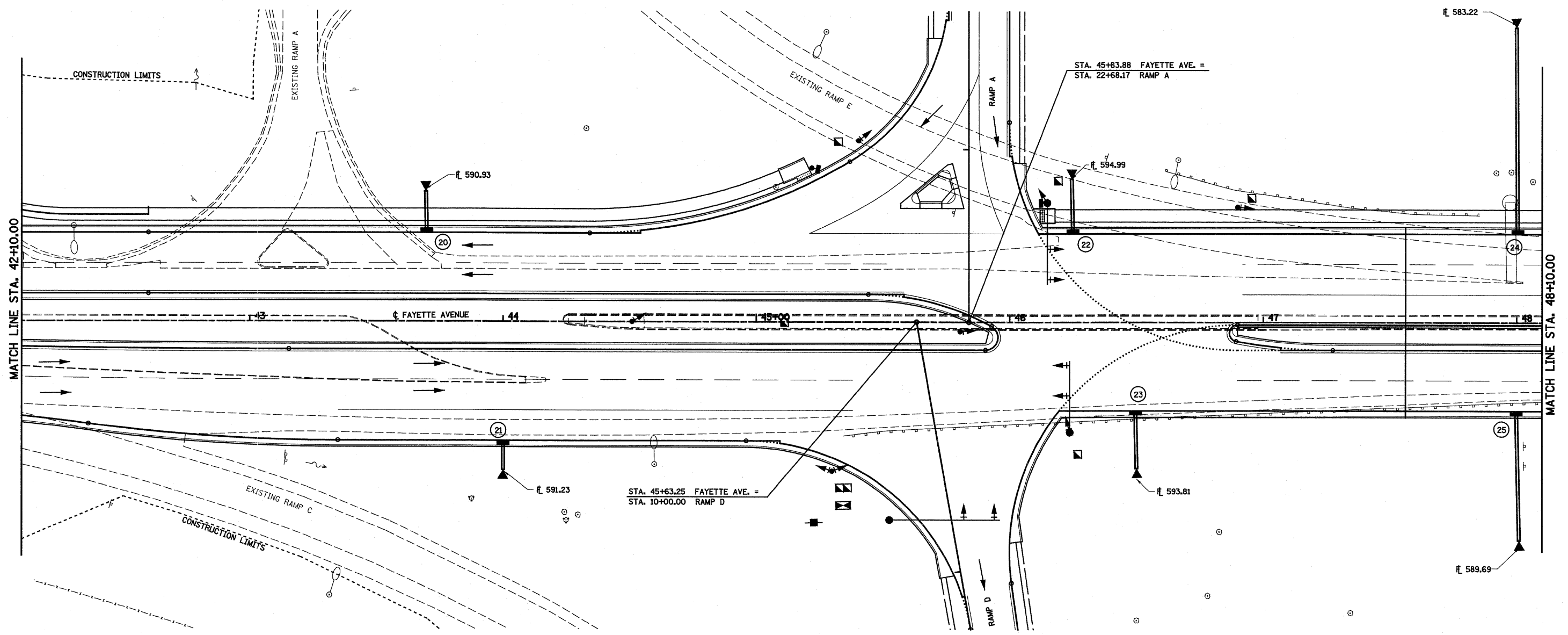
LEGEND

ITEM	SYMBOL
TEMPORARY DITCH CHECKS	
PERIMETER EROSION BARRIER	
SUMMIT	
ROADWAY DITCH FLOW	
INLET AND PIPE PROTECTION	
EROSION CONTROL BLANKET	
SEDIMENT BASIN	


NOTE:
ALL 57/70 PAVEMENTS, TERMINALS,
MEDIAN DRAINAGE AND EROSION
CONTROL BY OTHERS EXCEPT
AS OTHERWISE NOTED.



- ⑳ STA 43+70.00, 36.69' LT
PROPOSED INLETS, TYPE A
W/ TYPE 3V FRAME AND GRATE
PIPE DRAINS, 15"
METAL END SECTIONS, 15"
GR ELEV 593.26
FL ELEV 590.93
15" OUT 591.10
- ㉑ STA 44+00.00, 48.69' RT
PROPOSED INLETS, TYPE A
W/ TYPE 3V FRAME AND GRATE
PIPE DRAINS, 15"
METAL END SECTIONS, 15"
GR ELEV 593.62
FL ELEV 591.29
15" OUT 591.46
- ㉒ STA 46+25.00, 36.69' LT
PROPOSED INLETS, TYPE A
W/ TYPE 3V FRAME AND GRATE
PIPE DRAINS, 15"
METAL END SECTIONS, 15"
GR ELEV 598.36
FL ELEV 596.03
15" OUT 596.20
- ㉓ STA 46+50.00, 36.69' RT
PROPOSED INLETS, TYPE A
W/ TYPE 3V FRAME AND GRATE
PIPE DRAINS, 15"
METAL END SECTIONS, 15"
GR ELEV 598.86
FL ELEV 596.53
15" OUT 596.70
- ㉔ STA 48+00.00, 36.69' LT
PROPOSED INLETS, TYPE A
W/ TYPE 3V FRAME AND GRATE
PIPE DRAINS, 15"
METAL END SECTIONS, 15"
CONCRETE THRUST BLOCKS
CONCRETE ANCHORS
GR ELEV 601.86
FL ELEV 599.53
15" OUT 599.70
- ㉕ STA 48+00.00, 36.69' RT
PROPOSED INLETS, TYPE A
W/ TYPE 3V FRAME AND GRATE
PIPE DRAINS, 15"
METAL END SECTIONS, 15"
CONCRETE THRUST BLOCKS
CONCRETE ANCHORS
GR ELEV 601.86
FL ELEV 599.53
15" OUT 599.70

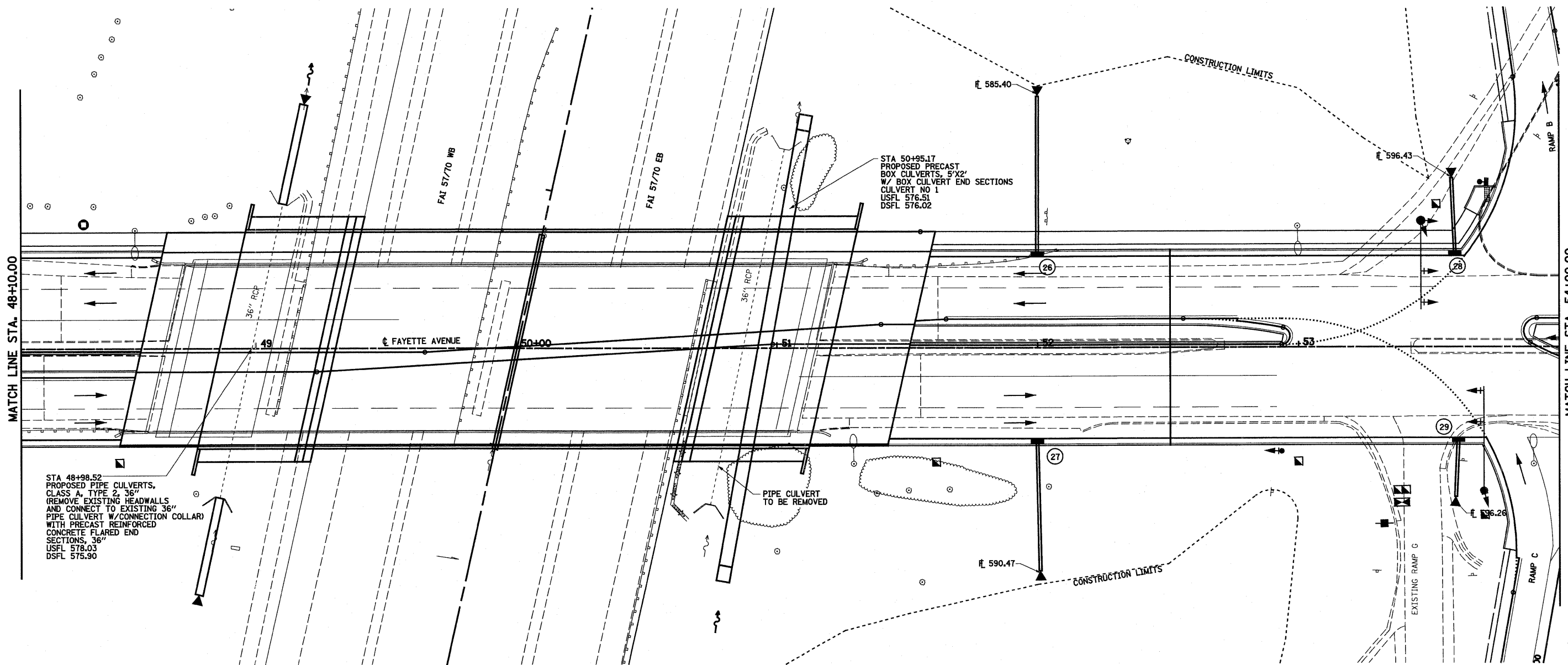


NOTE:
ALL PIPES ENTER AND EXIT STRUCTURE
AT STRUCTURE FLOW LINE ELEVATION
UNLESS OTHERWISE NOTED.



FILE NAME =	USER NAME = paul	DESIGNED - JWS	REVISED -	STATE OF ILLINOIS DEPARTMENT OF TRANSPORTATION	DRAINAGE PLAN, FAYETTE AVENUE	F.A.T RTE.	SECTION	COUNTY	TOTAL SHEETS	SHEET NO.	
S:\Projects\403-00072-57-70\dgn\Fayette\drn_plandgn		DRAWN - PDB	REVISED -			57/70	(25-3)I-6	EFFINGHAM	839	156	
		CHECKED - BRM	REVISED -			SCALE: 1"=20' SHEET NO. 2 OF 8 SHEETS STA. 42+10.00 TO STA. 48+10.00					
		DATE - 11-05-07	REVISED -			FED. ROAD DIST. NO. ILLINOIS FED. AID PROJECT					
						CONTRACT NO. 74293					

- 26 STA 52+00.00, 36.69' LT
PROPOSED INLETS, TYPE A
W/ TYPE 3V FRAME AND GRATE
PIPE DRAINS, 15"
METAL END SECTIONS, 15"
CONCRETE THRUST BLOCKS
CONCRETE ANCHORS
GR ELEV 602.60
FL ELEV 600.27
15" OUT 600.44
- 27 STA 52+00.00, 36.69' RT
PROPOSED INLETS, TYPE A
W/ TYPE 3V FRAME AND GRATE
PIPE DRAINS, 15"
METAL END SECTIONS, 15"
CONCRETE THRUST BLOCKS
CONCRETE ANCHORS
GR ELEV 602.60
FL ELEV 600.27
15" OUT 600.44
- 28 STA 53+60.00, 36.69' LT
PROPOSED INLETS, TYPE A
W/ TYPE 3V FRAME AND GRATE
PIPE DRAINS, 15"
METAL END SECTIONS, 15"
GR ELEV 599.80
FL ELEV 597.47
15" OUT 597.64
- 29 STA 53+60.00, 36.69' RT
PROPOSED INLETS, TYPE A
W/ TYPE 3V FRAME AND GRATE
PIPE DRAINS, 15"
METAL END SECTIONS, 15"
GR ELEV 599.80
FL ELEV 597.47
15" OUT 597.64



MATCH LINE STA. 48+10.00


MATCH LINE STA. 54+00.00

STA 48+98.52
PROPOSED PIPE CULVERTS,
CLASS A, TYPE 2, 36"
(REMOVE EXISTING HEADWALLS
AND CONNECT TO EXISTING 36"
PIPE CULVERT W/ CONNECTION COLLAR)
WITH PRECAST REINFORCED
CONCRETE FLARED END
SECTIONS, 36"
USFL 578.03
DSFL 575.90

STA 50+95.17
PROPOSED PRECAST
BOX CULVERTS, 5'X2'
W/ BOX CULVERT END SECTIONS
CULVERT NO 1
USFL 576.51
DSFL 576.02

PIPE CULVERT
TO BE REMOVED

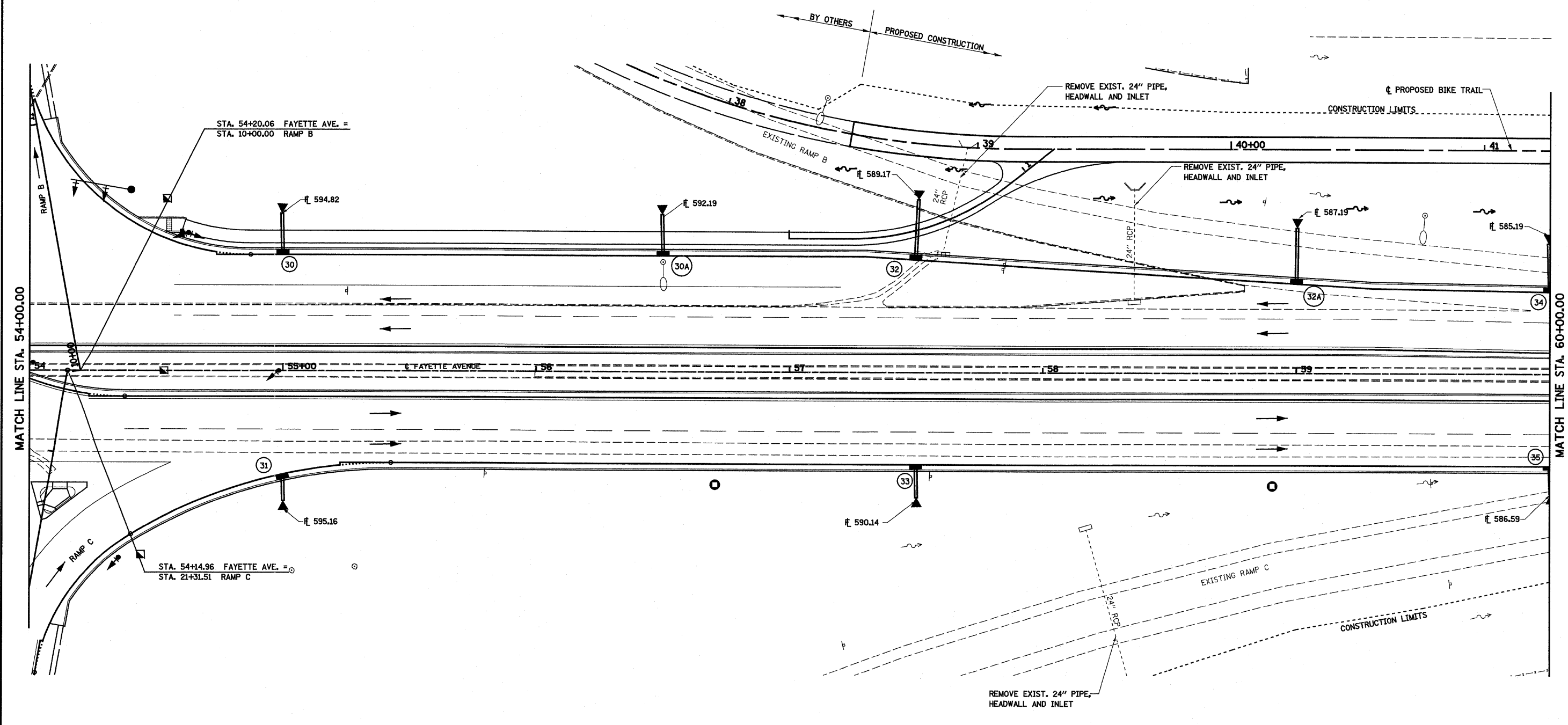
NOTE:
ALL PIPES ENTER AND EXIT STRUCTURE
AT STRUCTURE FLOW LINE ELEVATION
UNLESS OTHERWISE NOTED.



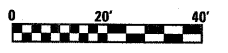
FILE NAME = <small>S:\Projects\403-00072-57-70\dgn\Fayette\dmn.pln.dgn</small>	USER NAME = paul	DESIGNED - JWS	REVISED -	STATE OF ILLINOIS DEPARTMENT OF TRANSPORTATION	DRAINAGE PLAN, FAYETTE AVENUE	F.A.I. RTE. 57/70	SECTION (25-3)I-6	COUNTY EFFINGHAM	TOTAL SHEETS 839	SHEET NO. 157
PLOT SCALE = 40.0000' / IN.				SCALE: 1"=20'		SHEET NO. 3 OF 8 SHEETS		STA. 48+10.00 TO STA. 54+00.00		
PLOT DATE = 6/24/2010				DATE - 11-05-07		CONTRACT NO. 74293				
						FED. ROAD DIST. NO. ILLINOIS FED. AID PROJECT				



- 30 STA 55+00.00, 48.69' LT PROPOSED INLETS, TYPE A W/ TYPE 3V FRAME AND GRATE PIPE DRAINS, 15" METAL END SECTIONS, 15" GR ELEV 597.11 FL ELEV 594.78 15" OUT 594.95
- 30A STA 56+50.00, 48.69' LT PROPOSED INLETS, TYPE A W/ TYPE 3V FRAME AND GRATE PIPE DRAINS, 15" METAL END SECTIONS, 15" GR ELEV 594.48 FL ELEV 592.15 15" OUT 592.32
- 31 STA 55+00.00, 41.29' RT PROPOSED INLETS, TYPE A W/ TYPE 3V FRAME AND GRATE PIPE DRAINS, 15" METAL END SECTIONS, 15" GR ELEV 597.34 FL ELEV 595.01 15" OUT 595.18
- 32 STA 57+50.00, 47.45' LT PROPOSED INLETS, TYPE A W/ TYPE 3V FRAME AND GRATE PIPE DRAINS, 15" METAL END SECTIONS, 15" GR ELEV 592.76 FL ELEV 590.43 15" OUT 590.60
- 32A STA 59+00.00, 38.45' LT PROPOSED INLETS, TYPE A W/ TYPE 3V FRAME AND GRATE PIPE DRAINS, 15" METAL END SECTIONS, 15" GR ELEV 590.31 FL ELEV 587.98 15" OUT 588.15
- 33 STA 57+50.00, 36.69' RT PROPOSED INLETS, TYPE A W/ TYPE 3V FRAME AND GRATE PIPE DRAINS, 15" METAL END SECTIONS, 15" GR ELEV 592.97 FL ELEV 590.64 15" OUT 590.81
- 34 STA 60+00.00, 35.64' LT PROPOSED INLETS, TYPE A W/ TYPE 3V FRAME AND GRATE PIPE DRAINS, 15" METAL END SECTIONS, 15" GR ELEV 588.84 FL ELEV 586.51 15" OUT 586.68
- 35 STA 60+00.00, 36.69' RT PROPOSED INLETS, TYPE A W/ TYPE 3V FRAME AND GRATE PIPE DRAINS, 15" METAL END SECTIONS, 15" GR ELEV 588.83 FL ELEV 586.50 15" OUT 586.67



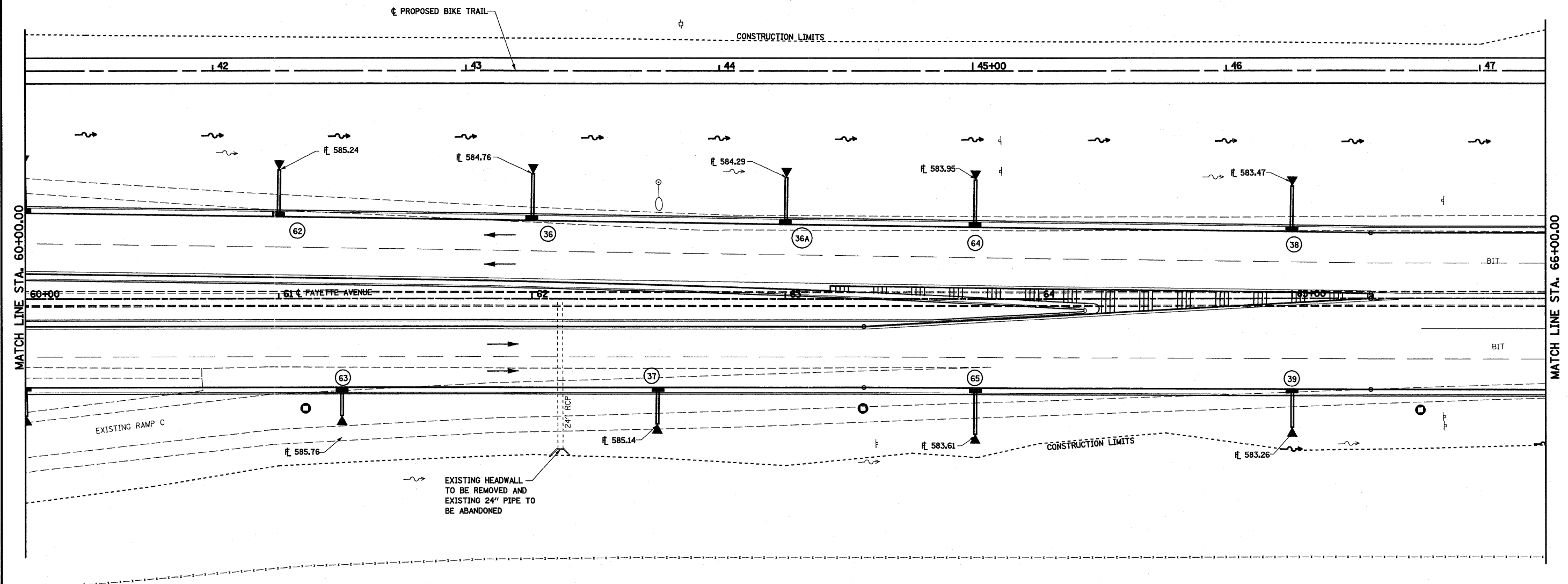
NOTE:
 ALL PIPES ENTER AND EXIT STRUCTURE
 AT STRUCTURE FLOW LINE ELEVATION
 UNLESS OTHERWISE NOTED.




FILE NAME =	USER NAME = paul	DESIGNED - JWS	REVISED -	STATE OF ILLINOIS DEPARTMENT OF TRANSPORTATION	DRAINAGE PLAN, FAYETTE AVENUE	F.A.I RTE.	SECTION	COUNTY	TOTAL SHEETS	SHEET NO.	
Si\Projects\403-00072-57-70.dgn\Fayette\dm.plandgn		DRAWN - PDB	REVISED -			57/70	(25-3)-6	EFFINGHAM	839	158	
PLOT SCALE = 40,0000' / IN.		CHECKED - BRM	REVISED -			CONTRACT NO. 74293					
PLOT DATE = 6/24/2010		DATE - 11-05-07	REVISED -			SCALE: 1"=20' SHEET NO. 4 OF 8 SHEETS STA. 54+00.00 TO STA. 60+10.00 FED. ROAD DIST. NO. ILLINOIS FED. AID PROJECT					



- 36 STA 62+00.00, 32.65' LT PROPOSED INLETS, TYPE A W/ TYPE 3 FRAME AND GRATE PIPE DRAINS, 15" METAL END SECTIONS, 15" GR ELEV 587.64 FL ELEV 585.31 15" OUT 585.48
- 36A STA 63+00.00, 31.13' LT PROPOSED INLETS, TYPE A W/ TYPE 3 FRAME AND GRATE PIPE DRAINS, 15" METAL END SECTIONS, 15" GR ELEV 587.17 FL ELEV 585.84 15" OUT 585.01
- 37 STA 62+50.00, 36.69' RT PROPOSED INLETS, TYPE A W/ TYPE 3 FRAME AND GRATE PIPE DRAINS, 15" METAL END SECTIONS, 15" GR ELEV 587.41 FL ELEV 585.08 15" OUT 585.25
- 38 STA 65+00.00, 28.14' LT PROPOSED INLETS, TYPE A W/ TYPE 3 FRAME AND GRATE PIPE DRAINS, 15" METAL END SECTIONS, 15" GR ELEV 586.22 FL ELEV 583.89 15" OUT 584.06
- 39 STA 65+00.00, 37.51' RT PROPOSED INLETS, TYPE A W/ TYPE 3 FRAME AND GRATE PIPE DRAINS, 15" METAL END SECTIONS, 15" GR ELEV 586.21 FL ELEV 583.88 15" OUT 584.05
- 62 STA 61+00.00, 34.14' LT PROPOSED INLETS, TYPE A W/ TYPE 3 FRAME AND GRATE PIPE DRAINS, 15" METAL END SECTIONS, 15" GR ELEV 588.12 FL ELEV 585.79 15" OUT 585.96
- 63 STA 61+25.00, 36.69' RT PROPOSED INLETS, TYPE A W/ TYPE 3 FRAME AND GRATE PIPE DRAINS, 15" METAL END SECTIONS, 15" GR ELEV 588.00 FL ELEV 585.67 15" OUT 585.84
- 64 STA 63+75.00, 30.01' LT PROPOSED INLETS, TYPE A W/ TYPE 3 FRAME AND GRATE PIPE DRAINS, 15" METAL END SECTIONS, 15" GR ELEV 586.87 FL ELEV 584.54 15" OUT 584.71
- 65 STA 63+75.00, 36.91' RT PROPOSED INLETS, TYPE A W/ TYPE 3 FRAME AND GRATE PIPE DRAINS, 15" METAL END SECTIONS, 15" GR ELEV 586.78 FL ELEV 584.45 15" OUT 584.62



NOTE:
ALL PIPES ENTER AND EXIT STRUCTURE
AT STRUCTURE FLOW LINE ELEVATION
UNLESS OTHERWISE NOTED.

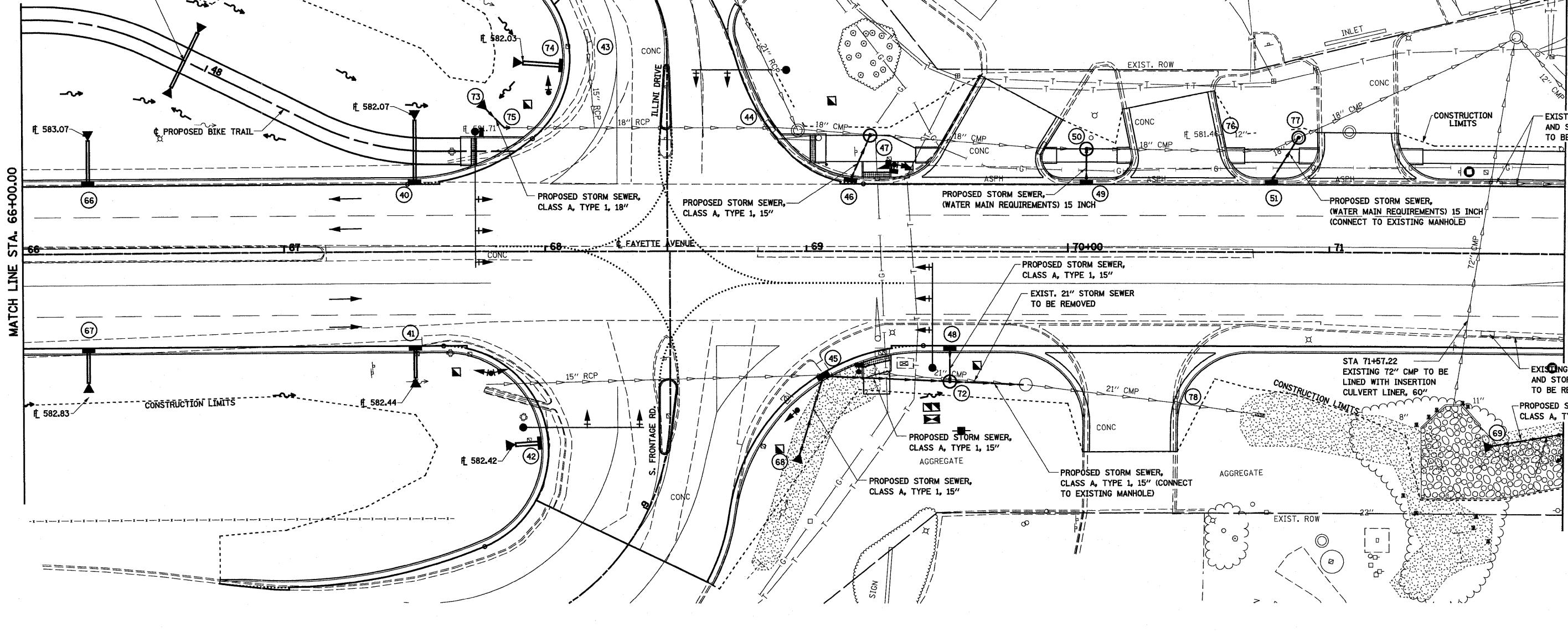


FILE NAME = S:\Projects\403-00072.57-70\dm\Fayette\drn.pln.dgn	USER NAME = paul	DESIGNED - JWS	REVISED -	STATE OF ILLINOIS DEPARTMENT OF TRANSPORTATION	DRAINAGE PLAN, FAYETTE AVENUE	F.A.I. RTE. 57/70	SECTION (25-3)I-6	COUNTY EFFINGHAM	TOTAL SHEETS 839	SHEET NO. 159	
PLOT SCALE = 40.0000' / IN.						SCALE: 1"=20' SHEET NO. 5 OF 8 SHEETS STA. 60+10.00 TO STA. 66+00.00					
PLOT DATE = 6/24/2010						CONTRACT NO. 74293					
DATE = 11-05-07						FED. ROAD DIST. NO. ILLINOIS FED. AID PROJECT					

- 40 STA 67+50.00, 27.69' LT PROPOSED INLETS, TYPE A W/ TYPE 3 FRAME AND GRATE PIPE DRAINS, 15" METAL END SECTIONS, 15" GR ELEV 585.03 FL ELEV 582.70 15" OUT 582.87
- 41 STA 67+50.00, 37.69' RT PROPOSED INLETS, TYPE A W/ TYPE 3 FRAME AND GRATE PIPE DRAINS, 15" METAL END SECTIONS, 15" GR ELEV 585.03 FL ELEV 582.70 15" OUT 582.87
- 42 STA 9+11.59 (S. FRONTAGE), 47.98' LT PROPOSED INLETS, TYPE A W/ TYPE 15 FRAME AND LID PIPE DRAINS, 15" METAL END SECTIONS, 15" LID ELEV 584.85 GR ELEV 583.95 FL ELEV 582.85 15" OUT 583.02
- 43 STA 0+90.87 (ILLIND), 29.47' LT EXISTING INLETS TO BE ADJUSTED GR ELEV 584.14 PR GR ELEV 584.04 EX FL ELEV 581.77 EX
- 44 STA 68+85.80, 47.90' LT EXISTING INLET TO BE ADJUSTED GR ELEV 584.80 FL ELEV 580.74 (EXIST)
- 45 STA 69+06.68, 48.26' RT PROPOSED INLETS, TYPE B W/ FLAT TOP SLAB AND TYPE 3 FRAME AND GRATE (CONNECT TO EXISTING 15" STORM SEWER) GR ELEV 583.84 FL ELEV 580.00 INV 15" (EXIST) 580.51 INV 15" (SOUTH) 580.17 15" OUT 580.17
- 46 STA 69+16.80, 27.69' LT PROPOSED INLETS, TYPE A W/ TYPE 3V FRAME AND GRATE GR ELEV 583.92 FL ELEV 581.59 15" OUT 581.76
- 47 STA 69+24.30, 44.50' LT PROPOSED MANHOLES TYPE A, 4' DIA W/ TYPE 1 FRAME AND CLOSED LID (CONNECT TO EXISTING 18" STORM SEWER) GR ELEV 585.00 FL ELEV 580.60 INV 15" (SOUTH) 580.80
- 48 STA 69+55.00, 37.69' RT PROPOSED INLETS, TYPE A, W/ TYPE 3V FRAME AND GRATE GR ELEV 583.56 FL ELEV 581.23 15" OUT 581.40


- 49 STA 70+07.00, 27.69' LT PROPOSED INLETS, TYPE A W/ TYPE 3V FRAME AND GRATE GR ELEV 583.07 FL ELEV 580.74 15" OUT 580.91
- 50 STA 70+07.00, 39.56' LT PROPOSED MANHOLES, TYPE A, 4' DIA W/ TYPE 1 FRAME, CLOSED LID (CONNECT TO EXISTING 18" STORM SEWER) GR ELEV 583.82 FL ELEV 579.68 INV 15" (SOUTH) 580.62
- 51 STA 70+78.80, 27.69' LT PROPOSED INLETS, TYPE A, W/ TYPE 3V FRAME AND GRATE GR ELEV 582.39 FL ELEV 580.06 15" OUT 580.23
- 66 STA 66+25.00, 27.69' LT PROPOSED INLETS, TYPE A W/ TYPE 3 FRAME AND GRATE PIPE DRAINS, 15" METAL END SECTIONS, 15" GR ELEV 585.69 FL ELEV 583.36 15" OUT 583.53
- 67 STA 66+25.00, 37.69' RT PROPOSED INLETS, TYPE A W/ TYPE 3 FRAME AND GRATE PIPE DRAINS, 15" METAL END SECTIONS, 15" GR ELEV 585.54 FL ELEV 583.21 15" OUT 583.38
- 68 STA 68+97.50, 77.25' RT PROPOSED PRECAST REINFORCED CONCRETE FLARED END SECTION, 15" FL ELEV 582.70
- 69 STA 71+63.50, 73.70' RT PROPOSED PRECAST REINFORCED CONCRETE FLARED END SECTION, 42" FL ELEV 568.00
- 72 STA 69+54.83, 49.79' RT PROPOSED MANHOLES TYPE A, 4' DIA W/ TYPE 1 FRAME AND CLOSED LID GR ELEV 584.05 FL ELEV 579.63 INV 15" (NORTH) 583.08 INV 15" (WEST) 579.63
- 73 STA 67+78.00, 54.23' LT REMOVE AND RELAY EXISTING 18" END SECTION FL ELEV 581.75

STA 47+91.12 (BIKE)
PROPOSED PIPE CULVERTS,
CLASS D, TYPE 1, 15"
W/ METAL END SECTIONS, 15"
USFL 582.80
DSFL 582.20



- 74 STA 0+71.43 (ILLIND), 40.55' LT PROPOSED INLETS, TYPE A W/ TYPE 15 FRAME AND LID PIPE DRAINS, 15" METAL END SECTIONS, 15" LID ELEV 584.34 GR ELEV 583.44 FL ELEV 582.34 15" OUT 582.51
- 75 STA 67+84.60, 47.58' LT PROPOSED REINFORCED CONCRETE PIPE ELBOW, 18", 45"
- 76 STA 70+58.89, 42.80' LT EXISTING INLET TO BE ADJUSTED GR ELEV TO BE DETERMINED BY THE ENGINEER FL ELEV 581.46 (EXIST)
- 77 STA 70+88.06, 44.05' LT EXISTING MANHOLE TO BE REMOVED PROPOSED MANHOLES, TYPE A, 5' DIA W/ TYPE 1 FRAME, CLOSED LID (CONNECT TO EXISTING 18" STORM SEWER) GR ELEV 583.19 FL ELEV 577.13 (EXIST) INV 15" (SOUTH) 579.96
- 78 STA 70+40.64 58.00' RT EXISTING INLET TO BE ADJUSTED GR 582.88 FL ELEV 576.34 (EXIST)

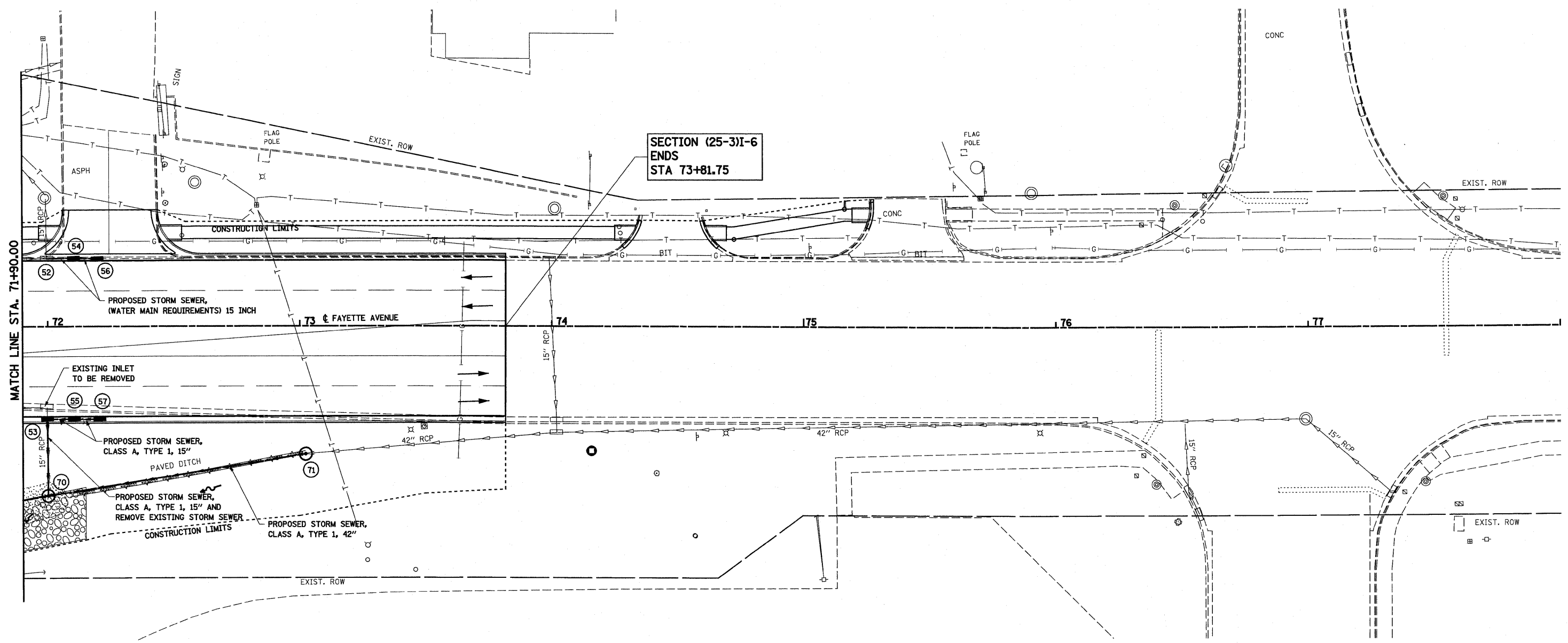
NOTE:
ALL PIPES ENTER AND EXIT STRUCTURE
AT STRUCTURE FLOW LINE ELEVATION
UNLESS OTHERWISE NOTED.



FILE NAME =	USER NAME = paul	DESIGNED - JWS	REVISED -	STATE OF ILLINOIS DEPARTMENT OF TRANSPORTATION	DRAINAGE PLAN, FAYETTE AVENUE	F.A.I RTE.	SECTION	COUNTY	TOTAL SHEETS	SHEET NO.	
Si\Projects\403-00072-57-70\p\Fayette\dm_plandgn		DRAWN - PDB	REVISED -			57/70	(25-3)I-6	EFFINGHAM	839	160	
		CHECKED - BRM	REVISED -			CONTRACT NO. 74293					
		DATE - 11-05-07	REVISED -			FED. ROAD DIST. NO. ILLINOIS FED. AID PROJECT					

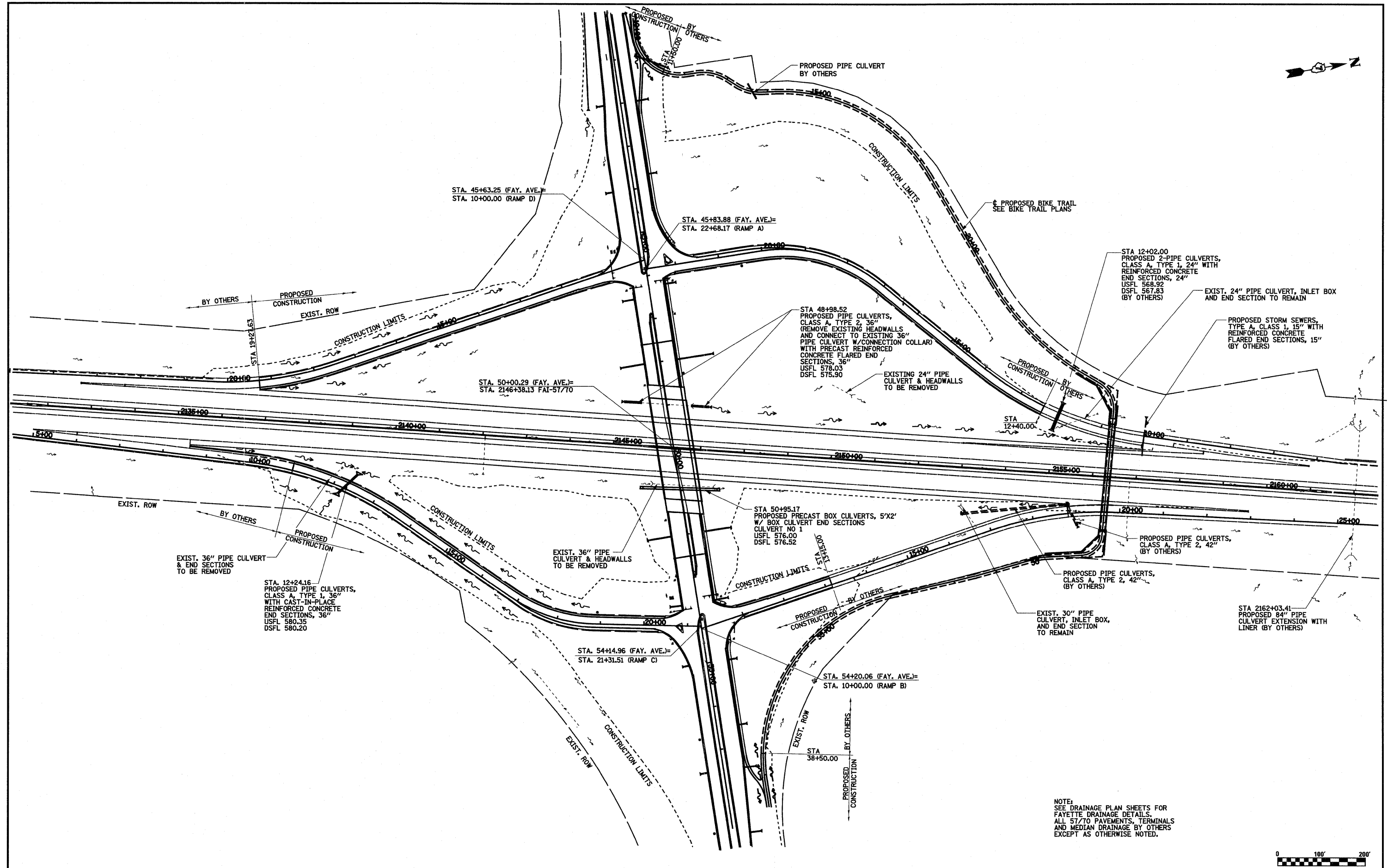


- 52 STA 72+00.00, 27.69' LT
EXISTING INLETS TO BE REMOVED
PROPOSED INLETS, TYPE A
W/ TYPE 20 FRAME AND GRATE
GR ELEV 581.55 (PR)
FL ELEV (EXIST) 579.89
INV 15" 579.14
- 53 STA 72+00.00, 37.69' RT
PROPOSED INLETS, TYPE A
W/ TYPE 3 FRAME AND GRATE
(CONNECT TO EXISTING
15" STORM SEWER)
GR ELEV 581.55
FL ELEV 579.03
INV 15" 579.20
- 54 STA 72+10.00, 27.69' LT
PROPOSED INLETS, TYPE A
W/ TYPE 20 FRAME AND GRATE
GR ELEV 581.55
FL ELEV 579.18
INV 15" 579.35
15" OUT 579.35
- 55 STA 72+10.00, 37.69' RT
PROPOSED INLETS, TYPE A
W/ TYPE 3 FRAME AND GRATE
GR ELEV 581.55
FL ELEV 579.18
INV 15" 579.35
15" OUT 579.35
- 56 STA 72+20.00, 27.69' LT
PROPOSED INLETS, TYPE A
W/ TYPE 20 FRAME AND GRATE
GR ELEV 581.55
FL ELEV 579.22
15" OUT 579.39
- 57 STA 72+20.00, 37.69' RT
PROPOSED INLETS, TYPE A
W/ TYPE 3 FRAME AND GRATE
GR ELEV 581.55
FL ELEV 579.22
15" OUT 579.39
- 70 STA 72+00.00, 67.30' RT
PROPOSED MANHOLES, TYPE A,
5' DIA W/ TYPE 1 FRAME,
CLOSED LID
(CONNECT TO EXISTING
15" STORM SEWER)
GR ELEV 575.54
FL ELEV 568.14
INV (EAST) 572.50
INV (NORTH) 572.84
- 71 STA 73+02.33, 50.98' RT
PROPOSED MANHOLES, TYPE A,
5' DIA W/ TYPE 1 FRAME, CLOSED LID
(CONNECT TO EXISTING 42"
STORM SEWER)
GR ELEV 579.88
FL ELEV 575.41




NOTE:
ALL PIPES ENTER AND EXIT STRUCTURE
AT STRUCTURE FLOW LINE ELEVATION
UNLESS OTHERWISE NOTED.

FILE NAME = <small>S:\V\Projects\403-00072-51-70\dm\Fayette\dm.pln.dgn</small>	USER NAME = paul	DESIGNED - JWS	REVISED -	STATE OF ILLINOIS DEPARTMENT OF TRANSPORTATION	DRAINAGE PLAN, FAYETTE AVENUE	F.A.I. RTE. 57/70	SECTION (25-3)I-6	COUNTY EFFINGHAM	TOTAL SHEETS 839	SHEET NO. 161	
PLOT SCALE = 40.0000' / IN.		DRAWN - PDB	REVISED -			SCALE: 1"=20'		SHEET NO. 7 OF 8 SHEETS		STA. 71+90.00 TO STA. 78+00.00	
PLOT DATE = 6/24/2010		CHECKED - BRM	REVISED -			CONTRACT NO. 74293					
		DATE - 11-05-07	REVISED -			FED. ROAD DIST. NO. ILLINOIS FED. AID PROJECT					



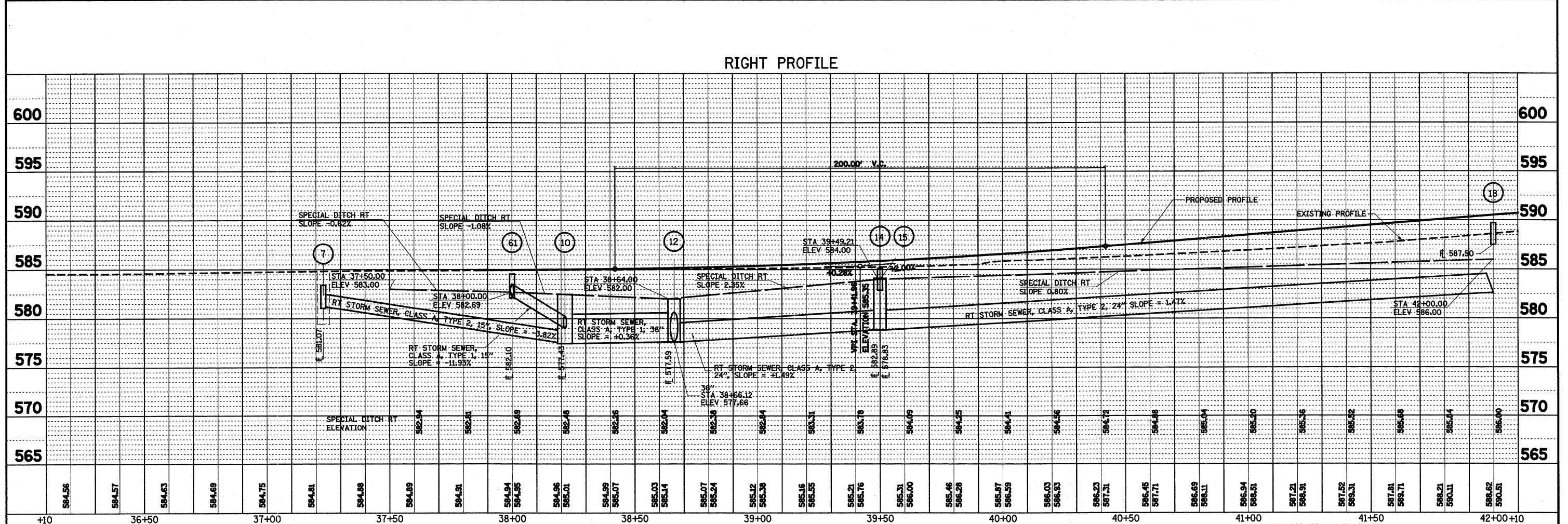
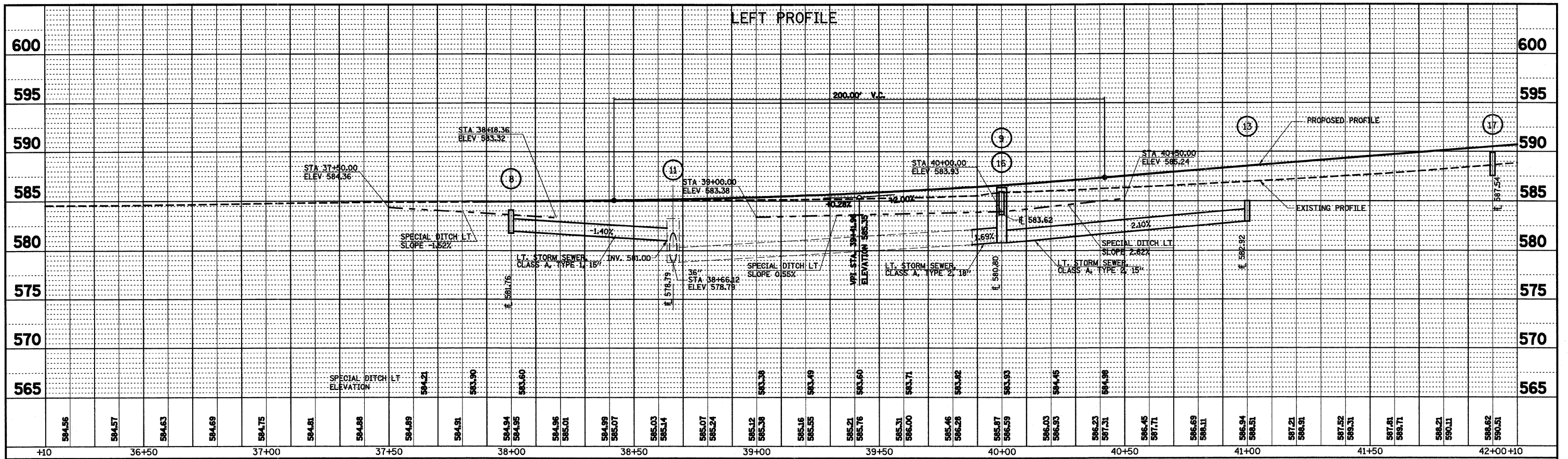
NOTE:
SEE DRAINAGE PLAN SHEETS FOR
FAYETTE DRAINAGE DETAILS.
ALL 57/70 PAVEMENTS, TERMINALS
AND MEDIAN DRAINAGE BY OTHERS
EXCEPT AS OTHERWISE NOTED.



FILE NAME = S:\Projects\403-00072.57-70\dgn\Fayette\lplan_fay.dgn	USER NAME = paul	DESIGNED - JWS	REVISED -	STATE OF ILLINOIS DEPARTMENT OF TRANSPORTATION	INTERCHANGE DRAINAGE PLAN, FAYETTE AVENUE			F.A.I RTE. 57/70	SECTION (25-3)I-6	COUNTY EFFINGHAM	TOTAL SHEETS 839	SHEET NO. 162
PLOT SCALE = 200.0000' / IN.		DRAWN - MAB	REVISED -		SCALE: 1"=100'	SHEET NO. 8 OF 8 SHEETS	STA. 2124+23.58 TO STA. 2162+50.00	CONTRACT NO. 74293				
PLOT DATE = 6/24/2018		CHECKED - BRM	REVISED -									
		DATE - 11-05-07	REVISED -									

PLAN	BY	DATE
REVISIONS		
ALIGNED		
CHECKED		
NO.		
NOTE BOOK		
CADD FILE NAME		

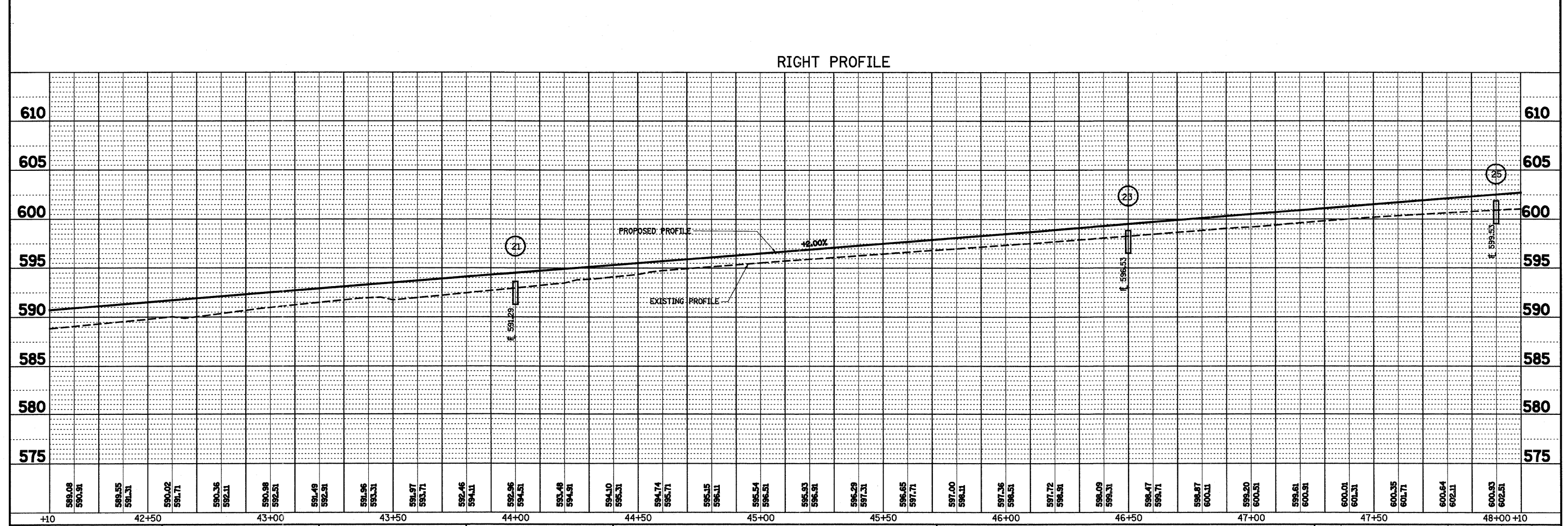
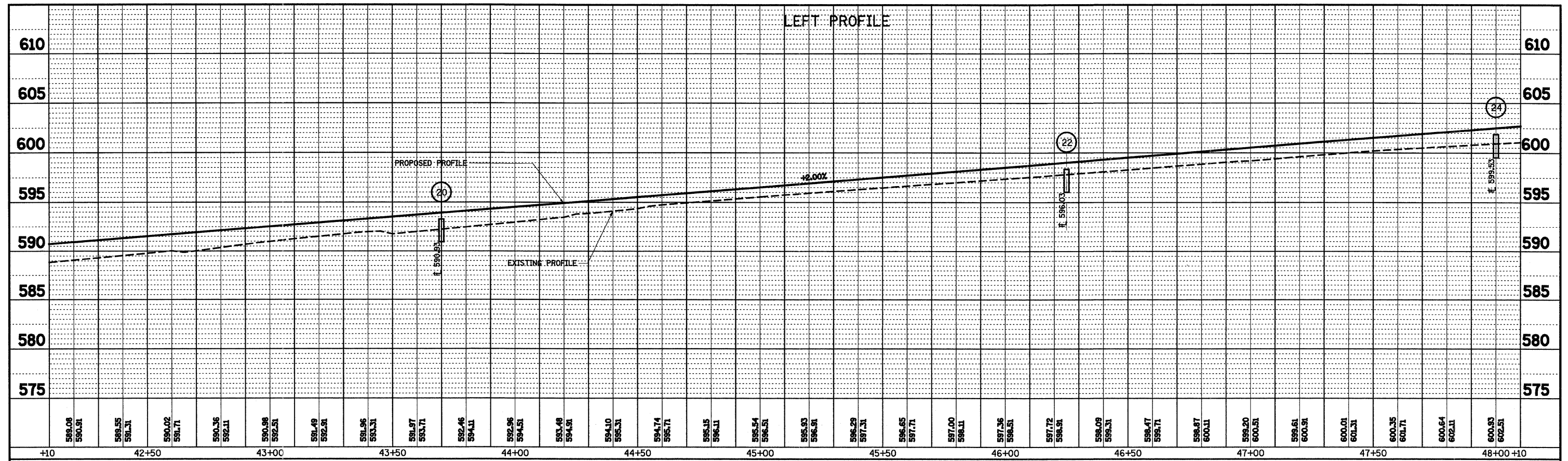
PROFILE	BY	DATE
REVISED		
GRADES CHECKED		
BLM NOTED		
STRUCTURE NOTATIONS CHECKED		
NO.		
NOTE BOOK		
NO.		



FILE NAME = S:\Projects\403-00072-57-70\ dgn\Fayette\drn_profile.dgn	USER NAME = paul	DESIGNED - JWS	REVISED -	STATE OF ILLINOIS DEPARTMENT OF TRANSPORTATION	DRAINAGE PROFILE, FAYETTE AVENUE	F.A.I. RTE. 57/70	SECTION (25-3)I-6	COUNTY EFFINGHAM	TOTAL SHEETS 839	SHEET NO. 163	
PLOT SCALE = 40.0000' / IN.	CHECKED - JAW	REVISED -	SCALE: 1"=20'			SHEET NO. 1 OF 7 SHEETS	STA. 36+50.00 TO STA. 42+50.00	CONTRACT NO. 74293			
PLOT DATE = 6/24/2010	DATE - 11-05-07	REVISED -	FED. ROAD DIST. NO. ILLINOIS FED. AID PROJECT								

PLAN	REVISIONS	DATE
NO.	NO.	
NO.	NO.	
NO.	NO.	
NO.	NO.	
NO.	NO.	

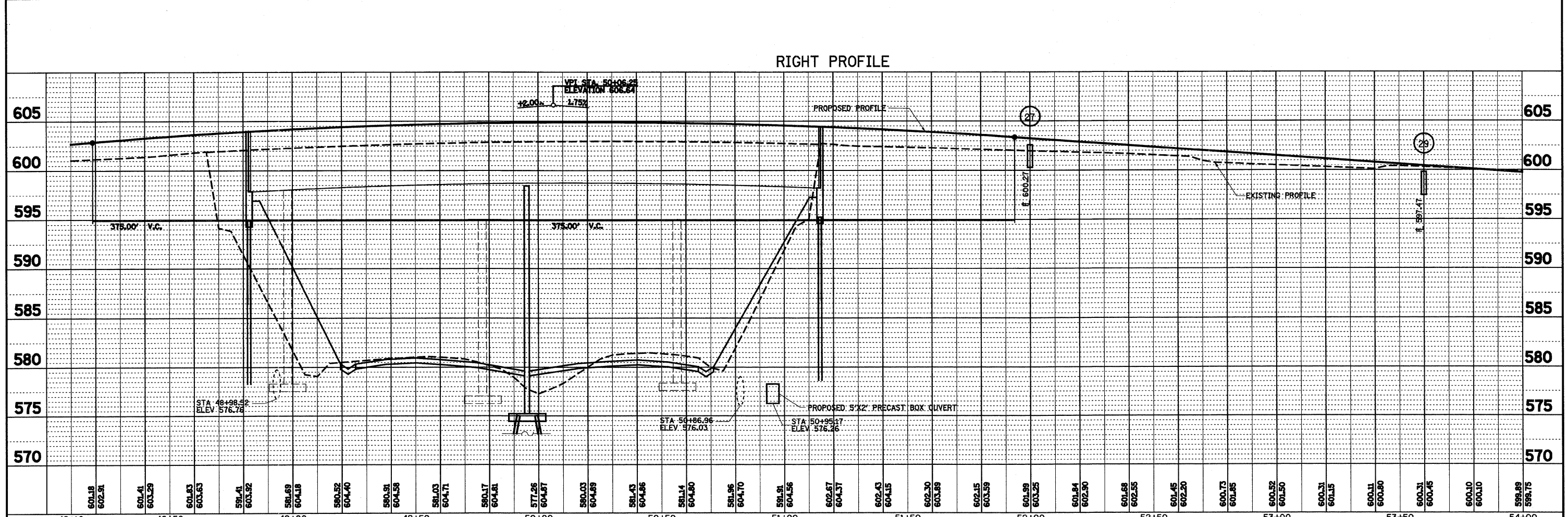
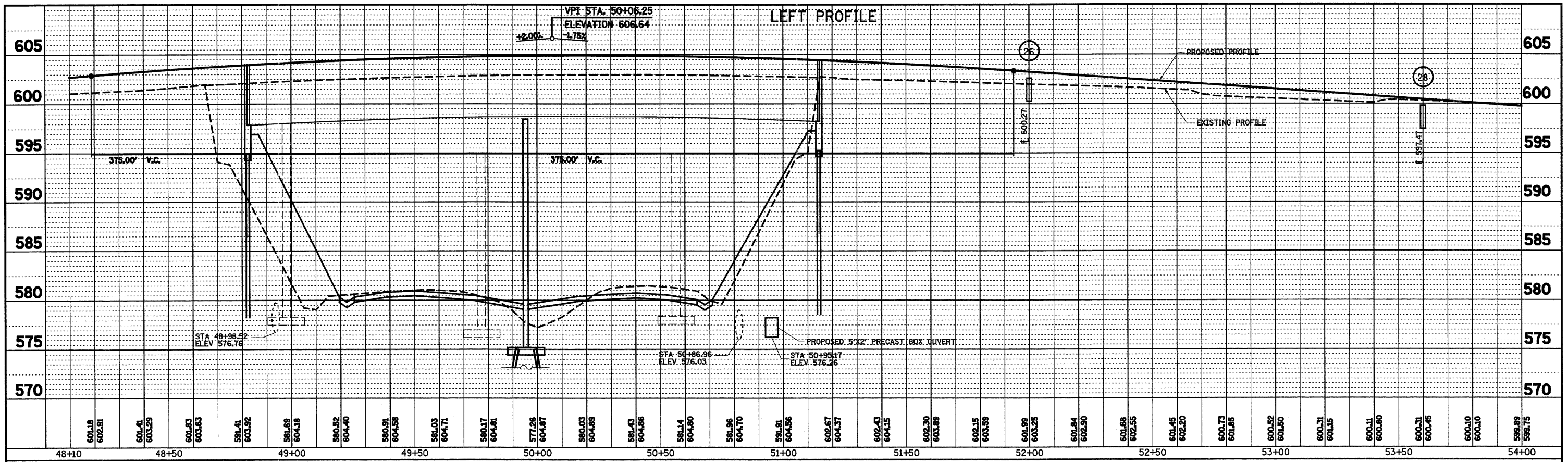
PROFILE	REVISIONS	DATE
NO.	NO.	
NO.	NO.	
NO.	NO.	
NO.	NO.	
NO.	NO.	



FILE NAME =	USER NAME = paul	DESIGNED - JWS	REVISED -	STATE OF ILLINOIS DEPARTMENT OF TRANSPORTATION	DRAINAGE PROFILE, FAYETTE AVENUE	F.A.I. RTE.	SECTION	COUNTY	TOTAL SHEETS	SHEET NO.	
S:\Projects\403-00072-51-70\dgn\Fayette\drn_profile.dgn	PLOT SCALE = 48.0000' / IN.	DRAWN - PDB	REVISED -			57/70	(25-3)I-6	EFFINGHAM	839	164	
PLOT DATE = 6/24/2010	DATE = 11-05-07	CHECKED - JAW	REVISED -			SCALE: 1"=20'		SHEET NO. 2 OF 7 SHEETS		STA. 42+50.00 TO STA. 48+50.00	
		DATE - 11-05-07	REVISED -			FED. ROAD DIST. NO.		ILLINOIS FED. AID PROJECT		CONTRACT NO. 74293	

PLAN
 REVISIONS: PLOTTED, ALIGNED, CHECKED, NOTE BOOK, CAD FILE NAME
 BY: DATE: NO.:

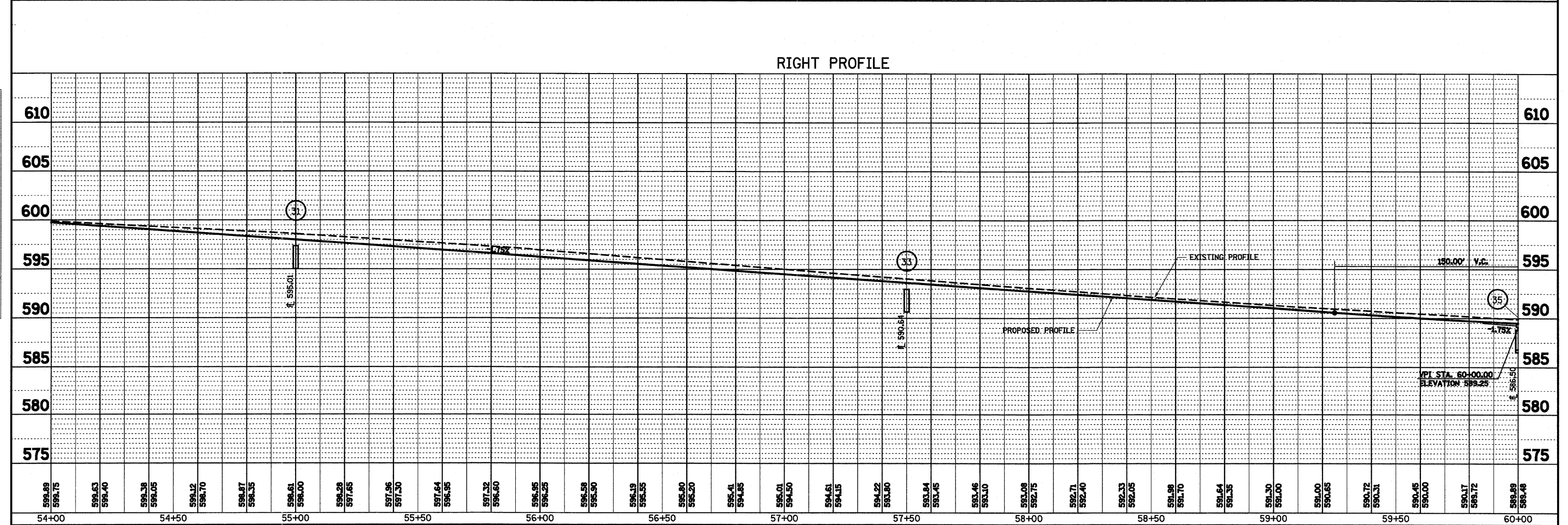
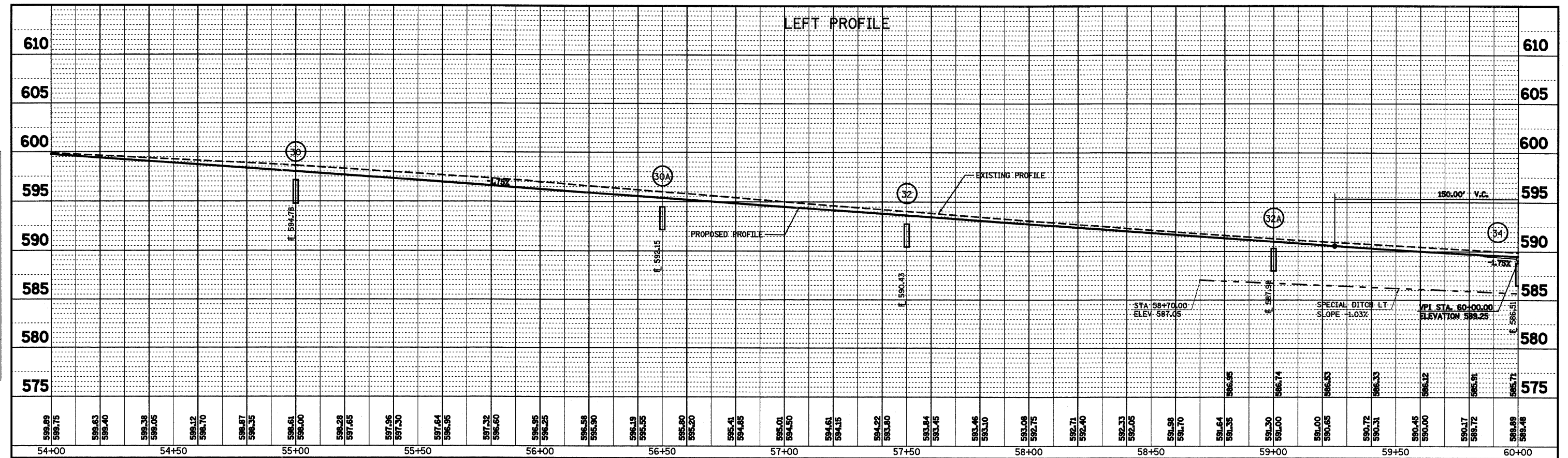
PROFILE
 REVISIONS: GRADES CHECKED, B.M. NOTED, STRUCTURE NOTATIONS OK'D
 BY: DATE: NO.:



FILE NAME =	USER NAME = paul	DESIGNED - JWS	REVISED -	STATE OF ILLINOIS DEPARTMENT OF TRANSPORTATION	DRAINAGE PROFILE, FAYETTE AVENUE		F.A.I. RTE.	SECTION	COUNTY	TOTAL SHEETS	SHEET NO.
S:\Projects\403-00072-57-70\dgn\Fayette\drn_profile.dgn		DRAWN - PDB	REVISED -		57/70	(25-3)I-6	EFFINGHAM	839	165	CONTRACT NO. 74293	
PLOT SCALE = 40.0000' / IN.		CHECKED - JAW	REVISED -		SCALE: 1"=20'	SHEET NO. 3 OF 7 SHEETS	STA. 48+50.00 TO STA. 54+50.00	ILLINOIS FED. AID PROJECT			
PLOT DATE = 6/24/2010		DATE - 11-05-07	REVISED -								

PLAN	SURVEYED	BY	DATE
	ALIGNED		
	CHECKED		
	OF P.M.A.		
	CHECKED		
	FILE NAME		
	NO.		

PROFILE	SURVEYED	BY	DATE
	GRADES		
	CHECKED		
	BLM. NOTED		
	NO.		
	STRUCTURE		
	NOTATIONS		
	CHFD		



FILE NAME =	USER NAME = paul	DESIGNED - JWS	REVISED -
S:\Projects\403-00072-57-70\dm\Fayette\dmn_profile.dgn		DRAWN - PDB	REVISED -
		CHECKED - JAW	REVISED -
		DATE - 11-05-07	REVISED -

STATE OF ILLINOIS
DEPARTMENT OF TRANSPORTATION

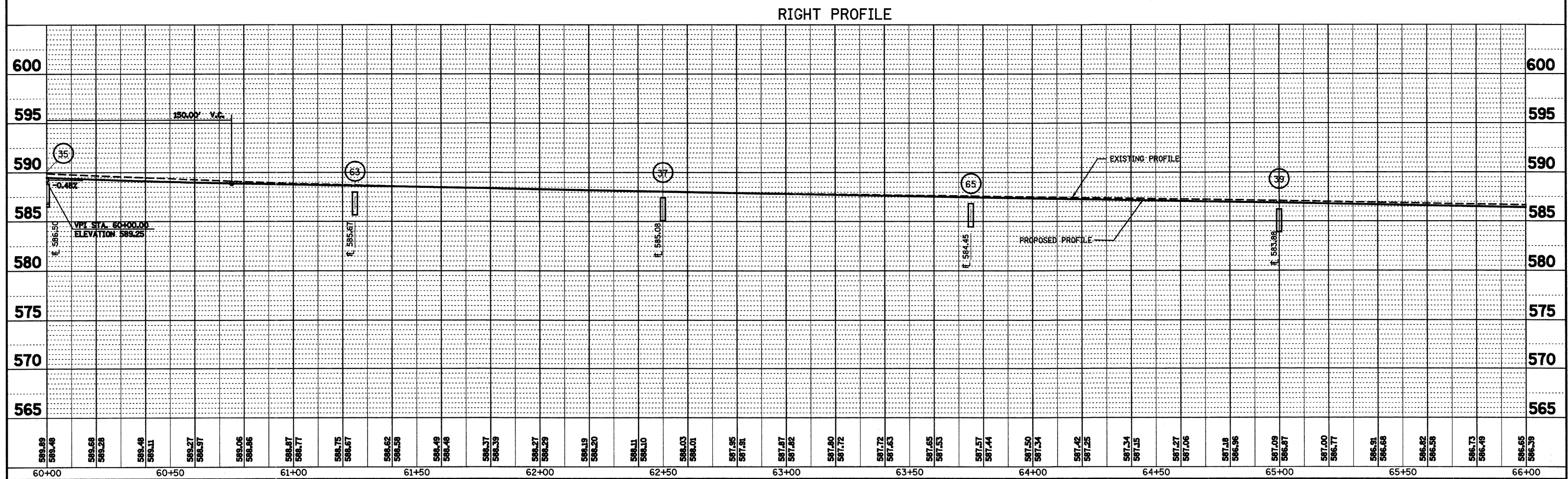
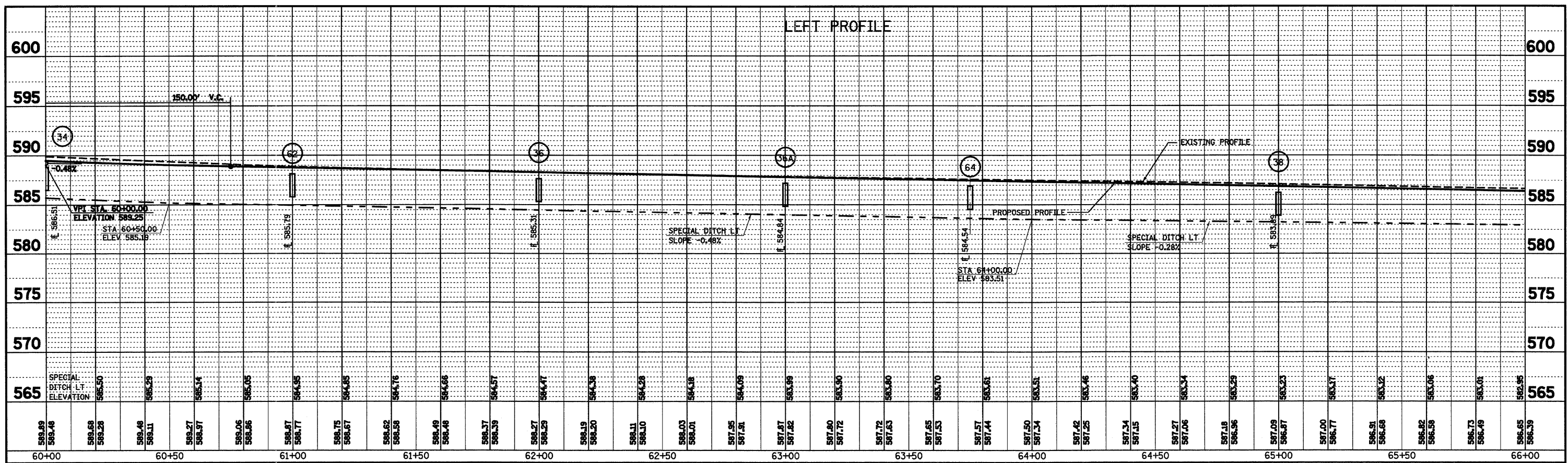
DRAINAGE PROFILE, FAYETTE AVENUE

SCALE: 1"=20' SHEET NO. 4 OF 7 SHEETS STA. 54+50.00 TO STA. 60+50.00

F.A.T. RTE.	SECTION	COUNTY	TOTAL SHEETS	SHEET NO.
57/70	(25-3)I-6	EFFINGHAM	839	166
CONTRACT NO. 74293				
FED. ROAD DIST. NO.		ILLINOIS FED. AID PROJECT		

BY: _____ DATE: _____
 SURVEYED _____
 PLANNED _____
 CHECKED _____
 RT. OF WAY CHECKED _____
 NO. _____
 CADD FILE NAME _____

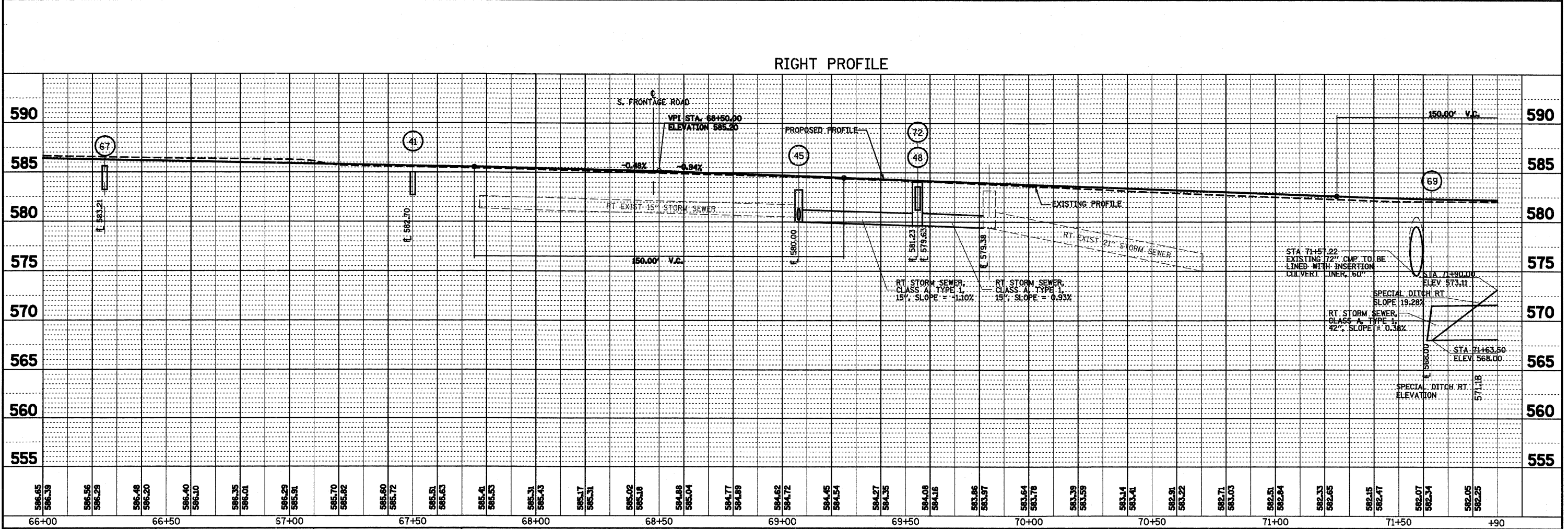
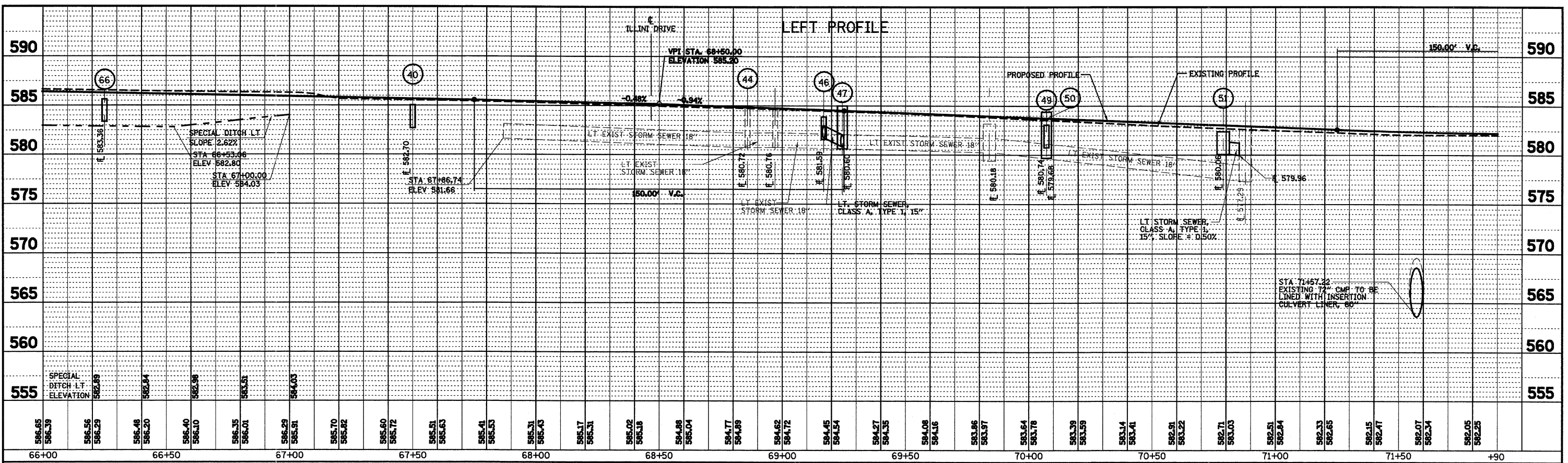
BY: _____ DATE: _____
 SURVEYED _____
 PLOTTED _____
 CHECKED _____
 SA. NOTED _____
 NO. _____
 STRUCTURE NOTATIONS CHKD _____



FILE NAME =	USER NAME = poul	DESIGNED - JWS	REVISED -	STATE OF ILLINOIS DEPARTMENT OF TRANSPORTATION	DRAINAGE PROFILE, FAYETTE AVENUE	F.A.I. RTE.	SECTION	COUNTY	TOTAL SHEETS	SHEET NO.	
SA:\Pro\secta\403-00012-57-70\dgn\Fayette\drn_prof\drn_prof.dgn	PLOT SCALE = 48.0000' / IN.	DRAWN - PDB	REVISED -			57/70	(25-3)I-6	EFFINGHAM	839	167	
PLOT DATE = 6/24/2018	DATE - 11-05-07	CHECKED - JAW	REVISED -			CONTRACT NO. 74293					
		DATE - 11-05-07	REVISED -			SCALE: 1"=20'	SHEET NO. 5 OF 7 SHEETS	STA. 60+50.00 TO STA. 66+50.00	FED. ROAD DIST. NO.	ILLINOIS FED. AID PROJECT	

DATE: _____ BY: _____
 CHECKED: _____
 ALIGNED: _____
 PLOTTED: _____
 FILE NAME: _____
 NO.: _____

DATE: _____ BY: _____
 CHECKED: _____
 GRADES: _____
 PLOTTED: _____
 FILE NAME: _____
 NO.: _____

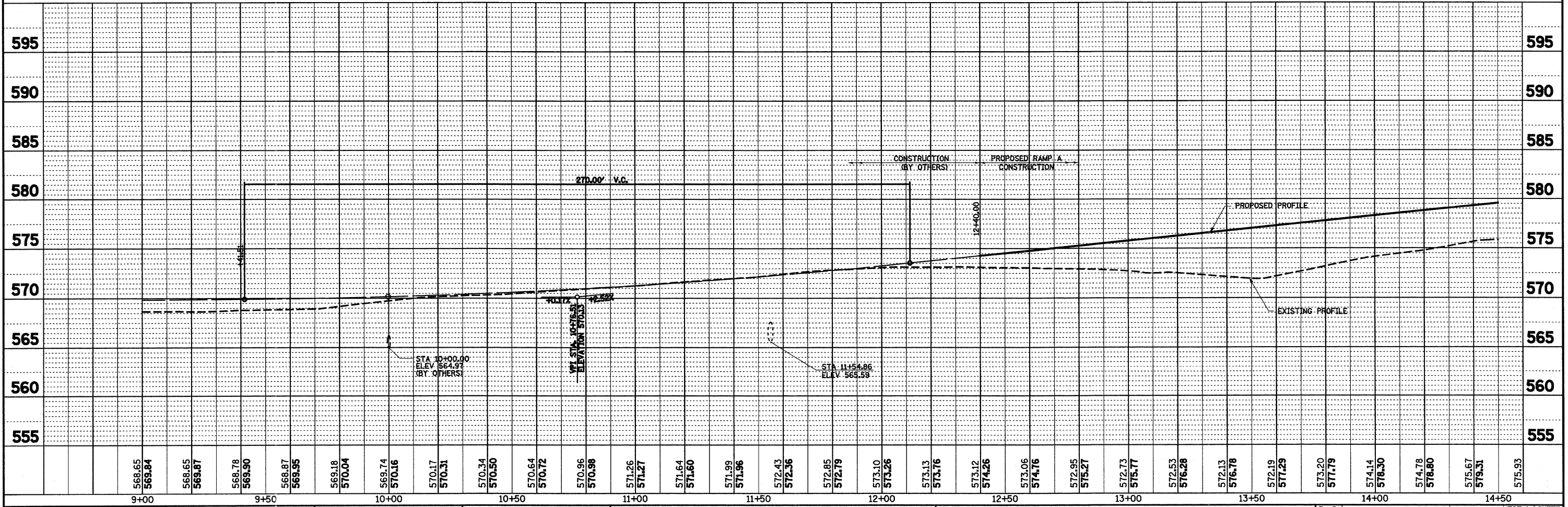
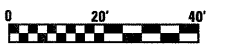
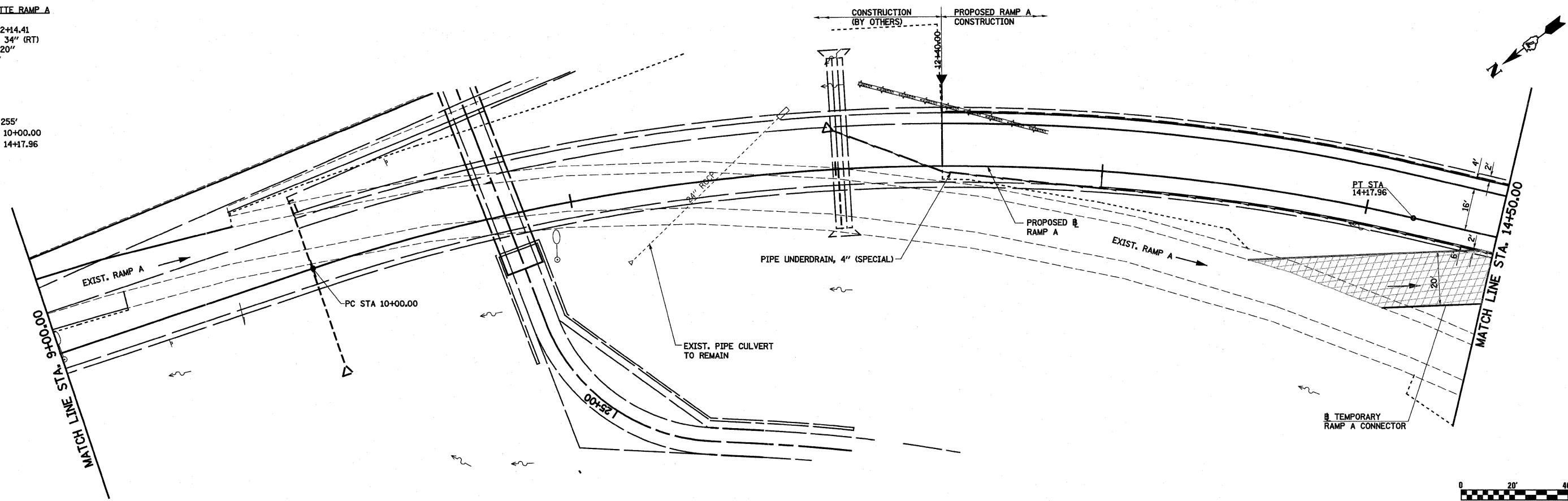


FILE NAME = S:\Projects\403-00072-57-70\ dgn\Fayette\drn_profile.dgn	USER NAME = paul	DESIGNED - JWS	REVISED -	STATE OF ILLINOIS DEPARTMENT OF TRANSPORTATION	DRAINAGE PROFILE, FAYETTE AVENUE	F.A.T. RTE. 57/70	SECTION (25-31)-6	COUNTY EFFINGHAM	TOTAL SHEETS 839	SHEET NO. 168	
PLOT SCALE = 48.0000' / IN.	DATE = 11-05-07	DRAWN - PDB	REVISED -			SCALE: 1"=20'	SHEET NO. 6 OF 7 SHEETS	STA. 60+50.00 TO STA. 72+50.00		CONTRACT NO. 74293	
PLOT DATE = 6/24/2010		CHECKED - JAW	REVISED -			FED. ROAD DIST. NO. ILLINOIS FED. AID PROJECT					
		DATE = 11-05-07	REVISED -								

PROP. FAYETTE RAMP A
 CURVE C53
 PI STA. = 12+14.41
 $\Delta = 31^\circ 30' 34''$ (RT)
 $D = 7^\circ 32' 20''$
 $R = 760.00'$
 $T = 214.41'$
 $L = 417.96'$
 $E = 29.67'$
 $\theta = 8.00\%$
 $T.R. = 48'$
 $S.E. RUN = 255'$
 $P.C. STA. = 10+00.00$
 $P.T. STA. = 14+17.96$

PLAN	REVISIONS	DATE
NO.	NO.	
NO.	NO.	
NO.	NO.	
NO.	NO.	
NO.	NO.	

PROFILE	REVISIONS	DATE
NO.	NO.	
NO.	NO.	
NO.	NO.	
NO.	NO.	
NO.	NO.	

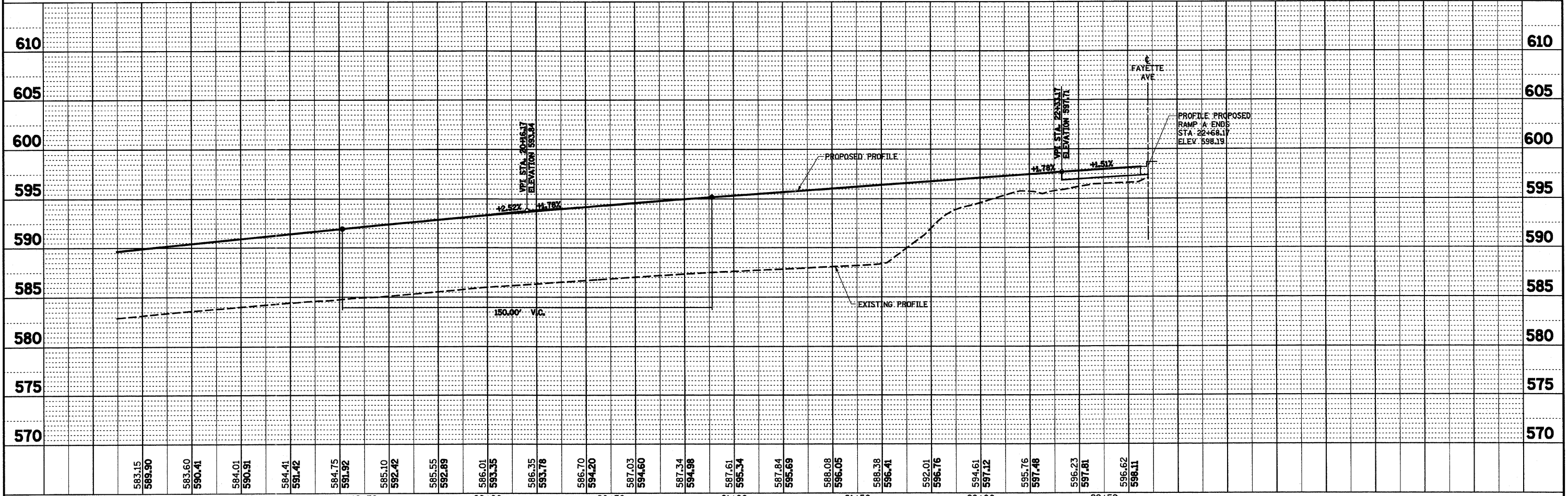
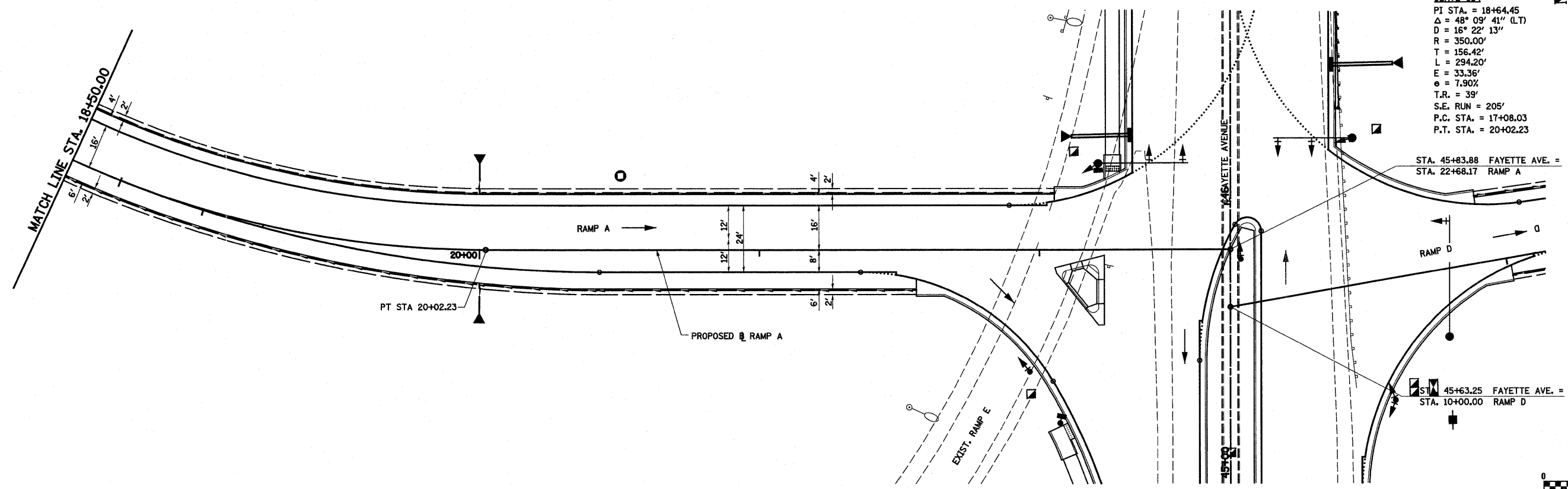


FILE NAME =	USER NAME = paul	DESIGNED - JWS	REVISED -	STATE OF ILLINOIS DEPARTMENT OF TRANSPORTATION	DRAINAGE PLAN AND PROFILE, RAMP A, FAYETTE AVENUE	F.A.I. RTE. 57/70	SECTION (25-3)I-6	COUNTY EFFINGHAM	TOTAL SHEETS 839	SHEET NO. 171		
SAVProject\403-00072_57-70\dgn\FayetteRampA.dgn	PLOT SCALE = 40.0000' / IN.	DRAWN - PDB	REVISED -			SCALE: 1"=20'	SHEET NO. 2 OF 12 SHEETS	STA. 9+00.00 TO STA. 14+50.00	CONTRACT NO. 74293			
PLOT DATE = 6/25/2010	DATE - 11-16-07	CHECKED - BRM	REVISED -			FED. ROAD DIST. NO. ILLINOIS FED. AID PROJECT						
		DATE - 11-16-07	REVISED -									

PLAN	REVISIONS	DATE
NO.	NO.	
NO.	NO.	
NO.	NO.	
NO.	NO.	
NO.	NO.	
NO.	NO.	
NO.	NO.	
NO.	NO.	
NO.	NO.	
NO.	NO.	

PROFILE	REVISIONS	DATE
NO.	NO.	
NO.	NO.	
NO.	NO.	
NO.	NO.	
NO.	NO.	
NO.	NO.	
NO.	NO.	
NO.	NO.	
NO.	NO.	
NO.	NO.	

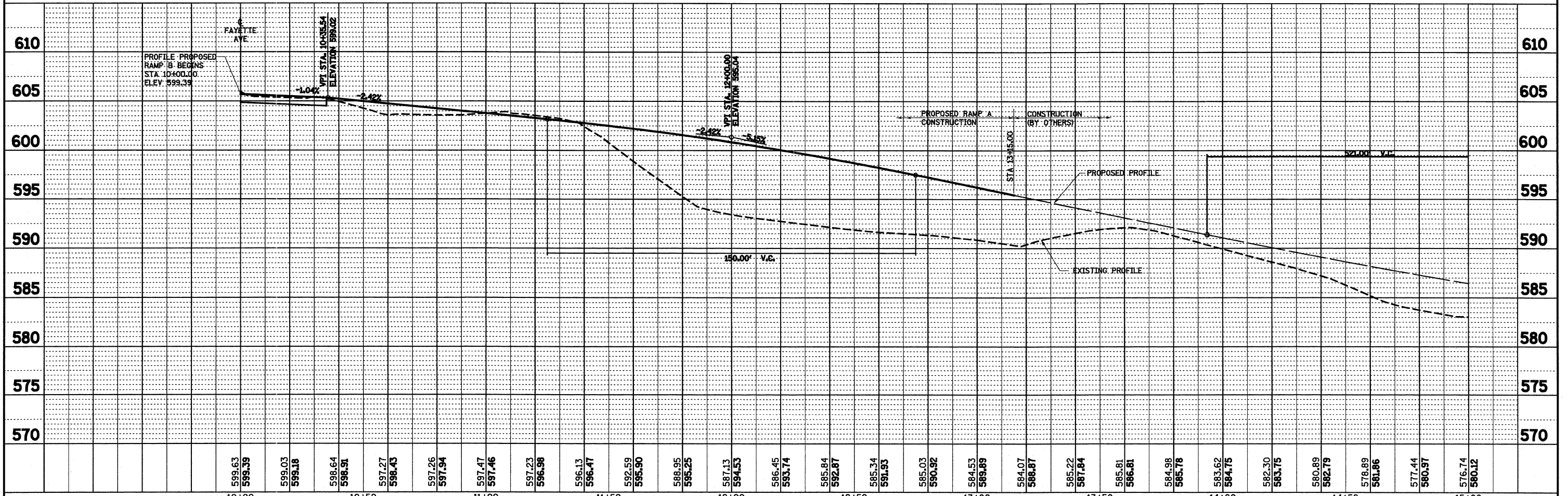

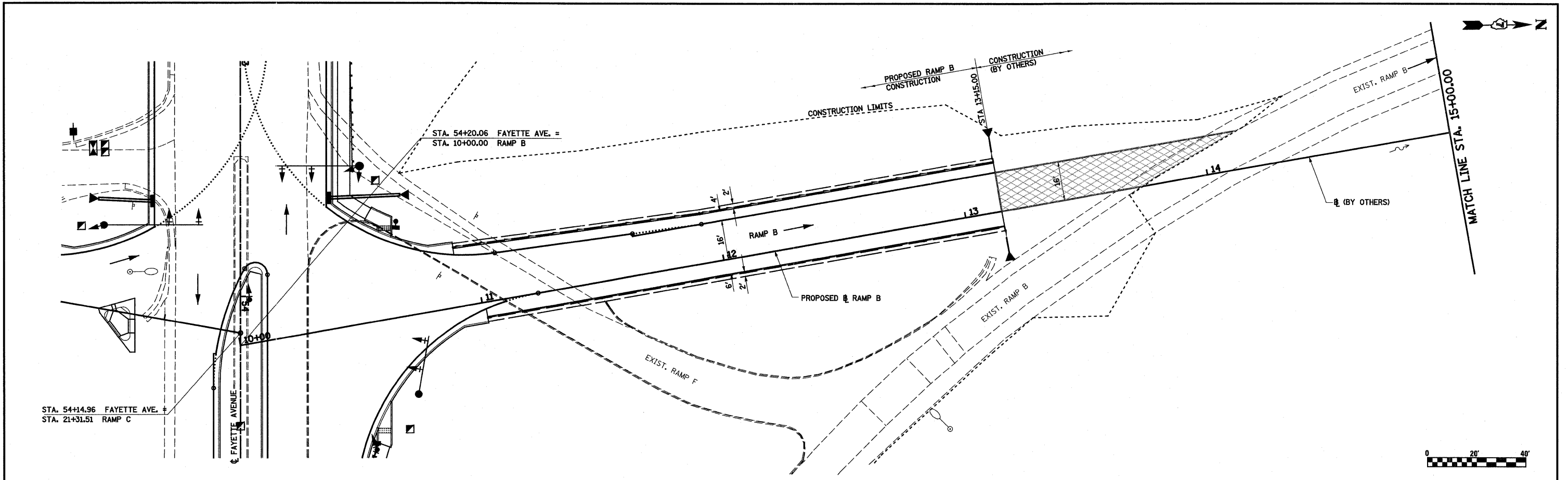
PROP. FAYETTE RAMP A
CURVE C54
PI STA. = 18+64.45
 $\Delta = 48^\circ 09' 41''$ (LT)
D = 16° 22' 13"
R = 350.00'
T = 156.42'
L = 294.20'
E = 33.36'
e = 7.90%
T.R. = 39'
S.E. RUN = 205'
P.C. STA. = 17+08.03
P.T. STA. = 20+02.23



FILE NAME =	USER NAME = paul	DESIGNED - JWS	REVISED -	STATE OF ILLINOIS DEPARTMENT OF TRANSPORTATION	DRAINAGE PLAN AND PROFILE, RAMP A, FAYETTE AVENUE	F.A.I. RTE.	SECTION	COUNTY	TOTAL SHEETS	SHEET NO.	
S:\Projects\403-00072_57-70\dgn\FayetteRampA.dgn		DRAWN - PDB	REVISED -			57/70	(25-3)I-6	EFFINGHAM	839	173	
PLOT SCALE = 40.0000' / IN.		CHECKED - BRM	REVISED -			CONTRACT NO. 74293					
PLOT DATE = 6/24/2010		DATE - 11-16-07	REVISED -			FED. ROAD DIST. NO. ILLINOIS FED. AID PROJECT					
				SCALE: 1"=20'		SHEET NO. 4 OF 12 SHEETS		STA. 18+50.00 TO STA. 22+68.17			

PLAN	REVISIONS	DATE
NOTE BOOK NO.	CHECKED	
	ALIGNED	
	PLOTTED	
	CHECKED	
	PAID FILE NAME	

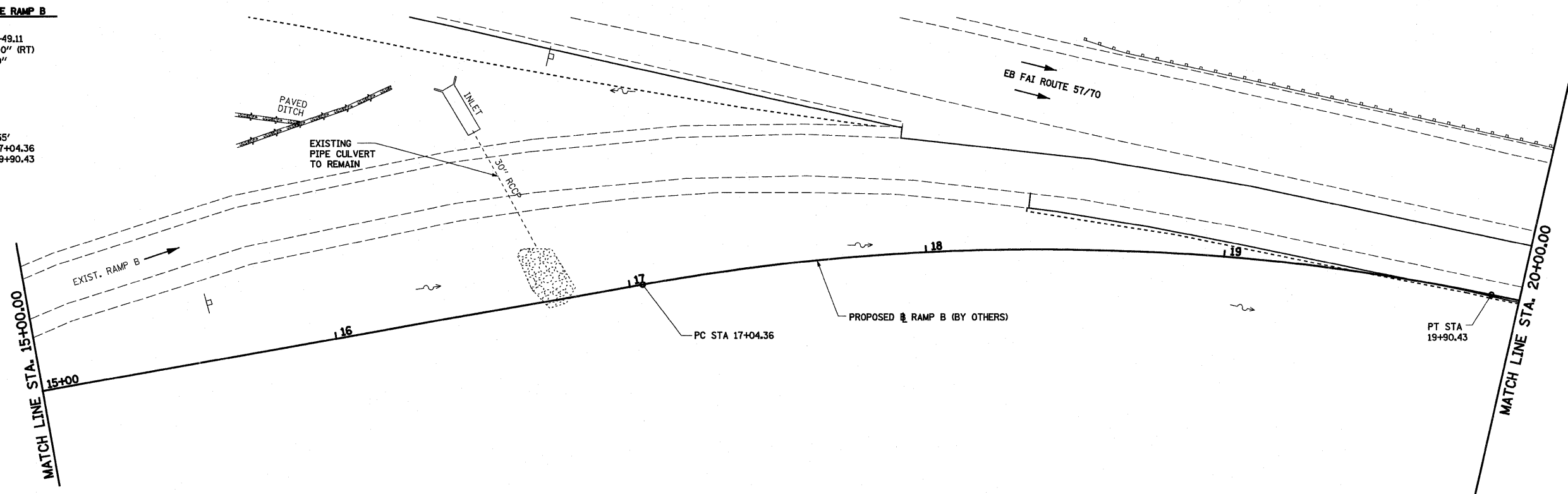
PROFILE	REVISIONS	DATE
NOTE BOOK NO.	CHECKED	
	PLOTTED	
	GRADES CHECKED	
	BLM. NOTED	
	STRUCTURE NOTATIONS OK'D	



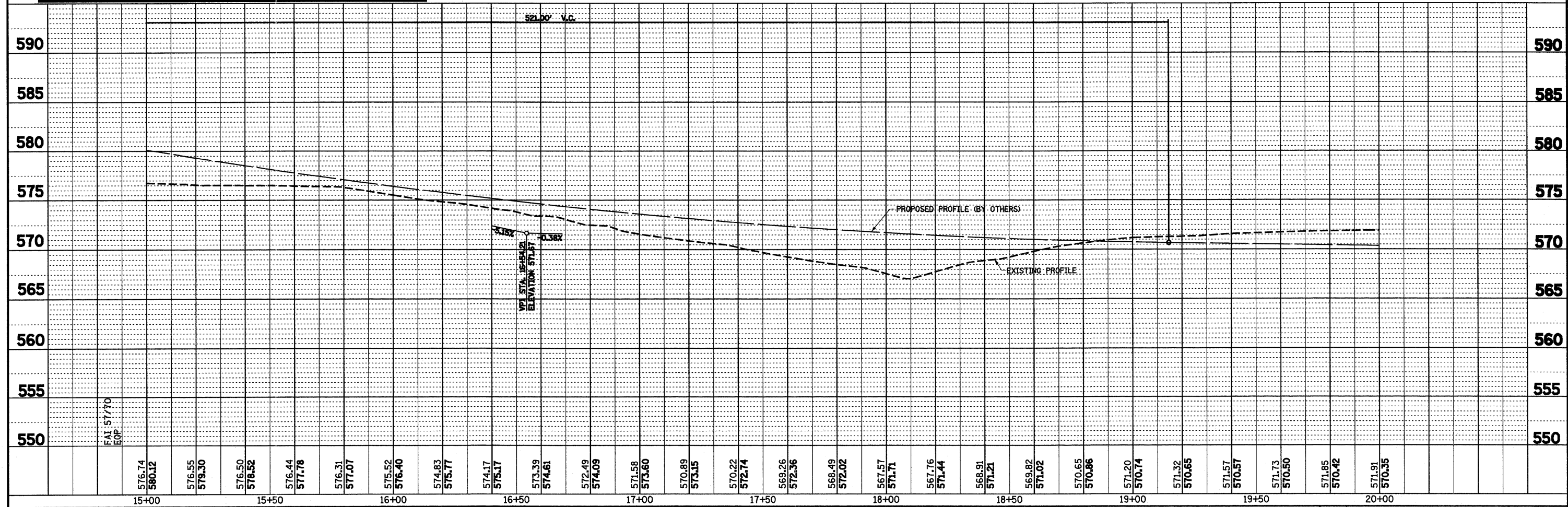

FILE NAME =	USER NAME = paul	DESIGNED - JWS	REVISED -	STATE OF ILLINOIS DEPARTMENT OF TRANSPORTATION	DRAINAGE PLAN AND PROFILE, RAMP B, FAYETTE AVENUE	F.A.I. RTE.	SECTION	COUNTY	TOTAL SHEETS	SHEET NO.	
S:\Projects\403-00072-57-70\dm\Fayette\dm.sp.20.Ramp.dgn		DRAWN - PDB	REVISED -			57/70	(25-3)I-6	EFFINGHAM	839	174	
PLOT SCALE = 40.0000' / IN.		CHECKED - BRM	REVISED -			CONTRACT NO. 74293					
PLOT DATE = 6/24/2010		DATE - 11-16-07	REVISED -			ILLINOIS FED. AID PROJECT					



PROP. FAYETTE RAMP B
CURVE E
 PI STA. = 18+49.11
 $\Delta = 21^\circ 34' 00''$ (RT)
 $D = 7^\circ 32' 20''$
 $R = 760.00'$
 $T = 144.75'$
 $L = 286.07'$
 $E = 13.66'$
 $e = 8.00\%$
 $T.R. = 48'$
 $S.E. RUN = 255'$
 $P.C. STA. = 17+04.36$
 $P.T. STA. = 19+90.43$



FOR INFORMATION ONLY



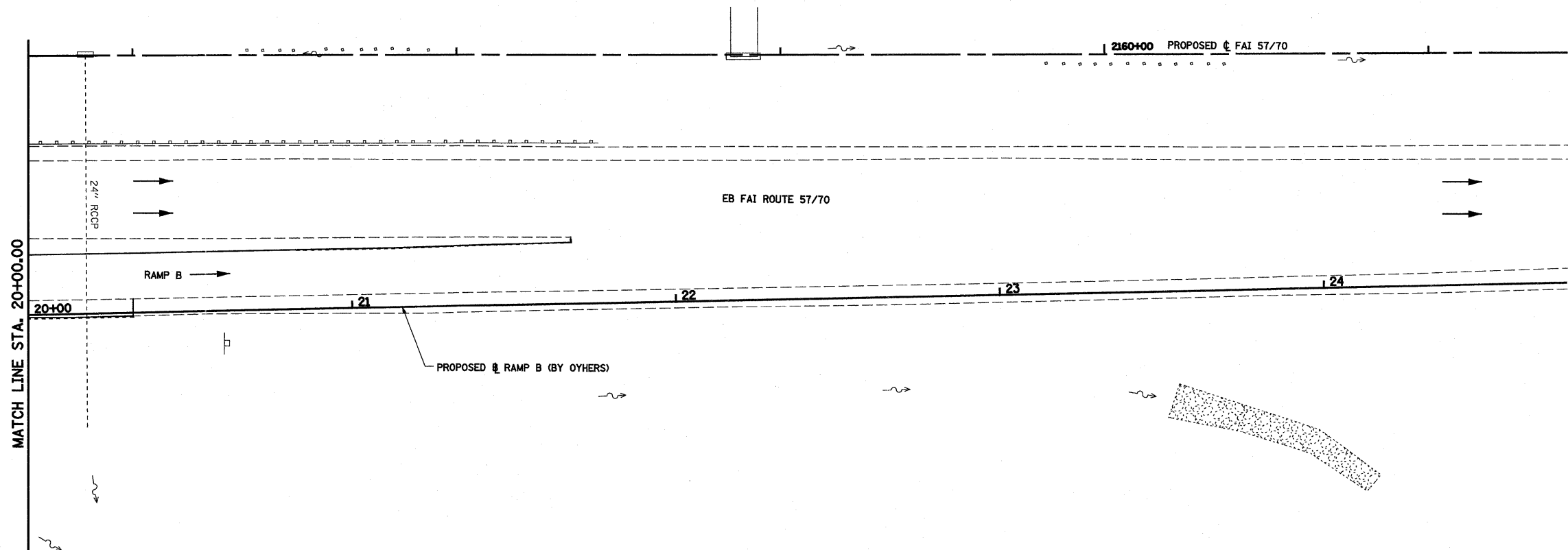
PLAN	SURVEYED	DATE
	PLOTTED	
	NOTED	
	BY	
	NO.	

PROFILE	SURVEYED	DATE
	PLOTTED	
	NOTED	
	BY	
	NO.	

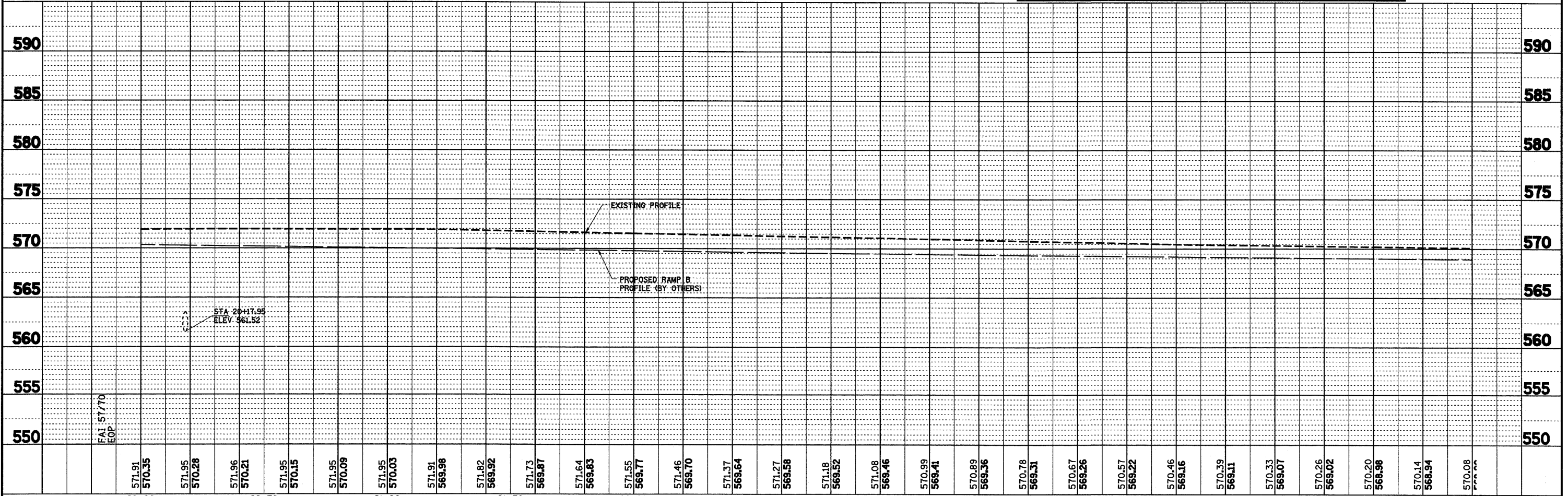
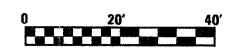
FILE NAME =	USER NAME = paul	DESIGNED - JWS	REVISED -	STATE OF ILLINOIS DEPARTMENT OF TRANSPORTATION	DRAINAGE PLAN AND PROFILE, RAMP B, FAYETTE AVENUE		F.A.I. RTE.	SECTION	COUNTY	TOTAL SHEETS	SHEET NO.	
Plot Scale = 40,000 / IN.	DATE = 11-16-07	DRAWN - PDB	REVISED -		SCALE: 1"=20'	SHEET NO. 6 OF 12 SHEETS	STA. 15+00.00 TO STA. 20+00.00	57/70	(25-3)I-6	EFFINGHAM	839	175
Plot Date = 6/24/2010		CHECKED - BRM	REVISED -					FED. ROAD DIST. NO.	ILLINOIS FED. AID PROJECT			
		DATE = 11-16-07	REVISED -									
CONTRACT NO. 74293												

PLAN	REVISIONS	BY	DATE
NOTE BOOK	PLOTTED		
NO.	ALIGNMENT CHECKED		
	CADD FILE NAME		

PROFILE	REVISIONS	BY	DATE
NOTE BOOK	GRADES CHECKED		
NO.	PLANNING NOTED		
	PROCEDURE NOTATIONS CHECKED		



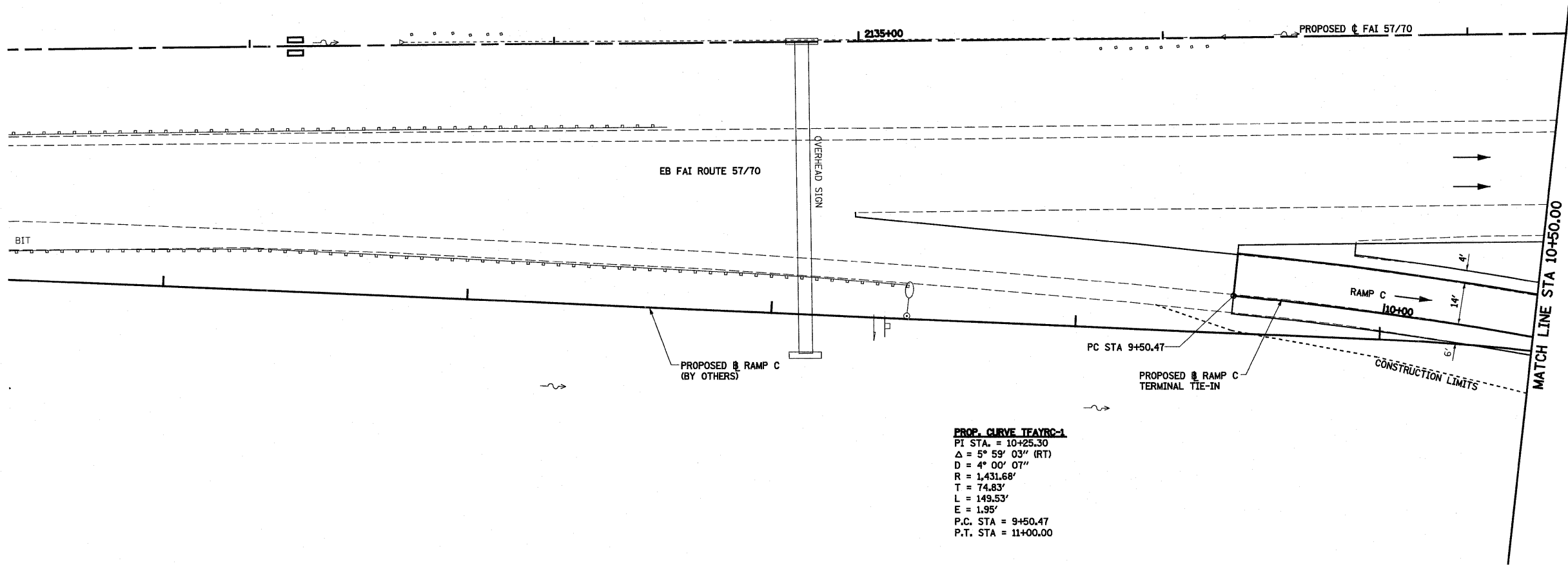
FOR INFORMATION ONLY




FILE NAME =	USER NAME = paul	DESIGNED - JWS	REVISED -	STATE OF ILLINOIS DEPARTMENT OF TRANSPORTATION	DRAINAGE PLAN AND PROFILE, RAMP B, FAYETTE AVENUE	F.A.T. RTE.	SECTION	COUNTY	TOTAL SHEETS	SHEET NO.	
S:\Projects\405-00072-57-70\drn\Fayette\drn_pp_20_Ramp.dgn		DRAWN - PDB	REVISED -			57/70	(25-3)I-6	EFFINGHAM	839	176	
PLOT SCALE = 48,0000' / IN.		CHECKED - BRM	REVISED -			CONTRACT NO. 74293					
PLOT DATE = 6/24/2010		DATE - 11-16-07	REVISED -			ILLINOIS FED. AID PROJECT					

REVISIONS
 PLOTTED
 ALIGNED
 CHECKED
 NOTE BOOK
 NO. _____
 FILE NAME

DATE
 BY
 PROFILE
 SIGNED
 GRADES CHECKED
 NOTE BOOK
 NO. _____
 STRUCTURE NOTATIONS CHKS



PROP. CURVE TFAIRC-1
 PI STA = 10+25.30
 $\Delta = 5^\circ 59' 03''$ (RT)
 $D = 4^\circ 00' 07''$
 $R = 1,431.68'$
 $T = 74.83'$
 $L = 149.53'$
 $E = 1.95'$
 P.C. STA = 9+50.47
 P.T. STA = 11+00.00



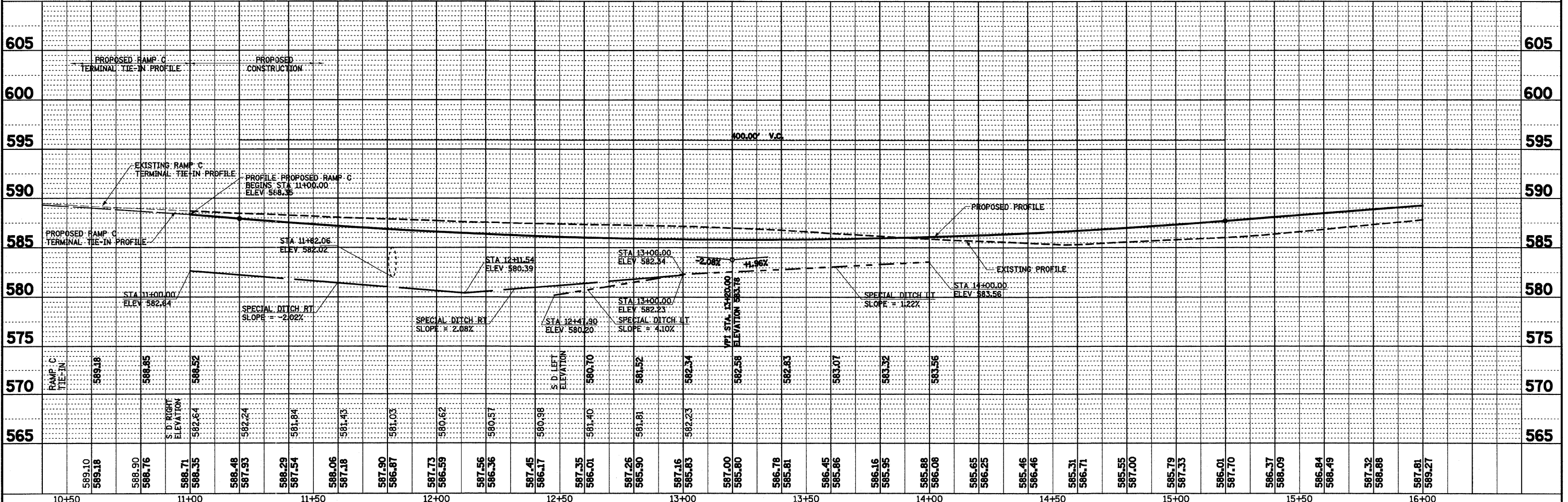
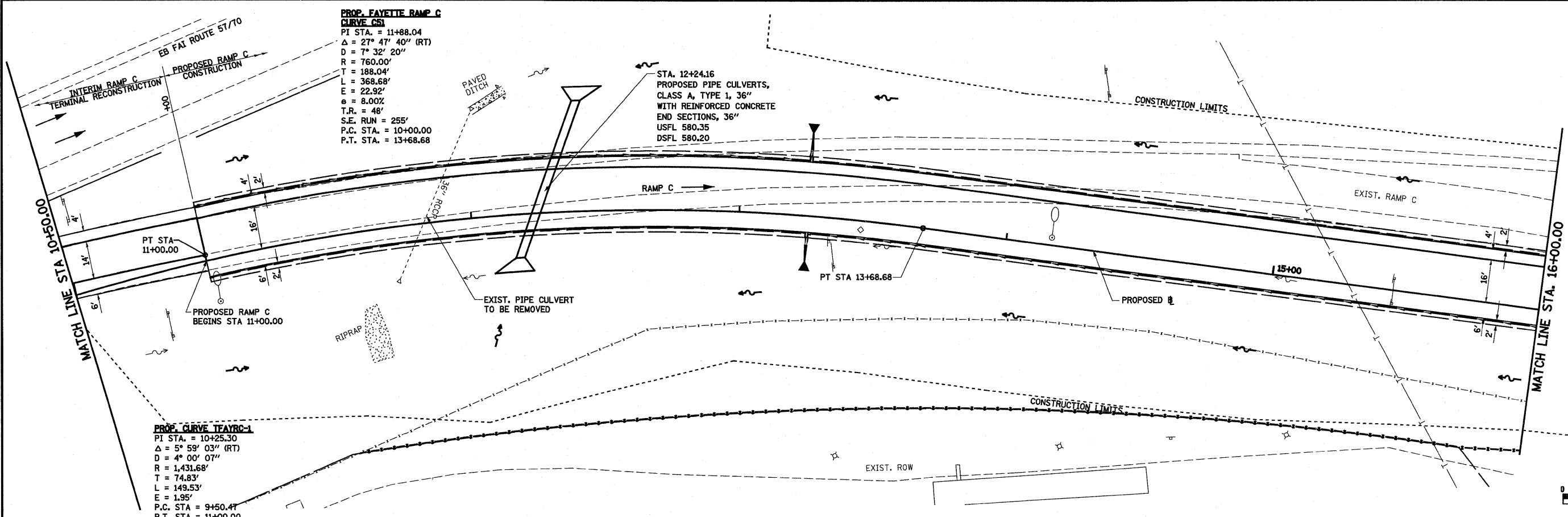
FILE NAME =	USER NAME = paul	DESIGNED - JWS	REVISED -	STATE OF ILLINOIS DEPARTMENT OF TRANSPORTATION	DRAINAGE PLAN AND PROFILE, RAMP C, FAYETTE AVENUE	F.A.I. RTE. 57/70	SECTION (25-3)I-6	COUNTY EFFINGHAM	TOTAL SHEETS 839	SHEET NO. 177	
S:\Projects\403-00072_57-70\Drawn\Fayette\Drawn\pp.20.Ramp.dgn	PLOT SCALE = 40.0000' / IN.	DRAWN - PDB	REVISED -			CONTRACT NO. 74293					
	PLOT DATE = 6/24/2010	CHECKED - BRM	REVISED -			SCALE: 1"=20' SHEET NO. 8 OF 12 SHEETS STA. 5+50.00 TO STA. 10+50.00					
		DATE - 11-16-07	REVISED -			FED. ROAD DIST. NO. ILLINOIS FED. AID PROJECT					

PLAN	REVISIONS	DATE
NOTE BOOK	ALIGNED	
NO.	CHECKED	
	FILE NAME	

PROFILE	REVISIONS	DATE
NOTE BOOK	GRADES CHECKED	
NO.	NOTIFIED	
	NOTATIONS OK'D	

PROP. FAYETTE RAMP C CURVE C5
 PT STA. = 11+88.04
 $\Delta = 27^\circ 47' 40''$ (RT)
 $D = 7^\circ 32' 20''$
 $R = 760.00'$
 $T = 188.04'$
 $L = 368.68'$
 $E = 22.92'$
 $e = 8.00\%$
 $T.R. = 48'$
 $S.E. RUN = 255'$
 $P.C. STA. = 10+00.00$
 $P.T. STA. = 13+68.68$

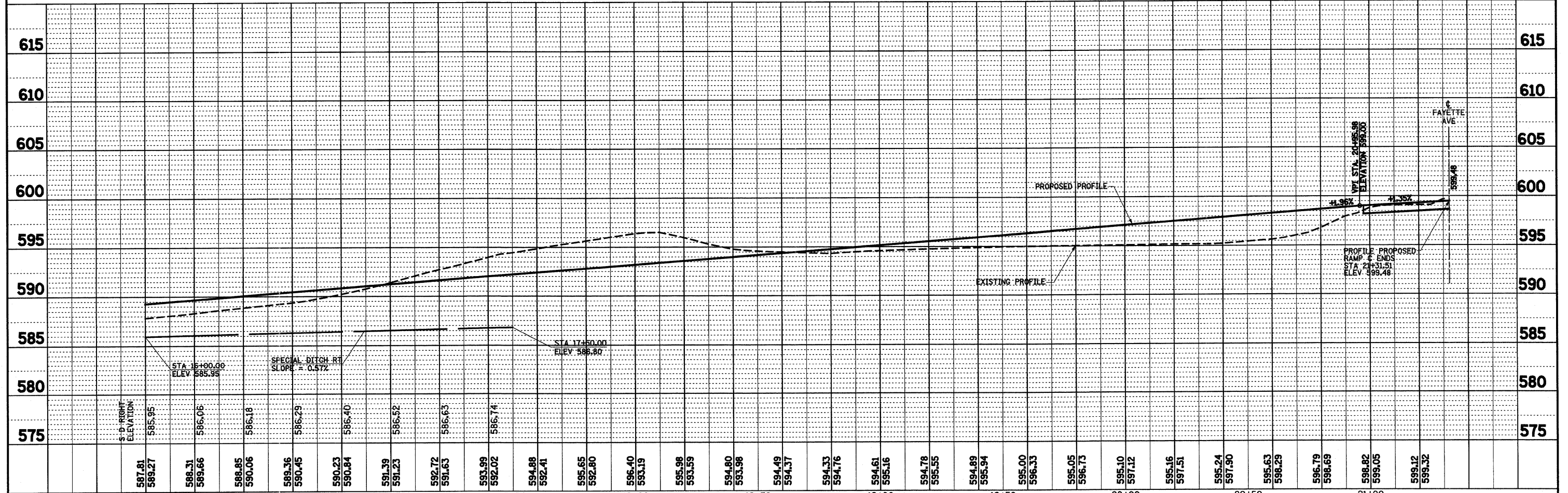
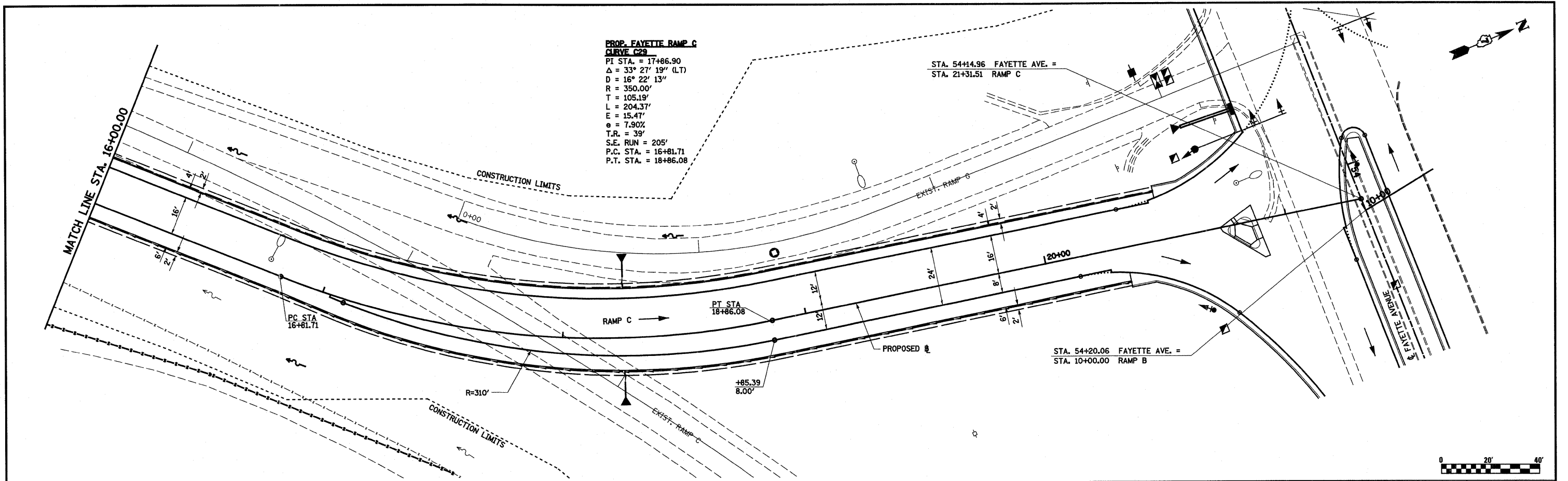
PROP. CURVE TFAYRC-1
 PT STA. = 10+25.30
 $\Delta = 5^\circ 59' 03''$ (RT)
 $D = 4^\circ 00' 07''$
 $R = 1,431.68'$
 $T = 74.83'$
 $L = 149.53'$
 $E = 1.95'$
 $P.C. STA. = 9+50.47$
 $P.T. STA. = 11+00.00$



FILE NAME =	USER NAME = paul	DESIGNED - JWS	REVISED -	STATE OF ILLINOIS DEPARTMENT OF TRANSPORTATION	DRAINAGE PLAN AND PROFILE, RAMP C, FAYETTE AVENUE	F.A.I. RTE. 57/70	SECTION (25-3)I-6	COUNTY EFFINGHAM	TOTAL SHEETS 839	SHEET NO. 178	
PROJECT NO. 00072-57-70		DRAWN - PDB	REVISED -			SCALE: 1"=20'	SHEET NO. 9 OF 12 SHEETS	STA. 10+50.00 TO STA. 16+00.00	FED. ROAD DIST. NO.	ILLINOIS FED. AID PROJECT	CONTRACT NO. 74293
PLOT SCALE = 40,0000 / IN.		CHECKED - BRM	REVISED -								
PLOT DATE = 6/24/2010		DATE - 11-16-07	REVISED -								

PLAN	BY	DATE
SURVEYED		
PLOTTED		
NOTE BOOK		
NO.		
CHECKED		
FILE NAME		
CADD FILE NAME		

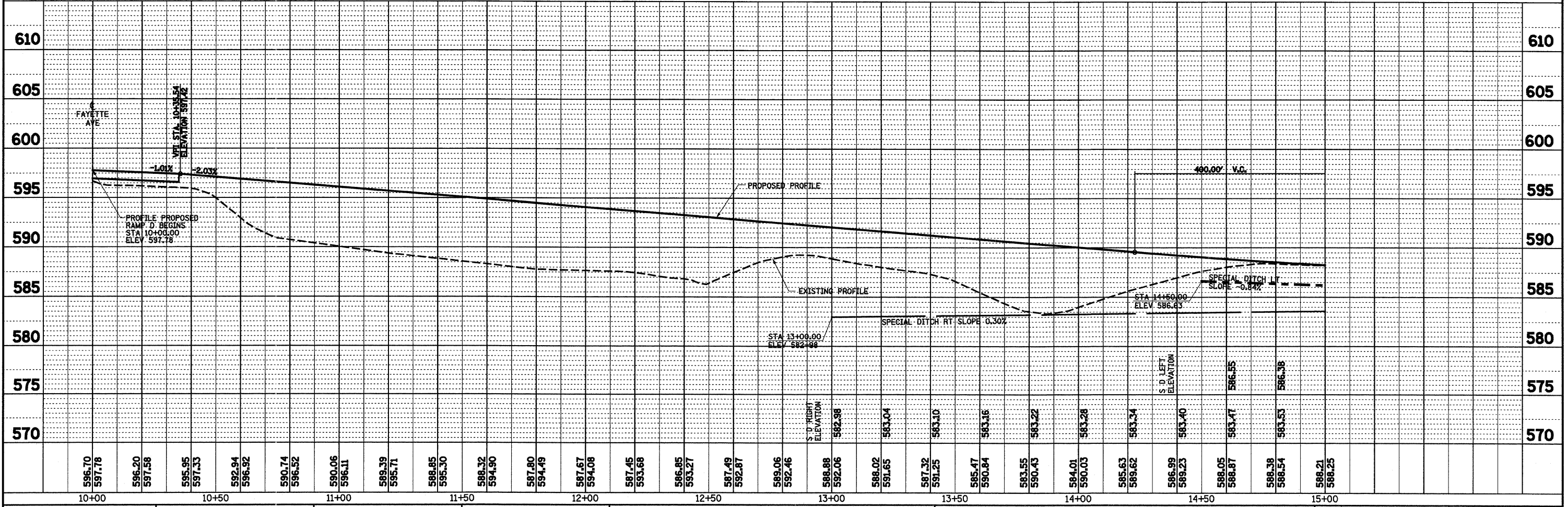
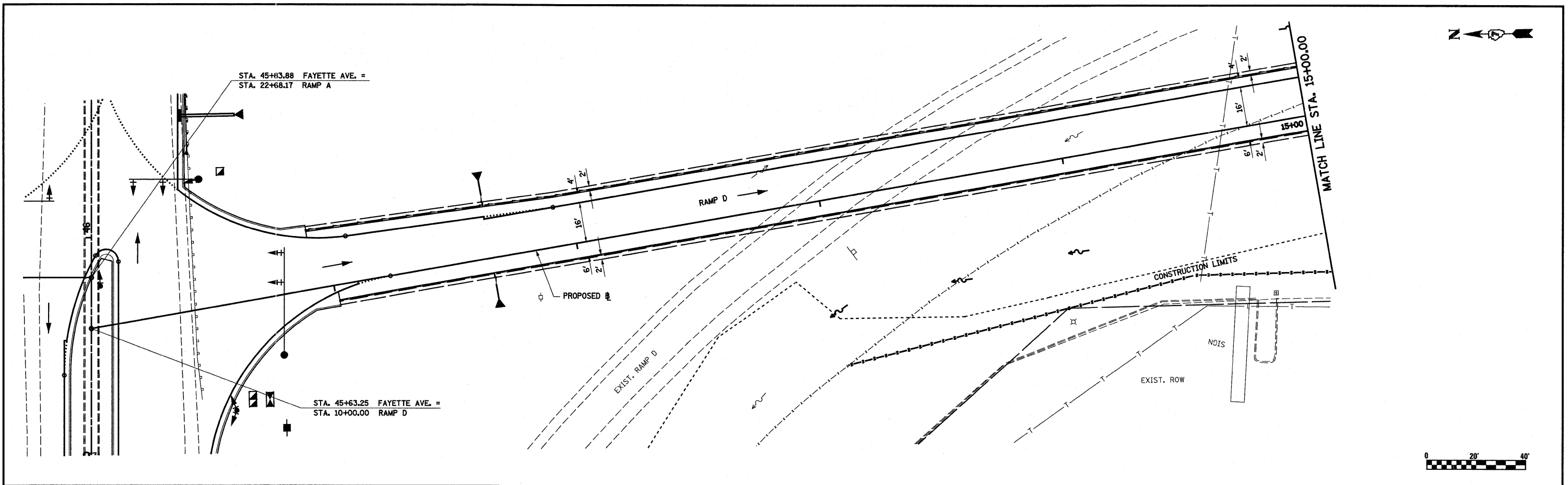
PROFILE	BY	DATE
SURVEYED		
PLOTTED		
NOTE BOOK		
NO.		
CHECKED		
FILE NAME		
CADD FILE NAME		



FILE NAME =	USER NAME = paul	DESIGNED - JWS	REVISED -	STATE OF ILLINOIS DEPARTMENT OF TRANSPORTATION	DRAINAGE PLAN AND PROFILE, RAMP C, FAYETTE AVENUE	F.A.I. RTE. 57/70	SECTION (25-3I)-6	COUNTY EFFINGHAM	TOTAL SHEETS 839	SHEET NO. 179	
Drawn by	Checked by	DATE	SCALE: 1"=20'			SHEET NO. 10 OF 12 SHEETS	STA. 16+00.00 TO STA. 21+31.51	CONTRACT NO. 74293			
PLOT SCALE = 48.0000 / IN.	CHECKED - BRM	DATE - 11-16-07						ILLINOIS FED. AID PROJECT			
PLOT DATE = 6/24/2010											

PLAN	SURVEYED	BY	DATE
NOTE BOOK	ALIGNED		
NO.	CHECKED		
	DATE		

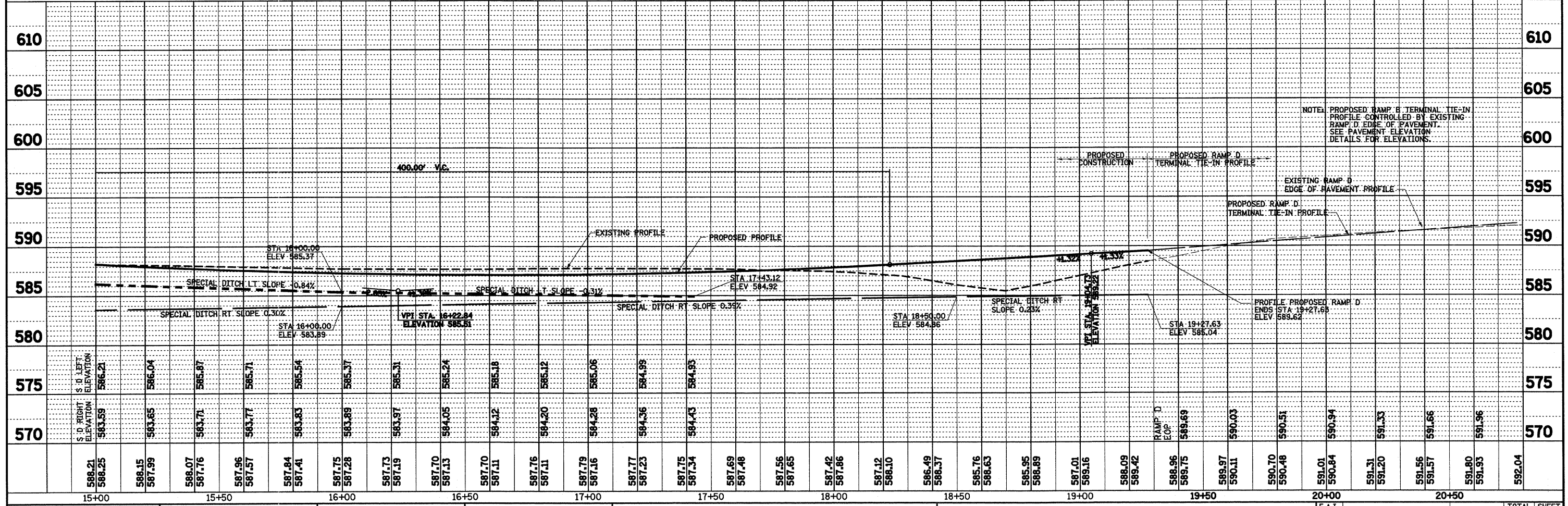
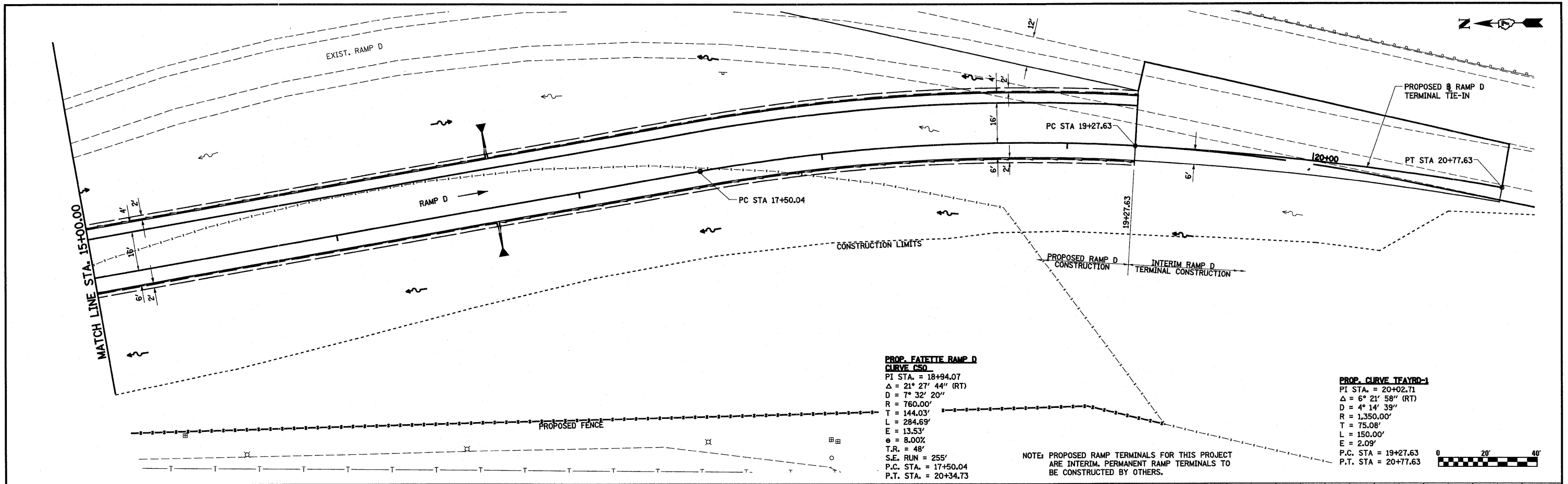
PROFILE	SURVEYED	BY	DATE
NOTE BOOK	GRADES		
NO.	CHECKED		
	DATE		



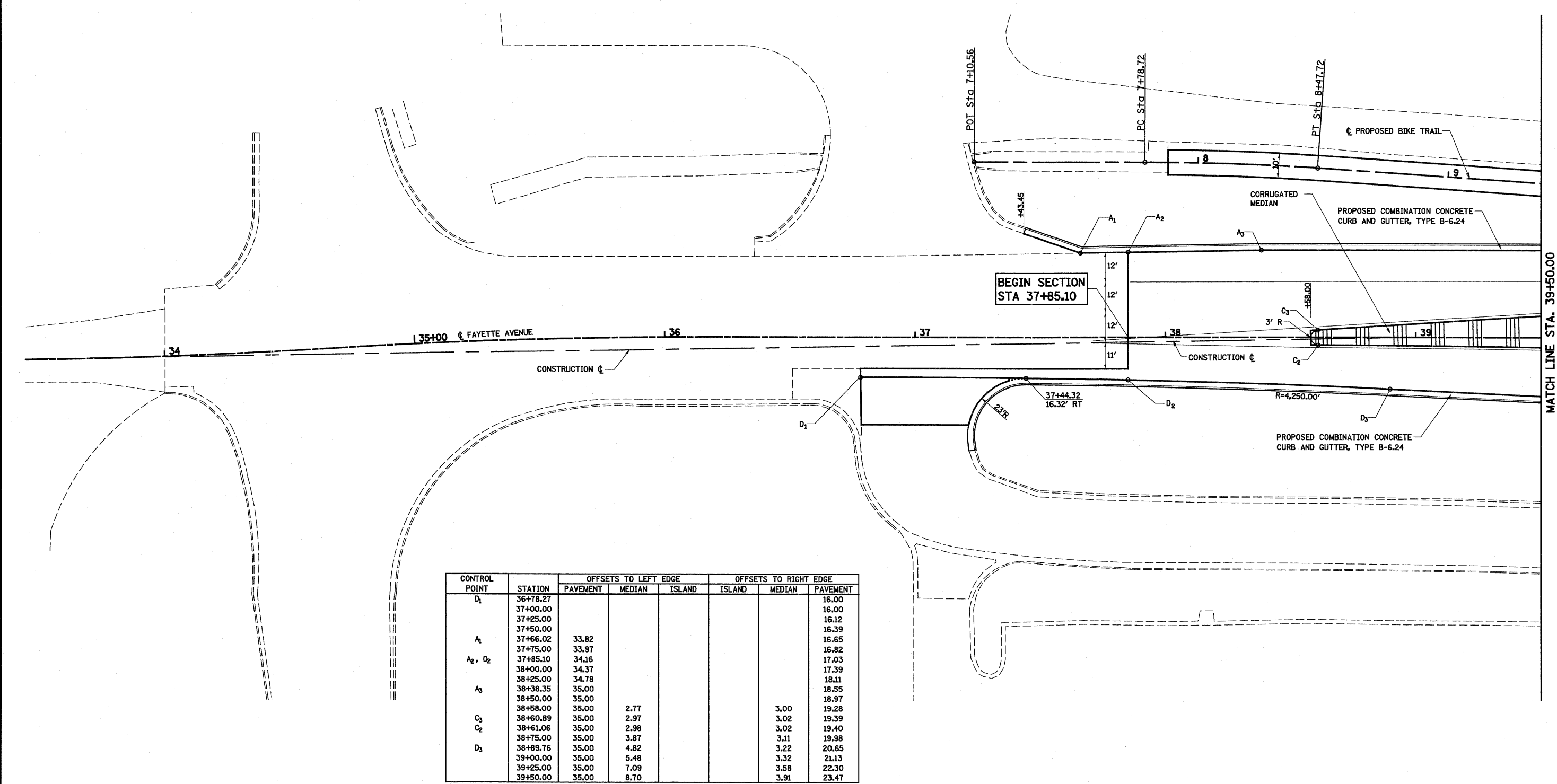
FILE NAME =	USER NAME = paul	DESIGNED - JWS	REVISED -	STATE OF ILLINOIS DEPARTMENT OF TRANSPORTATION	DRAINAGE PLAN AND PROFILE, RAMP D, FAYETTE AVENUE	F.A.I. RTE.	SECTION	COUNTY	TOTAL SHEETS	SHEET NO.	
S:\Projects\03-2007\25-70\Drawings\Fayette\11-28-07.dwg		DRAWN - PDB	REVISED -			57/70	(25-3)I-6	EFFINGHAM	839	180	
		CHECKED - BRM	REVISED -			CONTRACT NO. 74293					
		DATE - 11-16-07	REVISED -			FED. ROAD DIST. NO. ILLINOIS FED. AID PROJECT					

DATE	
BY	
REVISIONS	
ALIGNED	CHECKED
NOTE BOOK	CHECKED
NO.	
PLAN	
NO.	

DATE	
BY	
REVISIONS	
GRADES	CHECKED
NOTE BOOK	CHECKED
NO.	
PROFILE	
NO.	




FILE NAME =	USER NAME = paul	DESIGNED - JWS	REVISED -	STATE OF ILLINOIS DEPARTMENT OF TRANSPORTATION	DRAINAGE PLAN AND PROFILE, RAMP D, FAYETTE AVENUE	F.A.I. RTE. 57/70	SECTION (25-3)I-6	COUNTY EFFINGHAM	TOTAL SHEETS 839	SHEET NO. 181	
PLOT SCALE = 40.0000' / IN.	CHECKED - BRM	REVISIONS	REVISIONS			SCALE: 1"=20'	SHEET NO. 12 OF 12 SHEETS	STA. 15+00.00 TO STA. 20+50.00	CONTRACT NO. 74293		
PLOT DATE = 6/24/2018	DATE - 11-16-07	REVISIONS	REVISIONS			FED. ROAD DIST. NO. ILLINOIS FED. AID PROJECT					

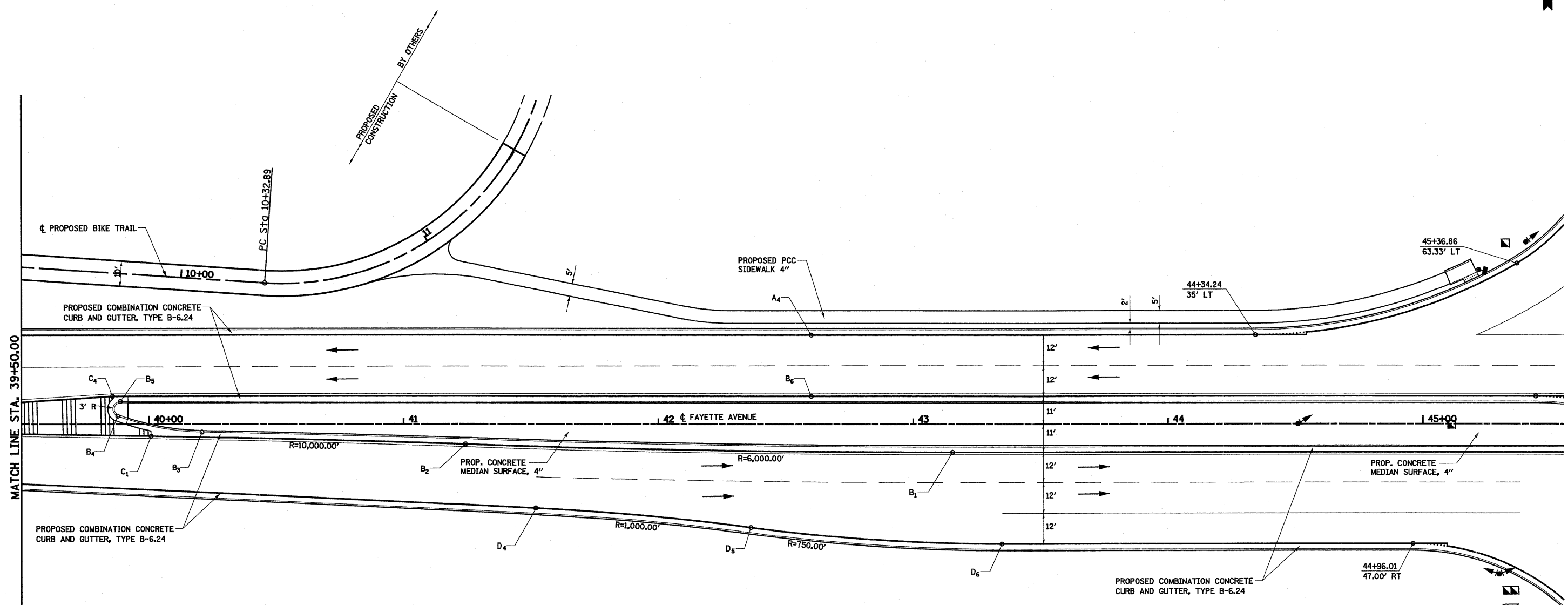


CONTROL POINT	STATION	OFFSETS TO LEFT EDGE			OFFSETS TO RIGHT EDGE		
		PAVEMENT	MEDIAN	ISLAND	ISLAND	MEDIAN	PAVEMENT
D ₁	36+78.27						16.00
	37+00.00						16.00
	37+25.00						16.12
	37+50.00						16.39
A ₁	37+66.02	33.82					16.65
	37+75.00	33.97					16.82
	37+85.10	34.16					17.03
A ₂ , D ₂	38+00.00	34.37					17.39
	38+25.00	34.78					18.11
	38+38.35	35.00					18.55
A ₃	38+50.00	35.00					18.97
	38+58.00	35.00	2.77			3.00	19.28
	38+60.89	35.00	2.97			3.02	19.39
C ₃	38+61.06	35.00	2.98			3.02	19.40
	38+75.00	35.00	3.87			3.11	19.98
D ₃	38+89.76	35.00	4.82			3.22	20.65
	39+00.00	35.00	5.48			3.32	21.13
	39+25.00	35.00	7.09			3.58	22.30
	39+50.00	35.00	8.70			3.91	23.47

OFFSETS ARE FOR THE LANE OFFSETS RELATIVE TO THE CENTERLINE.

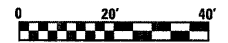


FILE NAME =	USER NAME = paul	DESIGNED - JWS	REVISED -	STATE OF ILLINOIS DEPARTMENT OF TRANSPORTATION	CHANNELIZED APPROACHES, FAYETTE AVENUE	F.A.I. RTE.	SECTION	COUNTY	TOTAL SHEETS	SHEET NO.	
SA\Projects\403-00072.57-70\dgn\Fayette\ocfayette.dgn		DRAWN - PDB	REVISED -			57/70	(25-3)I-6	EFFINGHAM	839	182	
PLOT SCALE = 40,0000' / IN.		CHECKED - BRM	REVISED -			CONTRACT NO. 74293					
PLOT DATE = 6/24/2010		DATE - 11-05-07	REVISED -			FED. ROAD DIST. NO. ILLINOIS FED. AID PROJECT					
				SCALE: 1"=20'		SHEET NO. 1 OF 4 SHEETS		STA. 33+50.00 TO STA. 39+50.00			

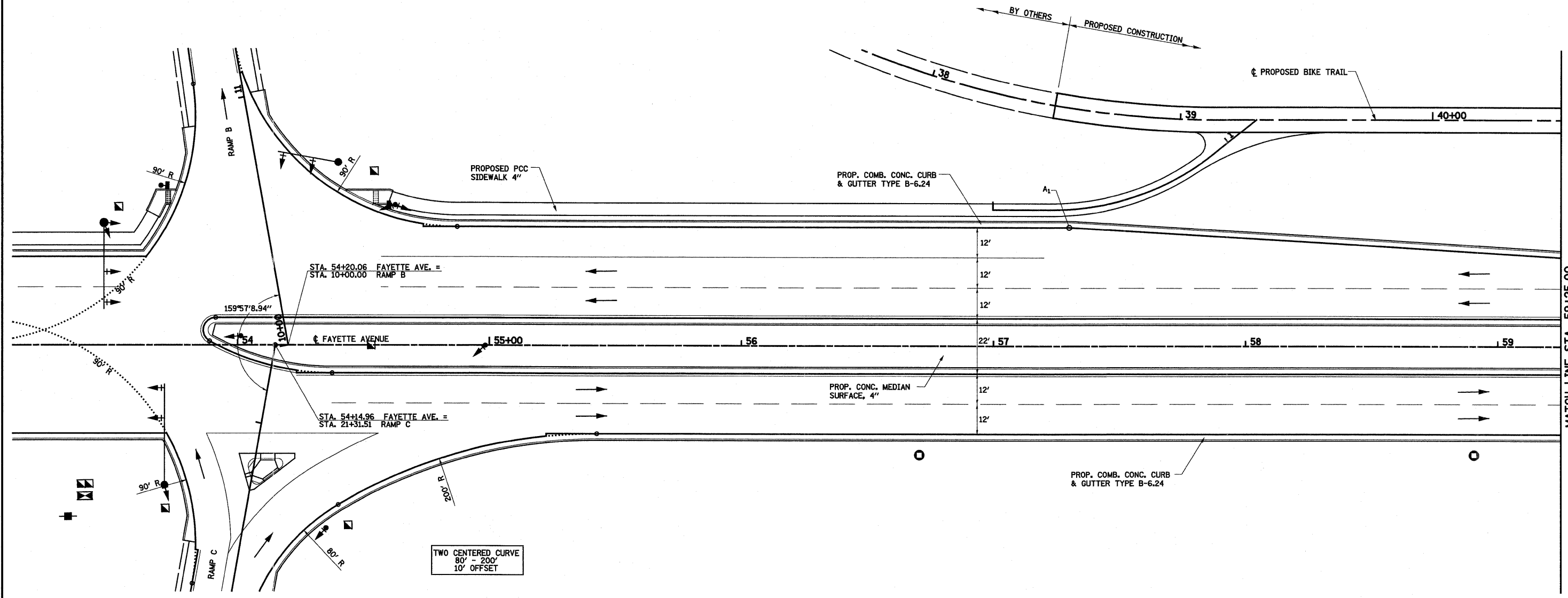


CONTROL POINT	STATION	OFFSETS TO LEFT EDGE			OFFSETS TO RIGHT EDGE		
		PAVEMENT	MEDIAN	ISLAND	ISLAND	MEDIAN	PAVEMENT
C ₄	39+75.00	35.00	10.31			4.31	24.65
B ₄	39+85.75	35.00	11.00		-2.05	4.50	25.15
B ₅	39+88.81	35.00		9.00	-1.06	4.53	25.25
	40+00.00	35.00		11.00	-0.68	4.55	25.30
C ₁	40+00.86	35.00		11.00	2.59	4.76	25.82
B ₃	40+20.81	35.00		11.00	4.78	4.78	25.86
	40+25.00	35.00		11.00	3.19		26.80
	40+50.00	35.00		11.00	5.28		26.99
	40+75.00	35.00		11.00	5.86		28.17
	41+00.00	35.00		11.00	6.50		29.34
B ₂	41+24.22	35.00		11.00	7.21		30.51
	41+25.00	35.00		11.00	7.95		31.65
	41+50.00	35.00		11.00	7.98		31.68
D ₄	41+51.84	35.00		11.00	8.72		32.86
	41+75.00	35.00		11.00	8.77		32.94
	42+00.00	35.00		11.00	9.36		34.30
	42+25.00	35.00		11.00	9.89		36.37
D ₅	42+36.30	35.00		11.00	10.32		39.07
	42+50.00	35.00		11.00	10.48		40.51
A ₄ , B ₆	42+60.00	35.00		11.00	10.64		42.19
	42+75.00	35.00		11.00	10.74		43.26
	43+00.00	35.00		11.00	10.86		44.61
B ₁	43+15.46	35.00		11.00	10.98		46.19
	43+25.00	35.00		11.00	11.00		46.75
D ₆	43+34.79	35.00		11.00	11.00		46.94
	44+96.01						47.00

OFFSETS ARE FOR THE LANE OFFSETS RELATIVE TO THE CENTERLINE.



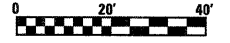
FILE NAME =	USER NAME = paul	DESIGNED - JWS	REVISED -	STATE OF ILLINOIS DEPARTMENT OF TRANSPORTATION	CHANNELIZED APPROACHES, FAYETTE AVENUE	F.A.I. RTE.	SECTION	COUNTY	TOTAL SHEETS	SHEET NO.
S:\Projects\403-00072-51-70\dgn\Fayette\ccofayette.dgn	DRAWN - PDB	REVISIONS	57/70			(25-3)I-6	EFFINGHAM	839	183	
PLOT SCALE = 40.0000' / IN.	CHECKED - BRM	REVISIONS	CONTRACT NO. 74293							
PLOT DATE = 6/24/2010	DATE - 11-05-07	REVISIONS	ILLINOIS FED. AID PROJECT							
				SCALE: 1"=20'		SHEET NO. 2 OF 4 SHEETS		STA. 39+50.00 TO STA. 45+50.00		



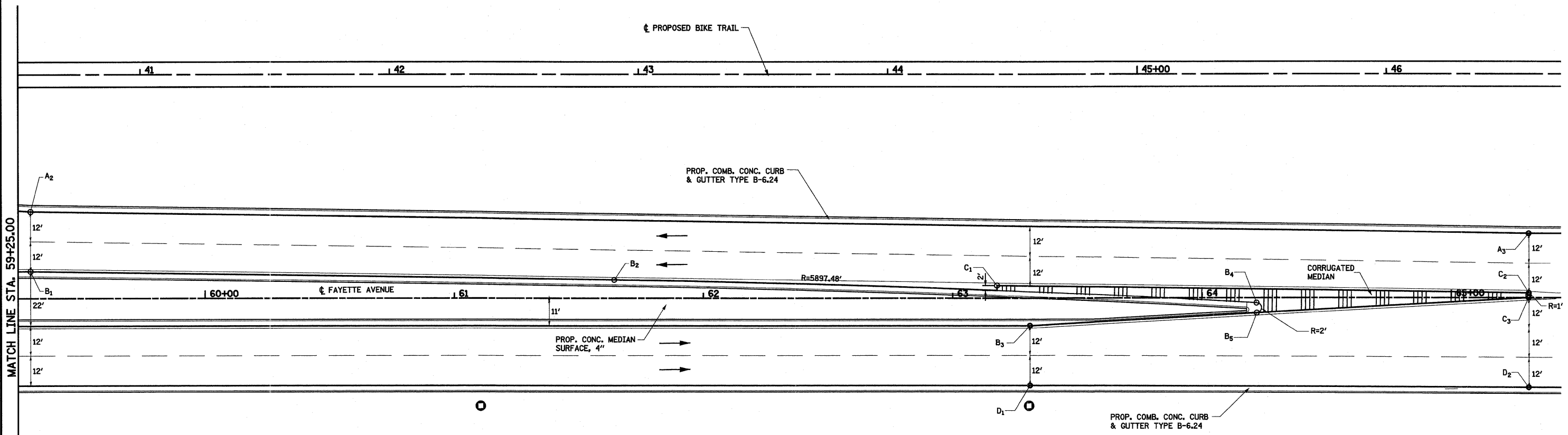
MATCH LINE STA. 59+25.00

CONTROL POINT	STATION	OFFSETS TO LEFT EDGE			OFFSETS TO RIGHT EDGE		
		PAVEMENT	MEDIAN	ISLAND	ISLAND	MEDIAN	PAVEMENT
A ₁	57+30.00	47.00		11.00	11.00		35.00
	57+55.00	45.50		11.00	11.00		35.00
	57+80.00	44.00		11.00	11.00		35.00
	58+05.00	42.50		11.00	11.00		35.00
	58+30.00	41.00		11.00	11.00		35.00
	58+55.00	39.50		11.00	11.00		35.00
	58+80.00	38.00		11.00	11.00		35.00
	59+05.00	36.50		11.00	11.00		35.00

OFFSETS ARE FOR THE LANE OFFSETS RELATIVE TO THE CENTERLINE.




FILE NAME =	USER NAME = paul	DESIGNED - JWS	REVISED -	STATE OF ILLINOIS DEPARTMENT OF TRANSPORTATION	CHANNELIZED APPROACHES, FAYETTE AVENUE	F.A.T. RTE.	SECTION	COUNTY	TOTAL SHEETS	SHEET NO.		
S:\Projects\403-00072.57-70\dm\Yfayette\cafayette.dgn						57/70	(25-3)I-6	EFFINGHAM	839	184		
PLOT SCALE = 40,0000 ' / IN.						SCALE: 1"=20' SHEET NO. 3 OF 4 SHEETS STA. 53+15.00 TO STA. 59+25.00						
PLOT DATE = 6/25/2010						CONTRACT NO. 74293						
				FED. ROAD DIST. NO. ILLINOIS FED. AID PROJECT								

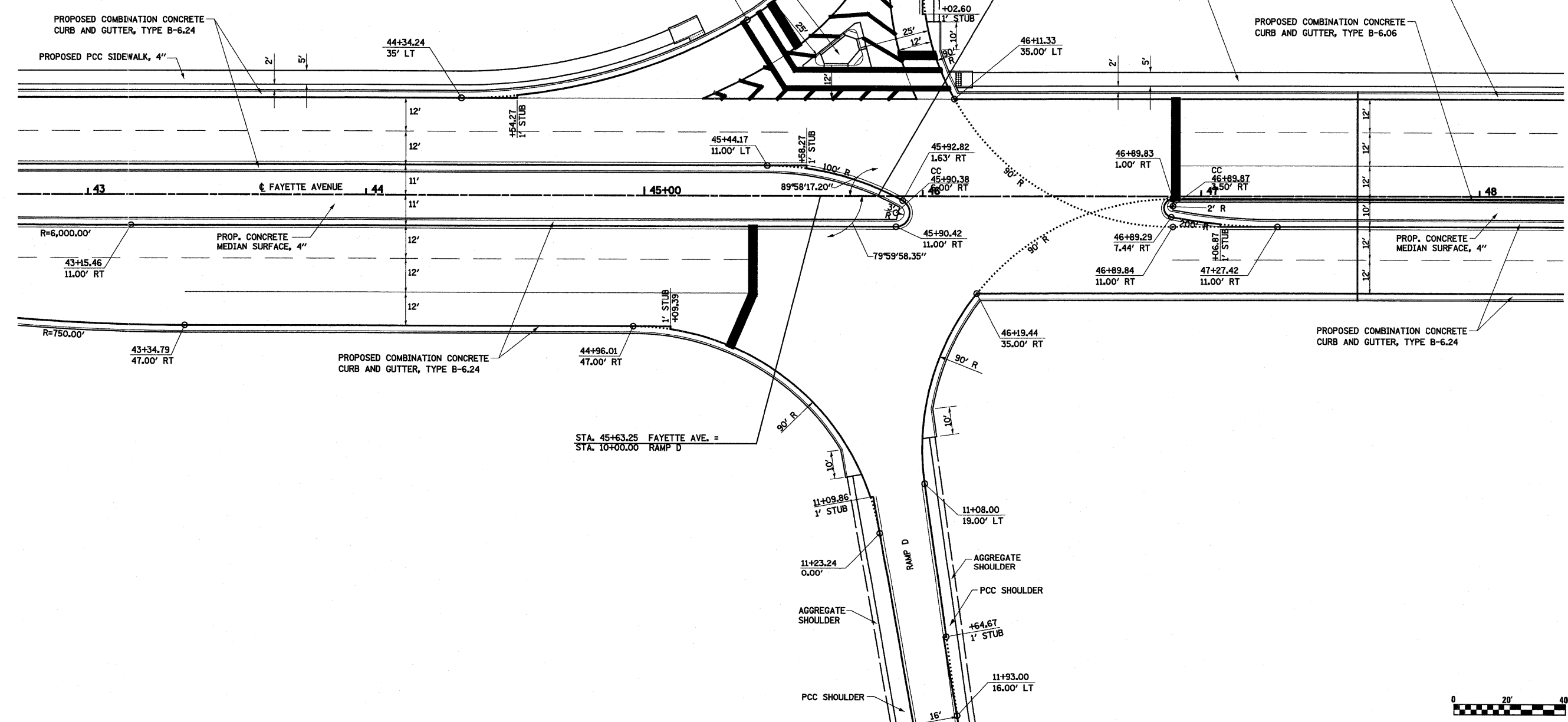
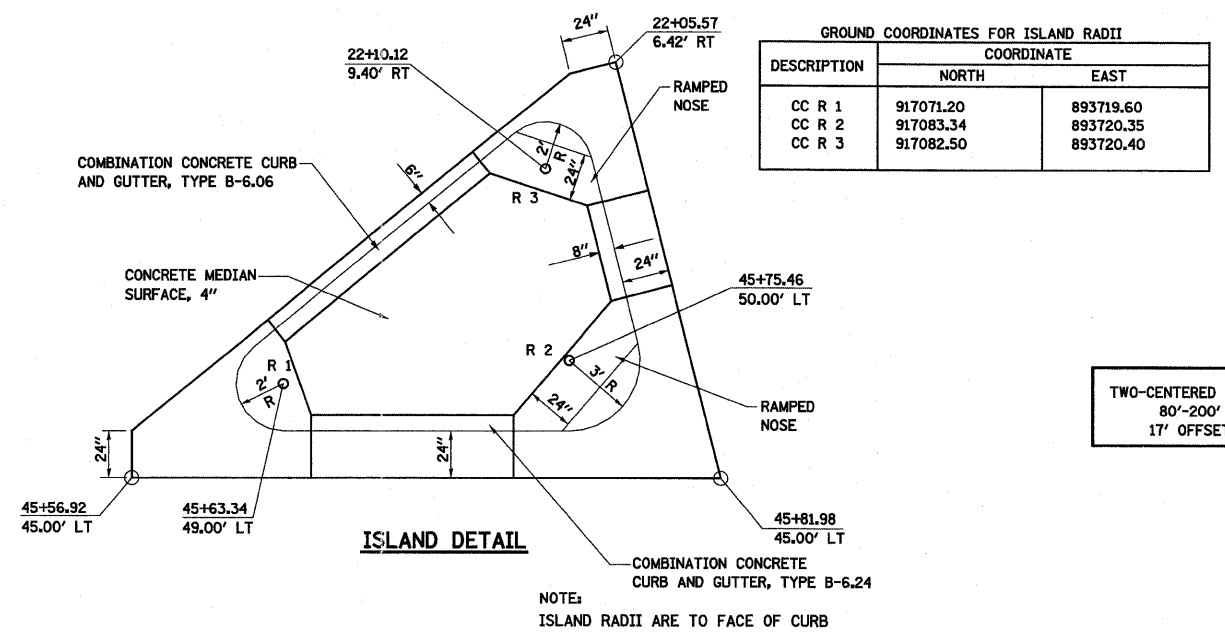


CONTROL POINT	STATION	OFFSETS TO LEFT EDGE			OFFSETS TO RIGHT EDGE		
		PAVEMENT	MEDIAN	ISLAND	ISLAND	MEDIAN	PAVEMENT
A ₂ B ₁	59+30.00	35.00		11.00	11.00		35.00
	59+55.00	34.63		10.63	11.00		35.00
	59+80.00	34.25		10.25	11.00		35.00
	60+05.00	33.88		9.88	11.00		35.00
	60+30.00	33.50		9.50	11.00		35.00
	60+55.00	33.13		9.13	11.00		35.00
	60+80.00	32.75		8.75	11.00		35.00
	61+05.00	32.38		8.38	11.00		35.00
	61+30.00	32.00		8.00	11.00		35.00
	61+55.00	31.63		7.63	11.00		35.00
B ₂	61+64.27	31.49		7.49	11.00		35.00
	61+80.00	31.26		7.24	11.00		35.00
	62+05.00	30.88		6.74	11.00		35.00
	62+30.00	30.51		6.14	11.00		35.00
	62+55.00	30.13		5.43	11.00		35.00
	62+80.00	29.76		4.62	11.00		35.00
C ₁	63+05.00	29.38		3.7	11.00		35.00
	63+17.80	29.19	5.19	3.19	11.00		35.00
B ₃ D ₁	63+30.00	29.01	5.01	2.68	11.00		35.00
	63+31.00	29.00	5.00	2.64	11.00		35.00
B ₄ B ₅	63+55.00	28.64	4.64	1.55	9.68		35.12
	63+80.00	28.26	4.26	0.31	8.31		35.24
	64+05.00	27.89	3.89	-1.03	6.93		35.37
	64+21.87	27.63	3.63	-2.00	6.00	6.00	35.45
A ₃ C ₂ C ₃ D ₂	64+30.00	27.51	3.51			5.56	35.49
	64+55.00	27.14	3.14			4.18	35.62
	64+80.00	26.76	2.76			2.81	35.74
	65+05.00	26.39	2.39			1.43	35.87
	65+30.00	26.01	2.01			0.06	35.99
	65+31.00	26.00	2.00			0.00	36.00

OFFSETS ARE FOR THE LANE OFFSETS RELATIVE TO THE CENTERLINE.

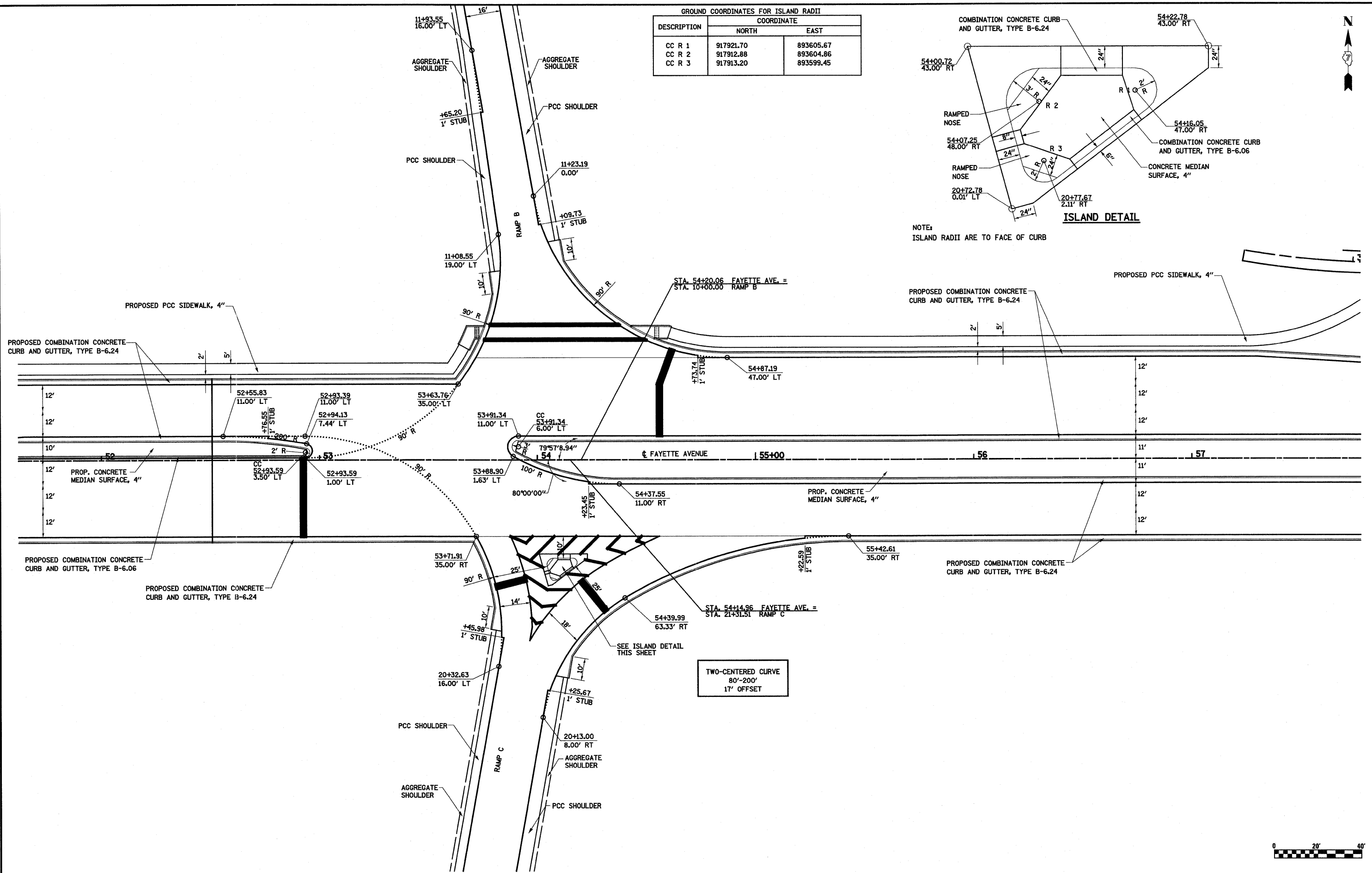
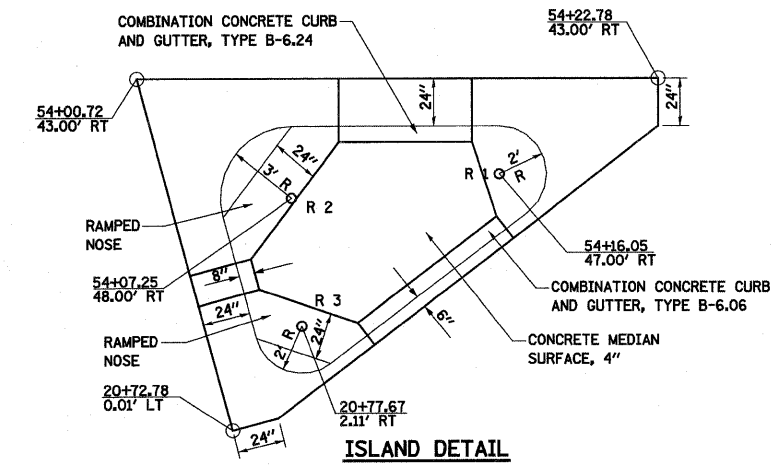


FILE NAME =	USER NAME = paul	DESIGNED - JWS	REVISED -	STATE OF ILLINOIS DEPARTMENT OF TRANSPORTATION	CHANNELIZED APPROACHES, FAYETTE AVENUE	F.A.I. RTE.	SECTION	COUNTY	TOTAL SHEETS	SHEET NO.
S:\Projects\403-00072.51-70\dm\Fayette\ccofayette.dgn	DRAWN - PDB	REVISED -	57/70			(25-3)I-6	EFFINGHAM	839	185	
PLOT SCALE = 40.0000' / IN.	CHECKED - BRM	REVISED -	CONTRACT NO. 74293							
PLOT DATE = 6/24/2010	DATE - 11-05-07	REVISED -	ILLINOIS FED. AID PROJECT							
					SCALE: 1"=20'	SHEET NO. 4 OF 4 SHEETS		STA. 59+25.00 TO STA. 65+50.00		FED. ROAD DIST. NO.



FILE NAME = S:\Projects\403-00072.57-70\dgn\Fayette\1d_AB_BC.dgn	USER NAME = paul	DESIGNED - JWS	REVISED -	STATE OF ILLINOIS DEPARTMENT OF TRANSPORTATION	INTERSECTION DETAIL, RAMPS A AND D, FAYETTE AVENUE	F.A.T. RTE. 57/70	SECTION (25-3)I-6	COUNTY EFFINGHAM	TOTAL SHEETS 839	SHEET NO. 186		
PLOT SCALE = 40,00000 ' / IN.	CHECKED - BRM	REVISIED -	REVISIED -			SCALE: 1"=20'	SHEET NO. 1 OF 3 SHEETS	STA. 43+00.00 TO STA. 48+00.00	CONTRACT NO. 74293			
PLOT DATE = 6/24/2010	DATE - 4-28-08	REVISIED -	REVISIED -			FED. ROAD DIST. NO. ILLINOIS FED. AID PROJECT						


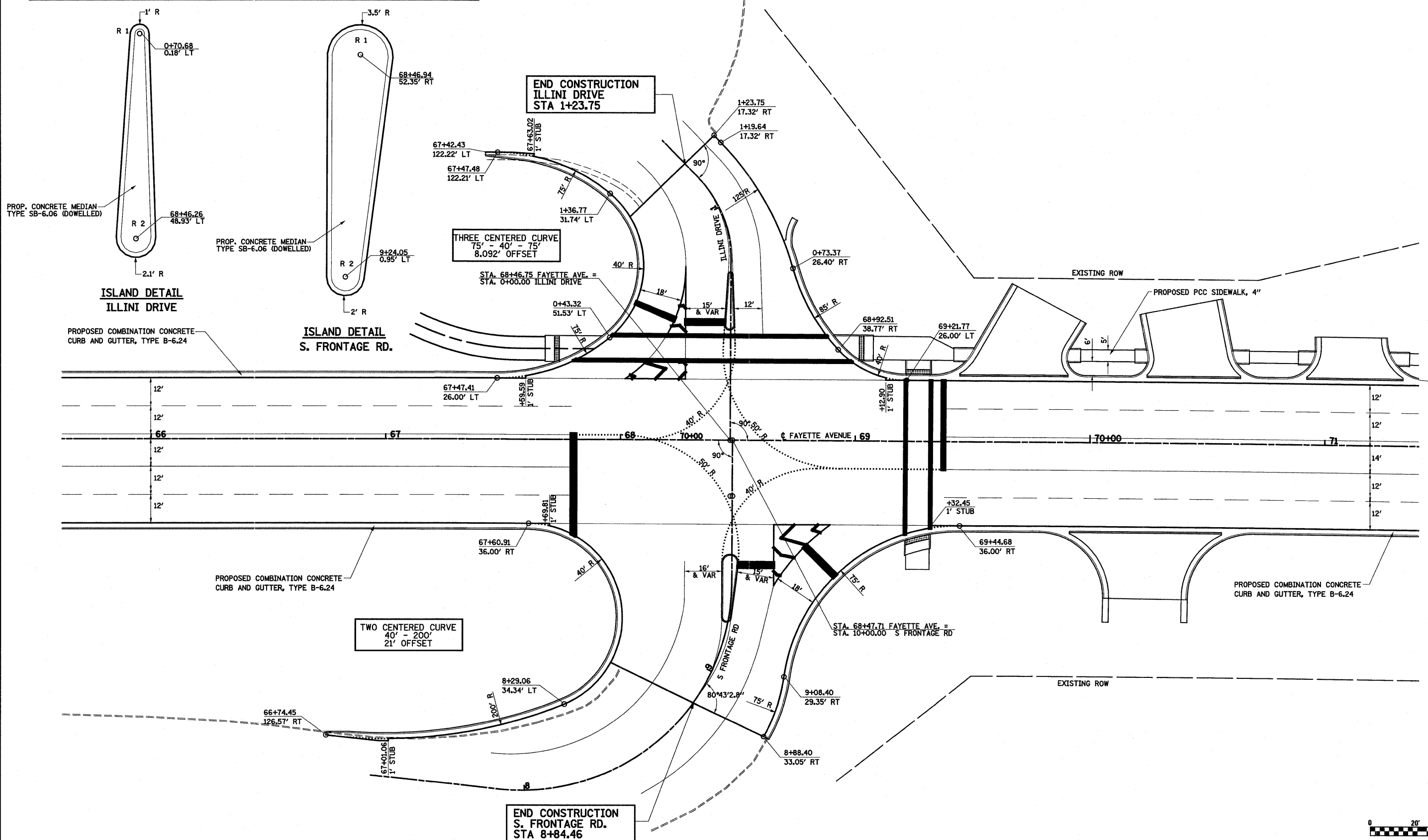
DESCRIPTION	COORDINATE	
	NORTH	EAST
CC R 1	917921.70	893605.67
CC R 2	917912.88	893604.86
CC R 3	917913.20	893599.45



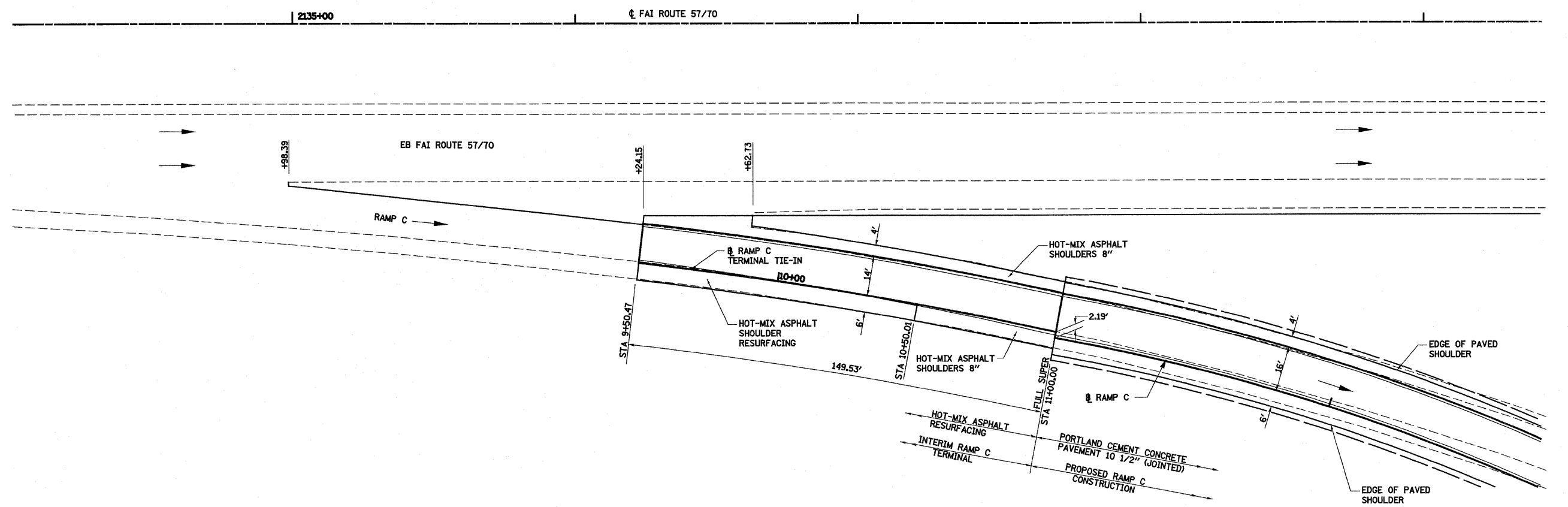
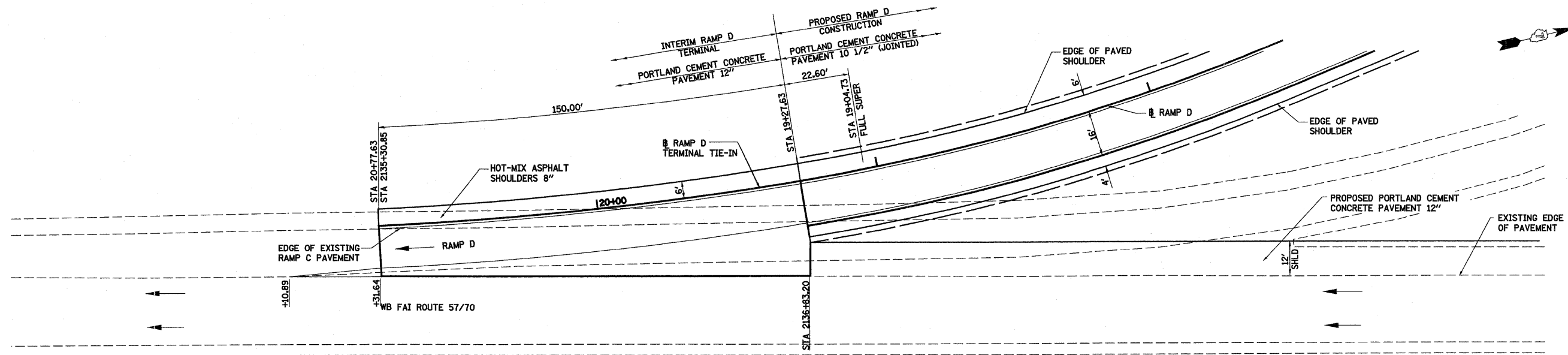
FILE NAME =	USER NAME = paul	DESIGNED - JWS	REVISED -	STATE OF ILLINOIS DEPARTMENT OF TRANSPORTATION	INTERSECTION DETAIL, RAMPS B AND C, FAYETTE AVENUE	F.A.I. RTE.	SECTION	COUNTY	TOTAL SHEETS	SHEET NO.	
S:\Projects\403-00072-51-70\dgn\Fayette\14_AD_BC.dgn		DRAWN - PDB	REVISED -			57/70	(25-3)I-6	EFFINGHAM	839	187	
PLOT SCALE = 1/8" = 1' IN.		CHECKED - BRM	REVISED -			SCALE: 1"=20'		SHEET NO. 2 OF 3 SHEETS		STA. 52+00.00 TO STA. 57+00.00	
PLOT DATE = 6/24/2010		DATE - 4-28-08	REVISED -			CONTRACT NO. 74293		FED. ROAD DIST. NO. ILLINOIS FED. AID PROJECT			



DESCRIPTION	COORDINATE		DESCRIPTION	COORDINATE	
	NORTH	EAST		NORTH	EAST
CC R 1	919354.70	893692.86	CC R 1	919351.91	893569.86
CC R 2	919353.83	893671.12	CC R 2	919349.84	893546.53




FILE NAME =	USER NAME = paul	DESIGNED - JWS	REVISED -	STATE OF ILLINOIS DEPARTMENT OF TRANSPORTATION	INTERSECTION DETAIL, ILLINI DRIVE, FAYETTE AVENUE	F.A.I. RTE.	SECTION	COUNTY	TOTAL SHEETS	SHEET NO.	
S:\Projects\403-00072-57-70\qgn\Fayette\ld_ad.bc.dgn	PLOT SCALE = 40.0000' / IN.	DRAWN - PDB	REVISED -			57/70	(25-3)I-6	EFFINGHAM	839	188	
PLOT DATE = 6/24/2010	DATE - 4-23-08	CHECKED - BRM	REVISED -			SCALE: 1"=20'		SHEET NO. 3 OF 3 SHEETS		STA. 66+00.00 TO STA. 71+00.00	
		DATE - 4-23-08	REVISED -			FED. ROAD DIST. NO.		ILLINOIS		FED. AID PROJECT	
						CONTRACT NO. 74293					



NOTE: PROPOSED RAMP TERMINALS FOR THIS PROJECT ARE INTERIM. PERMANENT RAMP TERMINALS TO BE CONSTRUCTED BY OTHERS.

NOTE: STATIONING OF RAMP D IS REVERSED

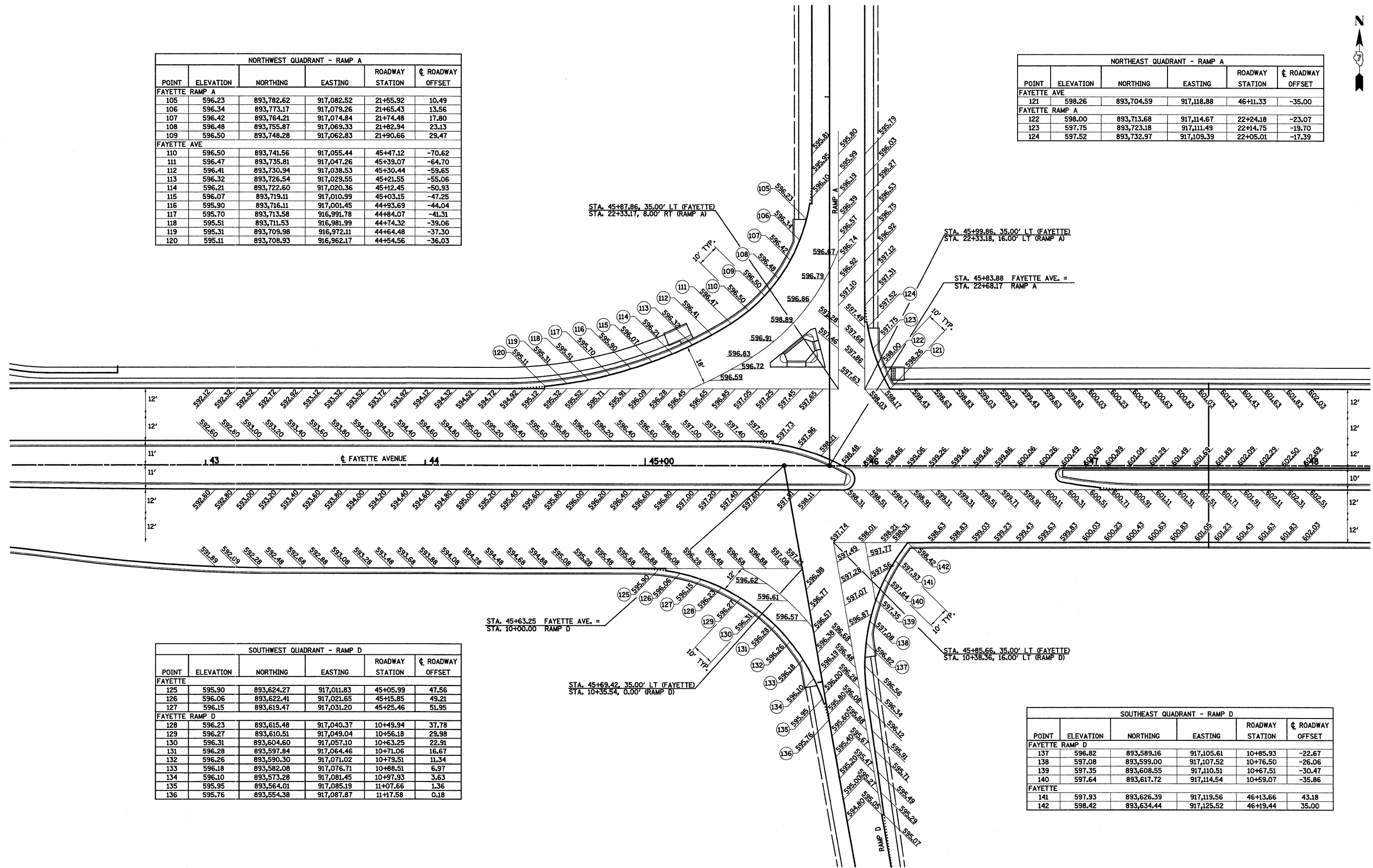


FILE NAME =	USER NAME = paul	DESIGNED - ESW	REVISED -	STATE OF ILLINOIS DEPARTMENT OF TRANSPORTATION	INTERCHANGE RAMP D AND C, FAYETTE AVE.			F.A.I. RTE.	SECTION	COUNTY	TOTAL SHEETS	SHEET NO.
S:\Projects\403-00072-57-70\vgv\Fayette\Intersections\details.dgn		DRAWN - PDB	REVISED -		SCALE: 1"=20'	SHEET NO. 1 OF 1 SHEETS	STA. 2134+00.00 TO STA. 2139+40.00	57/70	(25-3)I-6	EFFINGHAM	839	189
PLOT SCALE = 40.0000' / IN.		CHECKED - BRM	REVISED -					CONTRACT NO. 74293				
PLOT DATE = 6/24/2010		DATE - 4-23-08	REVISED -					FED. ROAD DIST. NO. ILLINOIS FED. AID PROJECT				



NORTHWEST QUADRANT - RAMP A					
POINT	ELEVATION	NORTHING	EASTING	ROADWAY STATION	☐ ROADWAY OFFSET
FAYETTE RAMP A					
105	596.23	893,782.62	917,082.52	21+55.92	10.49
106	596.34	893,773.17	917,079.26	21+65.43	13.56
107	596.42	893,764.21	917,074.84	21+74.48	17.80
108	596.48	893,755.87	917,069.33	21+82.94	23.13
109	596.50	893,748.28	917,062.83	21+90.66	29.47
FAYETTE AVE					
110	596.50	893,741.56	917,055.44	45+47.12	-70.62
111	596.47	893,735.81	917,047.26	45+39.07	-64.70
112	596.41	893,730.94	917,038.53	45+30.44	-59.65
113	596.32	893,726.54	917,029.55	45+21.55	-55.06
114	596.21	893,722.60	917,020.36	45+12.45	-50.93
115	596.07	893,719.11	917,010.99	45+03.15	-47.25
116	595.90	893,716.11	917,001.45	44+93.69	-44.04
117	595.70	893,713.58	916,991.78	44+84.07	-41.31
118	595.51	893,711.53	916,981.99	44+74.32	-39.06
119	595.31	893,709.98	916,972.11	44+64.48	-37.30
120	595.11	893,708.93	916,962.17	44+54.56	-36.03

NORTHEAST QUADRANT - RAMP A					
POINT	ELEVATION	NORTHING	EASTING	ROADWAY STATION	☐ ROADWAY OFFSET
FAYETTE AVE					
121	598.26	893,704.59	917,118.88	46+11.33	-35.00
FAYETTE RAMP A					
122	598.00	893,713.68	917,114.67	22+24.18	-23.07
123	597.75	893,723.18	917,111.49	22+14.75	-19.70
124	597.52	893,732.97	917,109.39	22+05.01	-17.39



SOUTHWEST QUADRANT - RAMP D					
POINT	ELEVATION	NORTHING	EASTING	ROADWAY STATION	☐ ROADWAY OFFSET
FAYETTE					
125	595.90	893,624.27	917,011.83	45+05.99	47.56
126	596.06	893,622.41	917,021.65	45+15.85	49.21
127	596.15	893,619.47	917,031.20	45+25.46	51.95
FAYETTE RAMP D					
128	596.23	893,615.48	917,040.37	10+49.94	37.78
129	596.27	893,610.51	917,049.04	10+56.18	29.98
130	596.31	893,604.60	917,057.10	10+63.25	22.91
131	596.28	893,597.84	917,064.46	10+71.06	16.67
132	596.26	893,590.30	917,071.02	10+79.51	11.34
133	596.18	893,582.08	917,076.71	10+88.51	6.97
134	596.10	893,573.28	917,081.45	10+97.93	3.63
135	595.95	893,564.01	917,085.19	11+07.66	1.36
136	595.76	893,554.38	917,087.87	11+17.58	0.18

SOUTHEAST QUADRANT - RAMP D					
POINT	ELEVATION	NORTHING	EASTING	ROADWAY STATION	☐ ROADWAY OFFSET
FAYETTE RAMP D					
137	596.82	893,589.16	917,105.61	10+85.93	-22.67
138	597.08	893,599.00	917,107.52	10+76.50	-26.06
139	597.35	893,608.55	917,110.51	10+67.51	-30.47
140	597.64	893,617.72	917,114.54	10+59.07	-35.86
FAYETTE					
141	597.93	893,626.39	917,119.56	46+13.66	43.18
142	598.42	893,634.44	917,125.52	46+19.44	35.00

FILE NAME = S:\Projects\403-00072-57-70\dm\Fayette\ped.dgn
 USER NAME = paul
 PLOT SCALE = 40.0000' / IN.
 PLOT DATE = 6/24/2010

DESIGNED - JWS
 DRAWN - PDB
 CHECKED - BRM
 DATE - 11-05-08
 REVISED -
 REVISED -
 REVISED -
 REVISED -

STATE OF ILLINOIS
 DEPARTMENT OF TRANSPORTATION

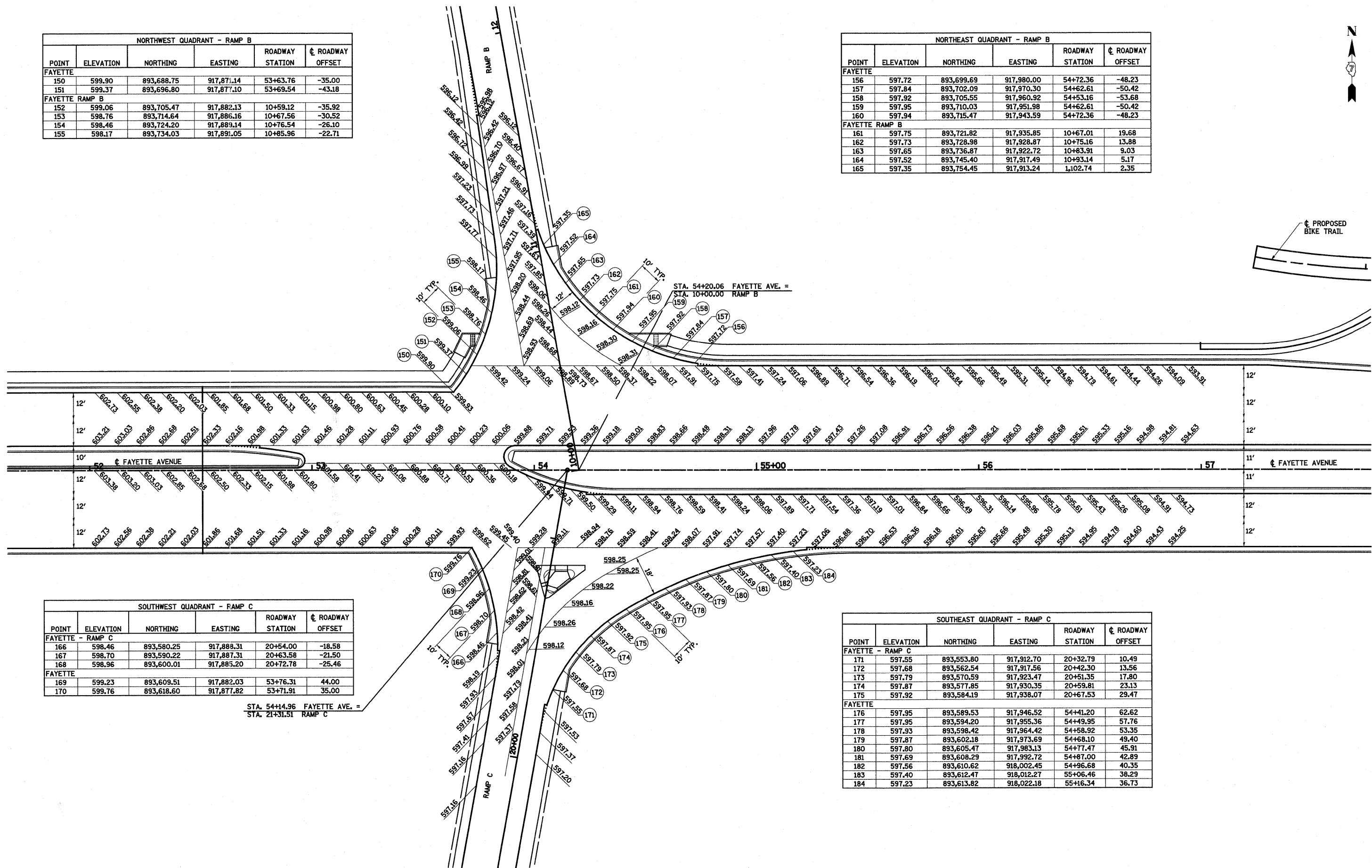
PAVEMENT ELEVATION DETAIL, RAMPS A AND D, FAYETTE AVENUE

SCALE: 1"=20' SHEET NO. 1 OF 3 SHEETS STA. 43+00.00 TO STA. 48+00.00

F.A.I. RTE.	SECTION	COUNTY	TOTAL SHEETS	SHEET NO.
57/70	(25-3)I-6	EFFINGHAM	839	190
CONTRACT NO. 74293				
FED. ROAD DIST. NO. ILLINOIS FED. AID PROJECT				

NORTHWEST QUADRANT - RAMP B					
POINT	ELEVATION	NORTHING	EASTING	ROADWAY STATION	ROADWAY OFFSET
FAYETTE					
150	599.90	893,688.75	917,871.14	53+63.76	-35.00
151	599.37	893,696.80	917,877.10	53+69.54	-43.18
FAYETTE RAMP B					
152	599.06	893,705.47	917,882.13	10+59.12	-35.92
153	598.76	893,714.64	917,886.16	10+67.56	-30.52
154	598.46	893,724.20	917,889.14	10+76.54	-26.10
155	598.17	893,734.03	917,891.05	10+85.96	-22.71

NORTHEAST QUADRANT - RAMP B					
POINT	ELEVATION	NORTHING	EASTING	ROADWAY STATION	ROADWAY OFFSET
FAYETTE					
156	597.72	893,699.69	917,980.00	54+72.36	-48.23
157	597.84	893,702.09	917,970.30	54+62.61	-50.42
158	597.92	893,705.55	917,960.92	54+53.16	-53.68
159	597.95	893,710.03	917,951.98	54+62.61	-50.42
160	597.94	893,715.47	917,943.59	54+72.36	-48.23
FAYETTE RAMP B					
161	597.75	893,721.82	917,935.85	10+67.01	19.68
162	597.73	893,728.98	917,928.87	10+75.16	13.88
163	597.65	893,736.87	917,922.72	10+83.91	9.03
164	597.52	893,745.40	917,917.49	10+93.14	5.17
165	597.35	893,754.45	917,913.24	1+02.74	2.35



SOUTHWEST QUADRANT - RAMP C					
POINT	ELEVATION	NORTHING	EASTING	ROADWAY STATION	ROADWAY OFFSET
FAYETTE - RAMP C					
166	598.46	893,580.25	917,888.31	20+54.00	-18.58
167	598.70	893,590.22	917,887.31	20+63.58	-21.50
168	598.96	893,600.01	917,885.20	20+72.78	-25.46
FAYETTE					
169	599.23	893,609.51	917,882.03	53+76.31	44.00
170	599.76	893,618.60	917,877.82	53+71.91	35.00

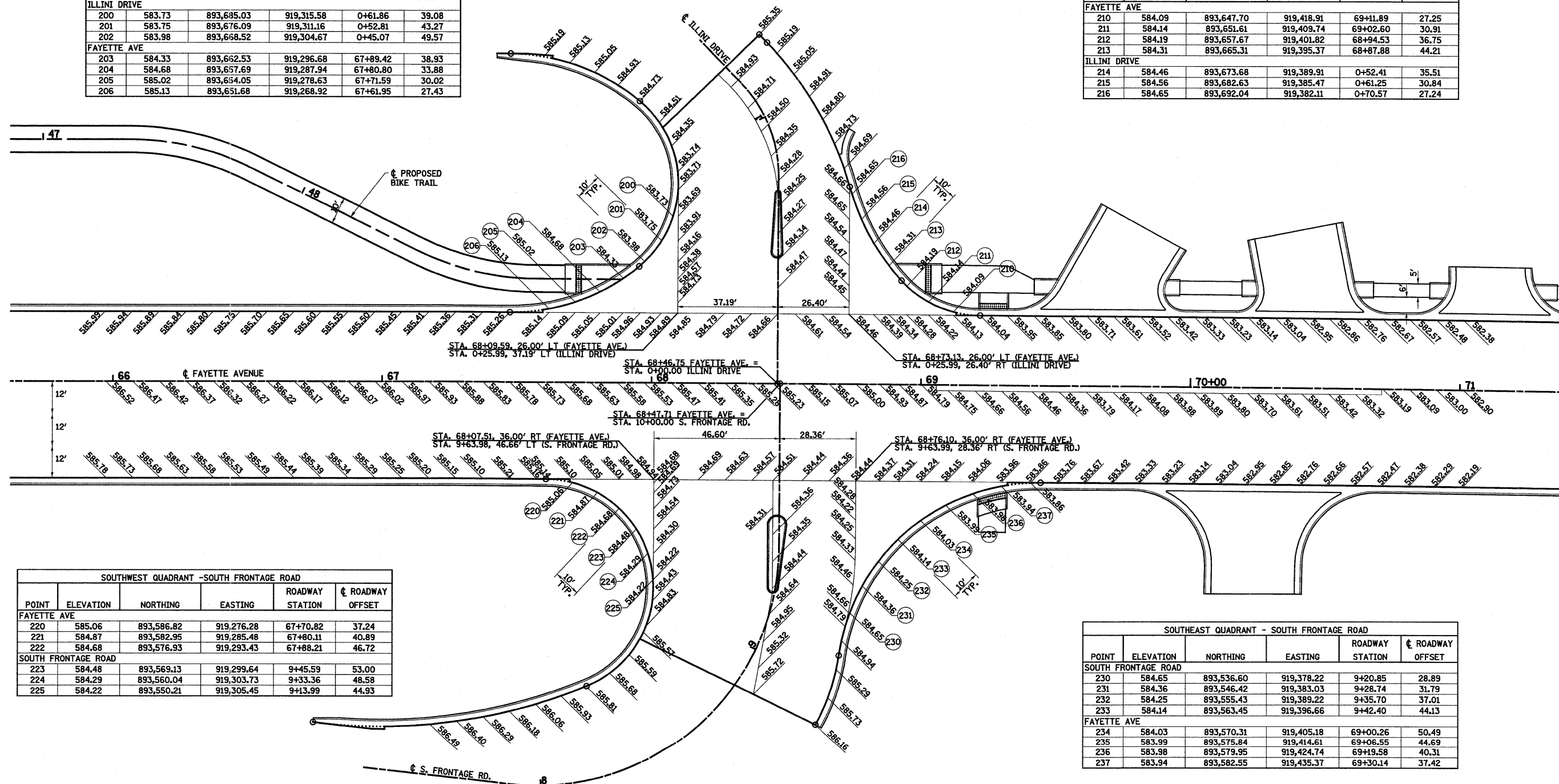
SOUTHEAST QUADRANT - RAMP C					
POINT	ELEVATION	NORTHING	EASTING	ROADWAY STATION	ROADWAY OFFSET
FAYETTE - RAMP C					
171	597.55	893,553.80	917,912.70	20+32.79	10.49
172	597.68	893,562.54	917,917.56	20+42.30	13.56
173	597.79	893,570.59	917,923.47	20+51.35	17.80
174	597.87	893,577.85	917,930.35	20+59.81	23.13
175	597.92	893,584.19	917,938.07	20+67.53	29.47
FAYETTE					
176	597.95	893,589.53	917,946.52	54+41.20	62.62
177	597.95	893,594.20	917,955.36	54+49.95	57.76
178	597.93	893,598.42	917,964.42	54+58.92	53.35
179	597.87	893,602.18	917,973.69	54+68.10	49.40
180	597.80	893,605.47	917,983.13	54+77.47	45.91
181	597.69	893,608.29	917,992.72	54+87.00	42.89
182	597.56	893,610.62	918,002.45	54+96.68	40.35
183	597.40	893,612.47	918,012.27	55+06.46	38.29
184	597.23	893,613.82	918,022.18	55+16.34	36.73

STA. 54+14.96 FAYETTE AVE. =
STA. 21+31.51 RAMP C



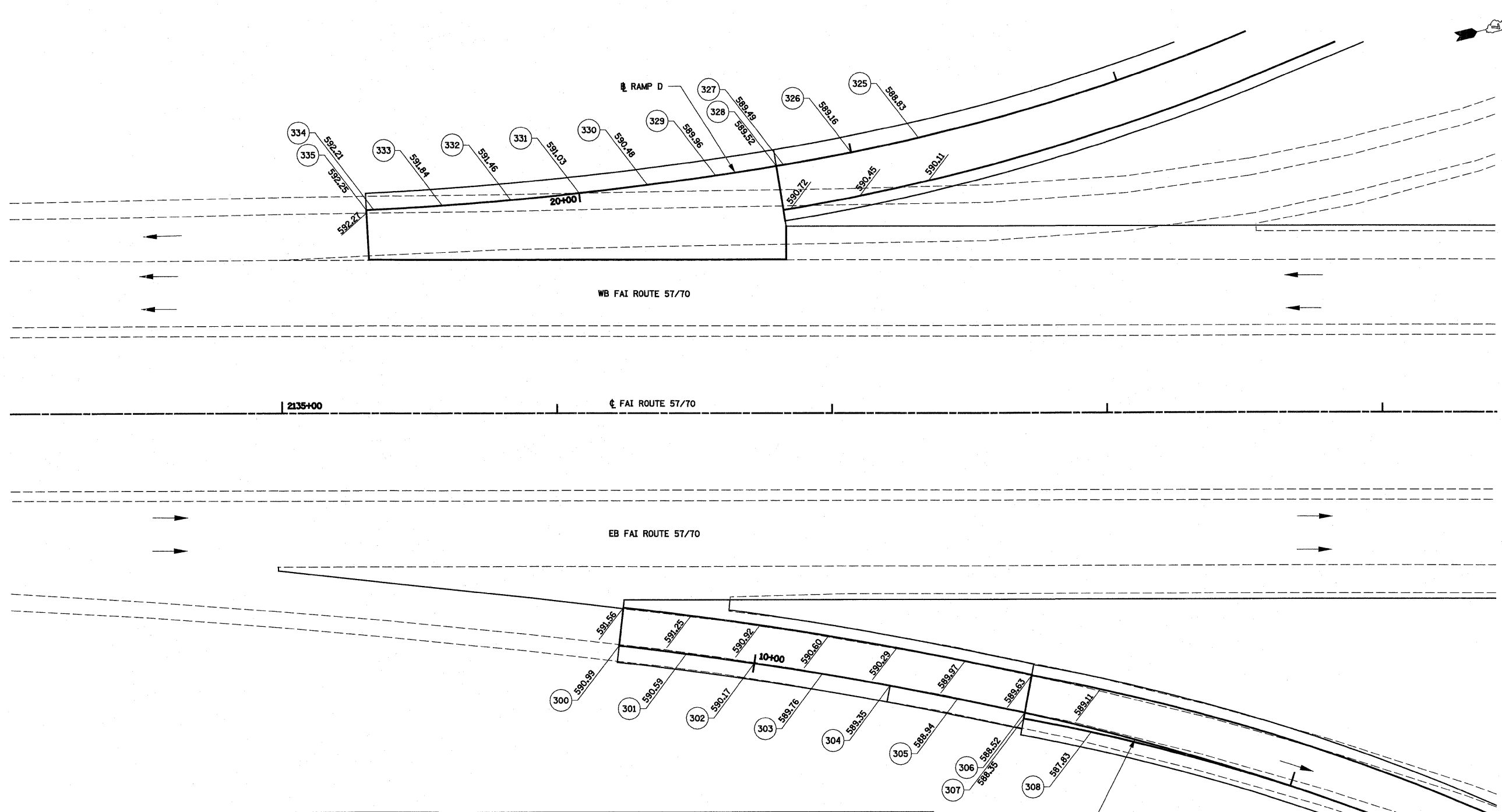
NORTHWEST QUADRANT - ILLINI DRIVE					
POINT	ELEVATION	NORTHING	EASTING	ROADWAY STATION	ROADWAY OFFSET
ILLINI DRIVE					
200	583.73	893,685.03	919,315.58	0+61.86	39.08
201	583.75	893,676.09	919,311.16	0+52.81	43.27
202	583.98	893,668.52	919,304.67	0+45.07	49.57
FAYETTE AVE					
203	584.33	893,662.53	919,296.68	67+89.42	38.93
204	584.68	893,657.69	919,287.94	67+80.80	33.88
205	585.02	893,654.05	919,278.63	67+71.59	30.02
206	585.13	893,651.68	919,268.92	67+61.95	27.43

NORTHEAST QUADRANT - ILLINI DRIVE					
POINT	ELEVATION	NORTHING	EASTING	ROADWAY STATION	ROADWAY OFFSET
FAYETTE AVE					
210	584.09	893,647.70	919,418.91	69+11.89	27.25
211	584.14	893,651.61	919,409.74	69+02.60	30.91
212	584.19	893,657.67	919,401.82	68+94.53	36.75
213	584.31	893,665.31	919,395.37	68+87.88	44.21
ILLINI DRIVE					
214	584.46	893,673.68	919,389.91	0+52.41	35.51
215	584.56	893,682.63	919,385.47	0+61.25	30.84
216	584.65	893,692.04	919,382.11	0+70.57	27.24



SOUTHWEST QUADRANT - SOUTH FRONTAGE ROAD					
POINT	ELEVATION	NORTHING	EASTING	ROADWAY STATION	ROADWAY OFFSET
FAYETTE AVE					
220	585.06	893,586.82	919,276.28	67+70.82	37.24
221	584.87	893,582.95	919,285.48	67+80.11	40.89
222	584.68	893,576.93	919,293.43	67+88.21	46.72
SOUTH FRONTAGE ROAD					
223	584.48	893,569.13	919,299.64	9+45.59	53.00
224	584.29	893,560.04	919,303.73	9+33.36	48.58
225	584.22	893,550.21	919,305.45	9+13.99	44.93


SOUTHEAST QUADRANT - SOUTH FRONTAGE ROAD					
POINT	ELEVATION	NORTHING	EASTING	ROADWAY STATION	ROADWAY OFFSET
SOUTH FRONTAGE ROAD					
230	584.65	893,536.60	919,378.22	9+20.85	28.89
231	584.36	893,546.42	919,383.03	9+28.74	31.79
232	584.25	893,555.43	919,389.22	9+35.70	37.01
233	584.14	893,563.45	919,396.66	9+42.40	44.13
FAYETTE AVE					
234	584.03	893,570.31	919,405.18	69+00.26	50.49
235	583.99	893,575.84	919,414.61	69+06.55	44.69
236	583.98	893,579.95	919,424.74	69+19.58	40.31
237	583.94	893,582.55	919,435.37	69+30.14	37.42

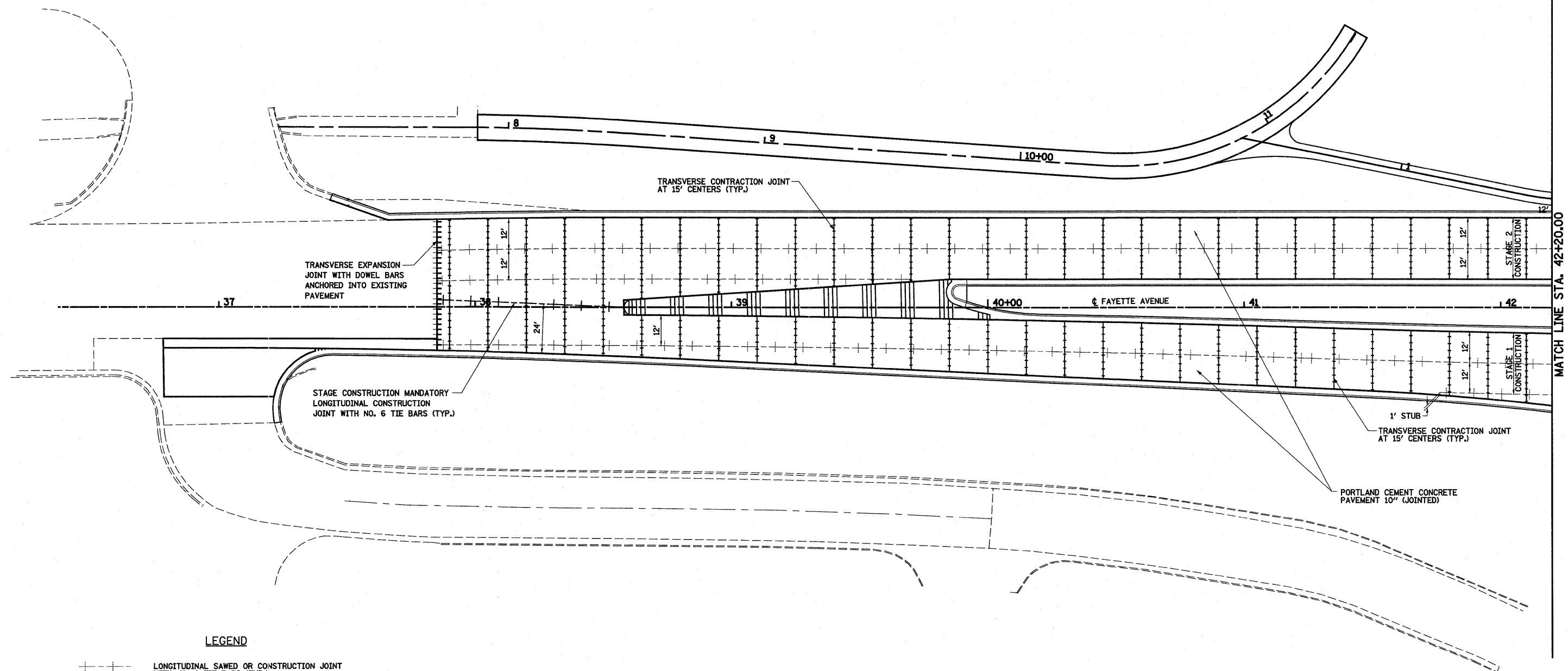


FAYETTE RAMP C						
POINT	ELEVATION	NORTHING	EASTING	ROADWAY STATION	☐ ROADWAY OFFSET	RAMP STATION
WB FAI ROUTE 57/70						
300	590.99	892,654.72	917,346.86	2136+22.31	84.77	9+50.47
301	590.59	892,677.65	917,355.57	2136+46.65	87.75	9+75.00
302	590.17	892,700.86	917,364.85	2136+71.41	91.22	10+00.00
303	589.76	892,723.91	917,374.53	2136+96.10	95.12	10+25.00
304	589.35	892,746.79	917,384.61	2137+20.72	99.45	10+50.00
305	588.94	892,769.48	917,395.09	2137+45.27	104.21	10+75.00
306	588.52	892,791.93	917,405.96	2137+69.72	109.40	11+00.00
307	588.35	892,791.09	917,407.96	2137+69.32	111.55	11+00.00
308	587.83	892,813.63	917,418.66	2137+93.81	116.55	11+25.00

FAYETTE RAMP D						
POINT	ELEVATION	NORTHING	EASTING	ROADWAY STATION	☐ ROADWAY OFFSET	RAMP STATION
WB FAI ROUTE 57/70						
325	588.83	892,804.89	917,193.63	2137+31.56	99.88	18+75.00
326	589.16	892,779.90	917,192.95	2137+07.13	94.58	19+00.00
327	589.49	892,754.95	917,191.44	2136+82.54	90.08	19+25.00
328	589.52	892,752.33	917,191.24	2136+79.95	89.66	19+27.63
329	589.96	892,730.04	917,189.26	2136+57.84	86.26	19+50.00
330	590.48	892,705.18	917,186.61	2136+33.06	82.89	19+75.00
331	591.03	892,680.38	917,183.51	2136+08.23	79.99	20+00.00
332	591.46	892,655.63	917,179.95	2135+83.35	77.54	20+25.00
333	591.84	892,630.96	917,175.92	2135+58.43	75.56	20+50.00
334	592.21	892,606.36	917,171.45	2135+33.48	74.03	20+75.00
335	592.25	892,603.78	917,170.95	2135+30.85	73.90	20+77.63

NOTE: STATIONING OF RAMP D IS REVERSED






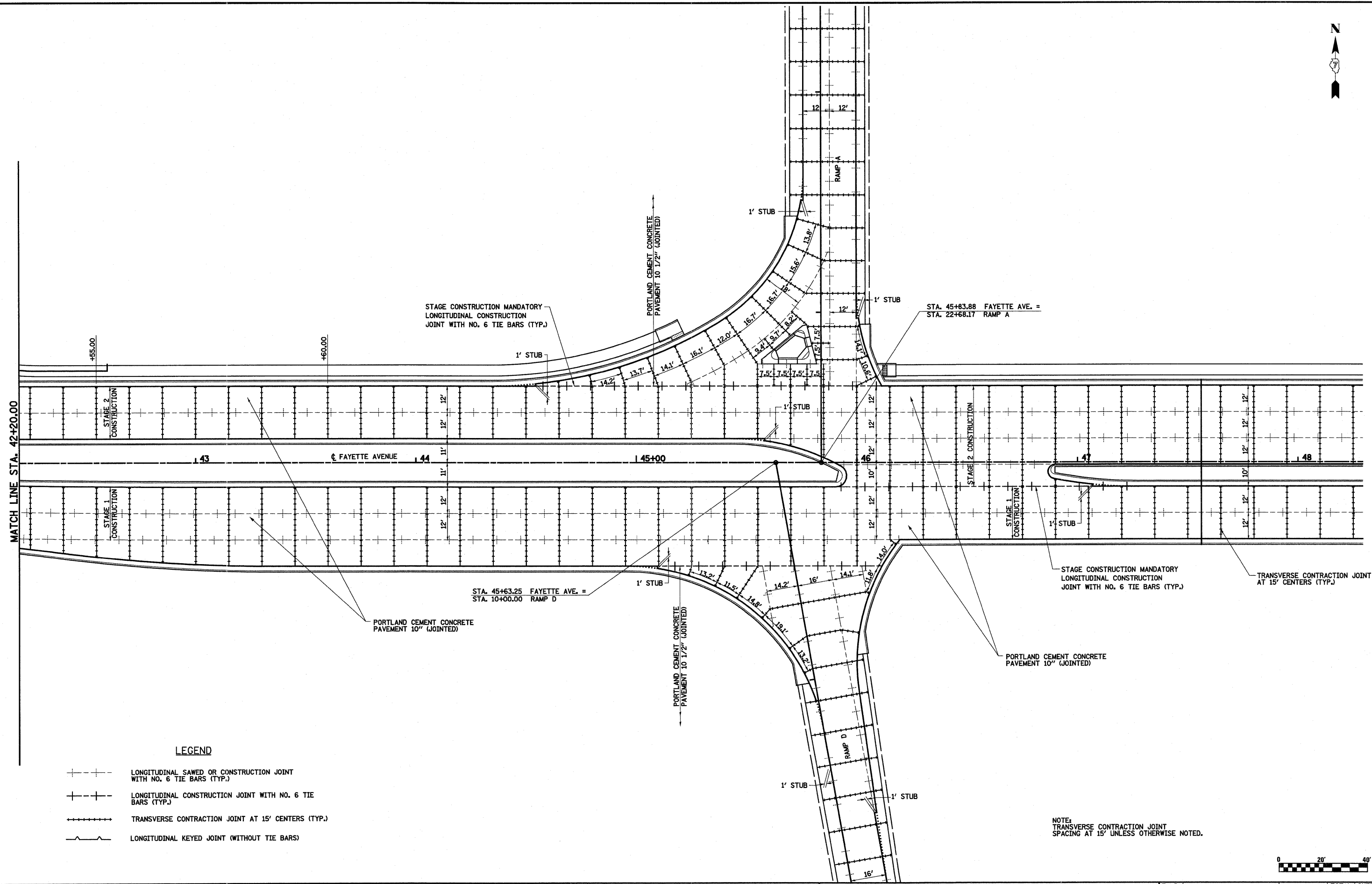
LEGEND

- +---+--- LONGITUDINAL SAWED OR CONSTRUCTION JOINT WITH NO. 6 TIE BARS (TYP.)
- +---+--- LONGITUDINAL CONSTRUCTION JOINT WITH NO. 6 TIE BARS (TYP.)
- +---+--- TRANSVERSE CONTRACTION JOINT AT 15' CENTERS (TYP.)
- +---+--- LONGITUDINAL KEYED JOINT (WITHOUT TIE BARS)

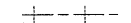



NOTE:
TRANSVERSE CONTRACTION JOINT SPACING AT 15' UNLESS OTHERWISE NOTED.




FILE NAME =	USER NAME = paul	DESIGNED - JWS	REVISED -	STATE OF ILLINOIS DEPARTMENT OF TRANSPORTATION	JOINTING DETAIL, FAYETTE AVENUE	F.A.T. RTE.	SECTION	COUNTY	TOTAL SHEETS	SHEET NO.
		DRAWN - PDB	REVISED -			57/70	(25-3)I-6	EFFINGHAM	839	194
		CHECKED - BRM	REVISED -			CONTRACT NO. 74293				
		DATE - 4-23-08	REVISED -			ILLINOIS FED. AID PROJECT				
				SCALE: 1"=20'		SHEET NO. 1 OF 4 SHEETS		STA. 42+20.00 TO STA. 48+30.00		



LEGEND

- 
 LONGITUDINAL SAWED OR CONSTRUCTION JOINT WITH NO. 6 TIE BARS (TYP.)
- 
 LONGITUDINAL CONSTRUCTION JOINT WITH NO. 6 TIE BARS (TYP.)
- 
 TRANSVERSE CONTRACTION JOINT AT 15' CENTERS (TYP.)
- 
 LONGITUDINAL KEYED JOINT (WITHOUT TIE BARS)

NOTE:
TRANSVERSE CONTRACTION JOINT SPACING AT 15' UNLESS OTHERWISE NOTED.



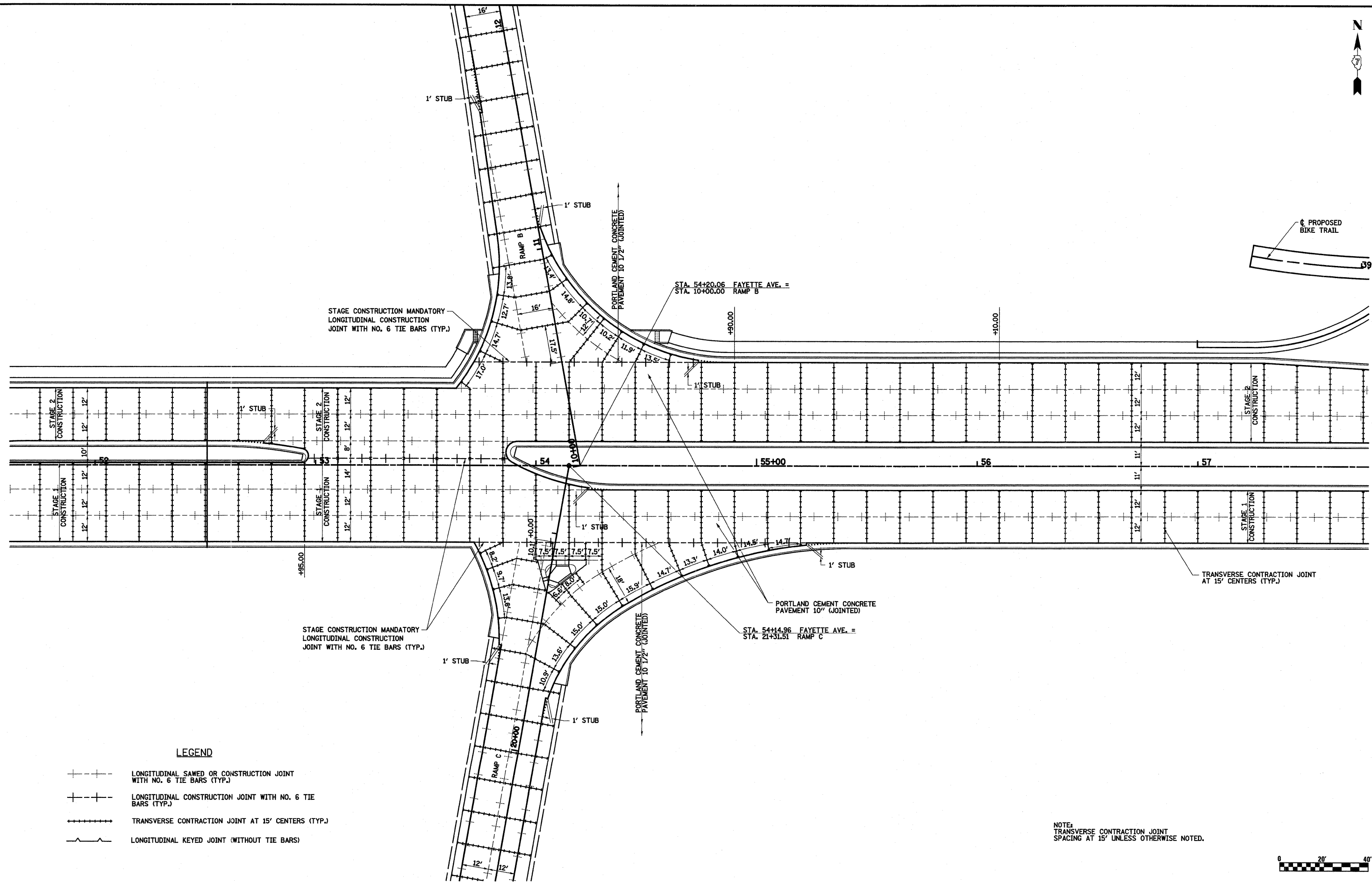
FILE NAME =	USER NAME = paul	DESIGNED - JWS	REVISED -
S:\Projects\403-00072-57-70\dgn\Fayette\jointdetail.dgn		DRAWN - PDB	REVISED -
	PLOT SCALE = 48.0000' / IN.	CHECKED - BRM	REVISED -
	PLOT DATE = 6/24/2010	DATE - 4-23-08	REVISED -

**STATE OF ILLINOIS
DEPARTMENT OF TRANSPORTATION**

JOINTING DETAIL, FAYETTE AVENUE

SCALE: 1"=20' SHEET NO. 2 OF 4 SHEETS STA. 42+20.00 TO STA. 48+30.00

F.A.I. RTE.	SECTION	COUNTY	TOTAL SHEETS	SHEET NO.
57/70	(25-3)1-6	EFFINGHAM	839	195
CONTRACT NO. 74293				
FED. ROAD DIST. NO. ILLINOIS FED. AID PROJECT				



STAGE CONSTRUCTION MANDATORY
LONGITUDINAL CONSTRUCTION
JOINT WITH NO. 6 TIE BARS (TYP.)


STAGE CONSTRUCTION MANDATORY
LONGITUDINAL CONSTRUCTION
JOINT WITH NO. 6 TIE BARS (TYP.)

TRANSVERSE CONTRACTION JOINT
AT 15' CENTERS (TYP.)

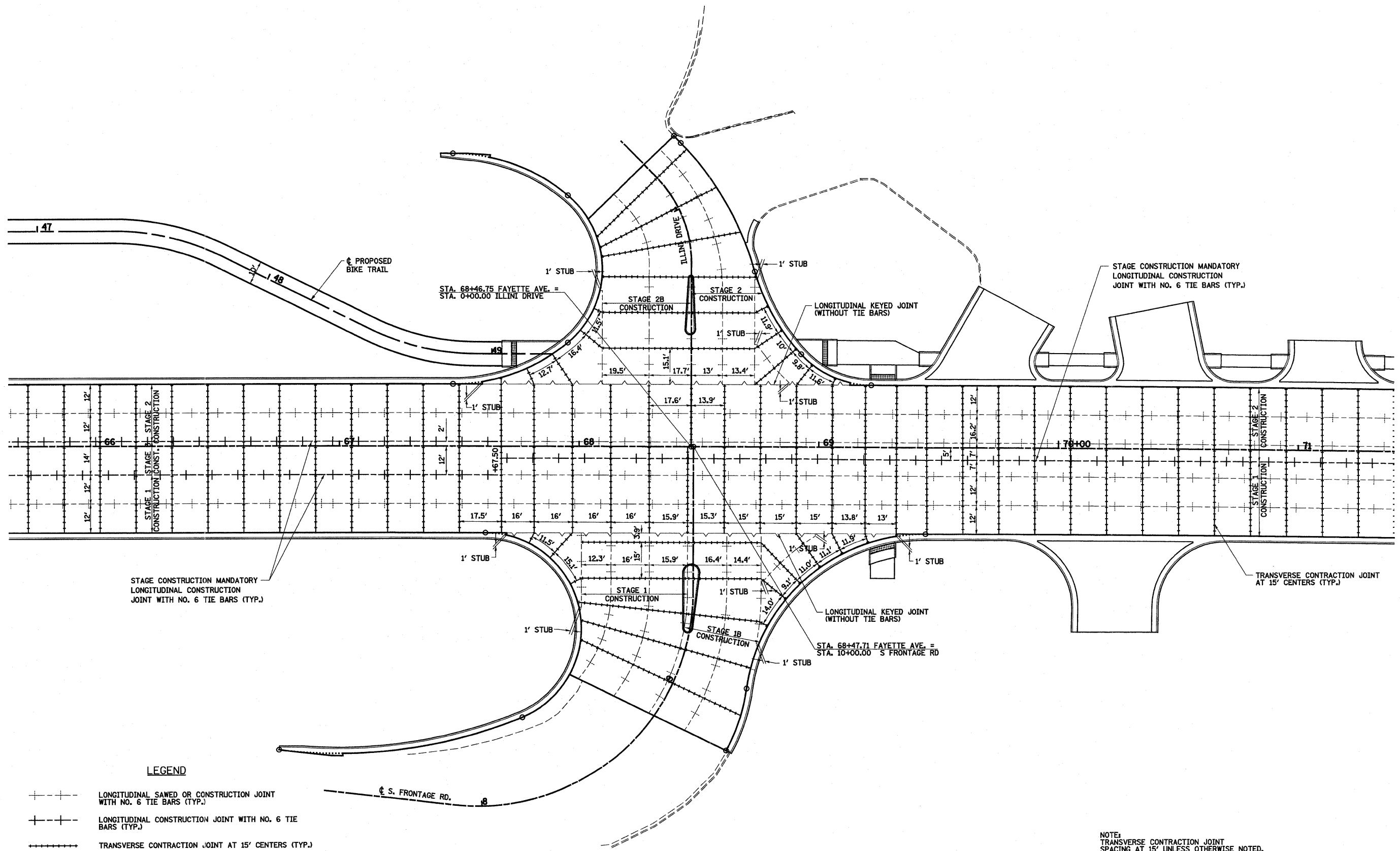
LEGEND

- +--- LONGITUDINAL SAWED OR CONSTRUCTION JOINT WITH NO. 6 TIE BARS (TYP.)
- +--- LONGITUDINAL CONSTRUCTION JOINT WITH NO. 6 TIE BARS (TYP.)
- TRANSVERSE CONTRACTION JOINT AT 15' CENTERS (TYP.)
- +--- LONGITUDINAL KEYED JOINT (WITHOUT TIE BARS)

NOTE:
TRANSVERSE CONTRACTION JOINT
SPACING AT 15' UNLESS OTHERWISE NOTED.




FILE NAME =	USER NAME = paul	DESIGNED - JWS	REVISED -	STATE OF ILLINOIS DEPARTMENT OF TRANSPORTATION	JOINTING DETAIL, FAYETTE AVENUE	F.A.T. RTE.	SECTION	COUNTY	TOTAL SHEETS	SHEET NO.		
S:\Projects\403-00072.57-70\paul\Fayette\jointdetails.dgn						57/70	(25-3)I-6	EFFINGHAM	839	196		
PLOT SCALE = 40,0000' / IN.						CONTRACT NO. 74293						
PLOT DATE = 6/24/2010						FED. ROAD DIST. NO. ILLINOIS FED. AID PROJECT						
DATE - 4-23-08				SCALE: 1"=20'		SHEET NO. 3 OF 4 SHEETS		STA. 51+60.00 TO STA. 57+70.00				



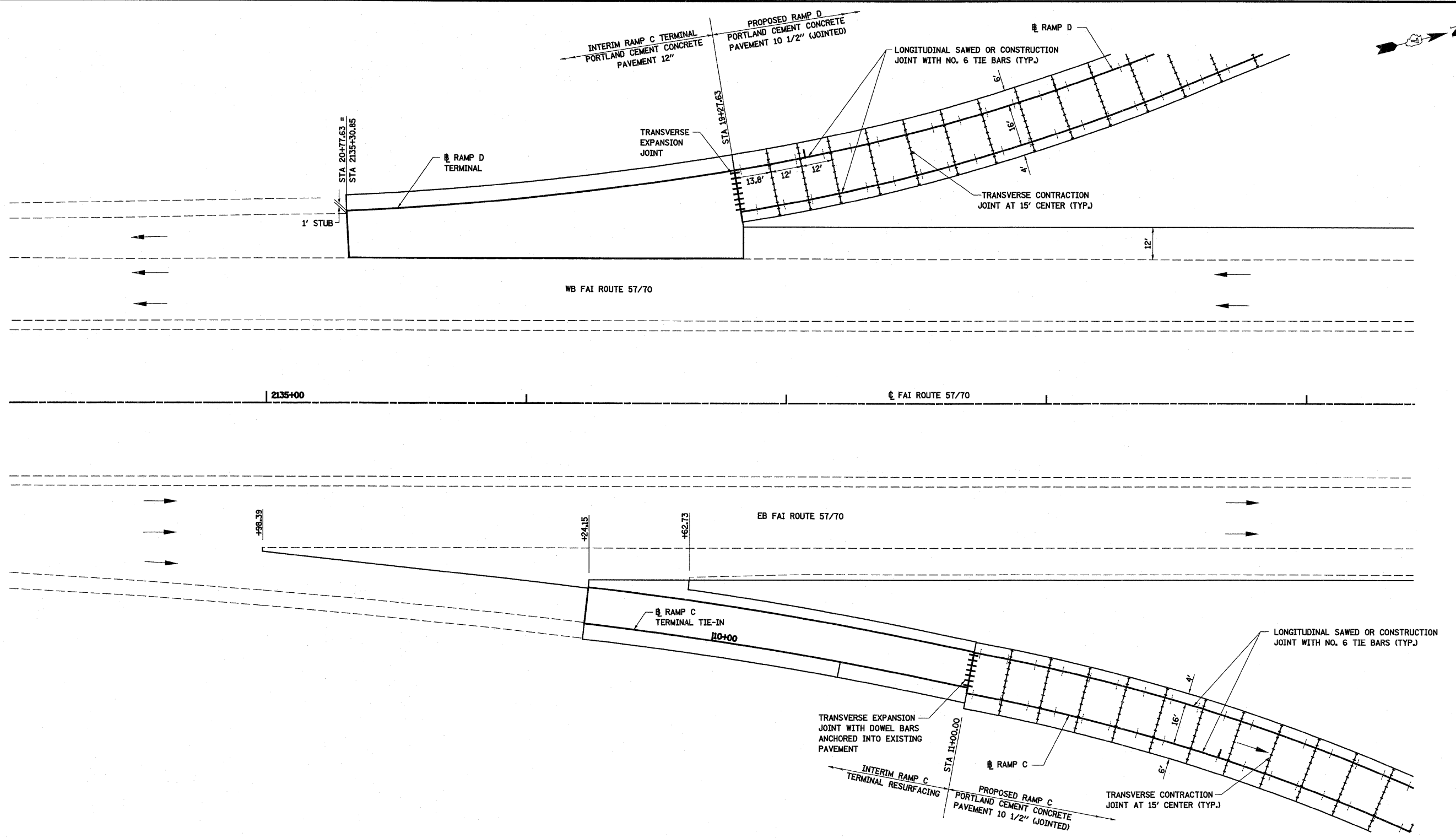
LEGEND

- +---+--- LONGITUDINAL SAWED OR CONSTRUCTION JOINT WITH NO. 6 TIE BARS (TYP.)
- +---+--- LONGITUDINAL CONSTRUCTION JOINT WITH NO. 6 TIE BARS (TYP.)
- +---+--- TRANSVERSE CONTRACTION JOINT AT 15' CENTERS (TYP.)
- +---+--- LONGITUDINAL KEYED JOINT (WITHOUT TIE BARS)


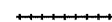


NOTE:
TRANSVERSE CONTRACTION JOINT SPACING AT 15' UNLESS OTHERWISE NOTED.




FILE NAME =	USER NAME = paul	DESIGNED - JWS	REVISED -	STATE OF ILLINOIS DEPARTMENT OF TRANSPORTATION	JOINTING DETAIL, ILLINI DRIVE, FAYETTE AVENUE	F.A.I. RTE. 57/70	SECTION (25-3)I-6	COUNTY EFFINGHAM	TOTAL SHEETS 839	SHEET NO. 197	
PLOT SCALE = 40.0000' / IN.		CHECKED - BRM	REVISED -			SCALE: 1"=20'		SHEET NO. 4 OF 4 SHEETS		STA. 65+60.00 TO STA. 71+40.00	
PLOT DATE = 6/24/2010		DATE - 4-23-08	REVISED -			CONTRACT NO. 74293					
FED. ROAD DIST. NO. ILLINOIS FED. AID PROJECT											



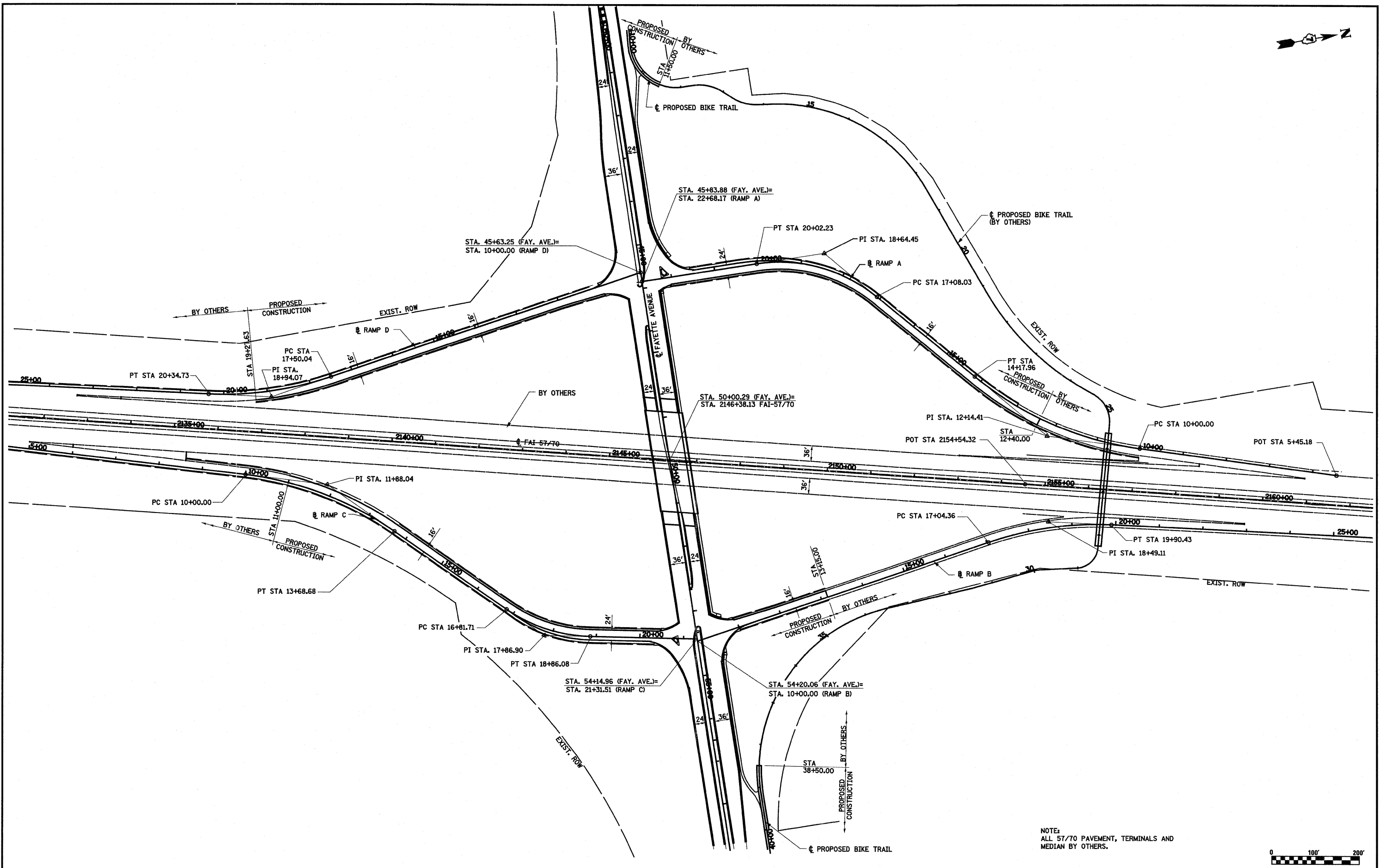
LEGEND

- 
 LONGITUDINAL SAWED OR CONSTRUCTION JOINT WITH NO. 6 TIE BARS (TYP.)
- 
 TRANSVERSE CONTRACTION JOINT AT 15' CENTERS (TYP.)
- 
 TRANSVERSE EXPANSION JOINT
- 
 KEYED LONGITUDINAL JOINT


NOTE:
TRANSVERSE CONTRACTION JOINT SPACING AT 15' UNLESS OTHERWISE NOTED.



FILE NAME =	USER NAME = paul	DESIGNED - ESW	REVISED -	STATE OF ILLINOIS DEPARTMENT OF TRANSPORTATION	JOINTING DETAIL, RAMP D AND C, FAYETTE AVE.	F.A.I. RTE. 57/70	SECTION (25-3)I-6	COUNTY EFFINGHAM	TOTAL SHEETS 839	SHEET NO. 198		
S:\Projects\403-00072-57-70\dgn\Fayette\joint.dgn	email:pdg	DRAWN - PDB	REVISED -			SCALE: 1"=20'		SHEET NO. 1 OF 1 SHEETS		STA. 2134+00.00 TO STA. 2139+40.00		CONTRACT NO. 74293
PLOT SCALE = 40,0000' / IN.		CHECKED - BRM	REVISED -			FED. ROAD DIST. NO. ILLINOIS FED. AID PROJECT						
PLOT DATE = 6/24/2010		DATE - 9-11-08	REVISED -									



NOTE:
ALL 57/70 PAVEMENT, TERMINALS AND
MEDIAN BY OTHERS.



FILE NAME =	USER NAME = paul
<small>S:\Projects\143-00072-57-70\dwg\143-00072-57-70.dwg</small>	
PLOT SCALE = 200.0000' / IN.	
PLOT DATE = 6/24/2018	

DESIGNED -	REVISED -
DRAWN -	REVISED -
CHECKED -	REVISED -
DATE -	REVISED -

**STATE OF ILLINOIS
DEPARTMENT OF TRANSPORTATION**

INTERCHANGE ROADWAY PLAN, FAYETTE AVENUE

SCALE: 1"=100' SHEET NO. 1 OF 1 SHEETS STA. 2131+80.00 TO STA. 2162+50.00

F.A.I. RTE.	SECTION	COUNTY	TOTAL SHEETS	SHEET NO.
57/70	(25-3)I-6	EFFINGHAM	839	200
CONTRACT NO. 74293				
FED. ROAD DIST. NO.	ILLINOIS FED. AID PROJECT			