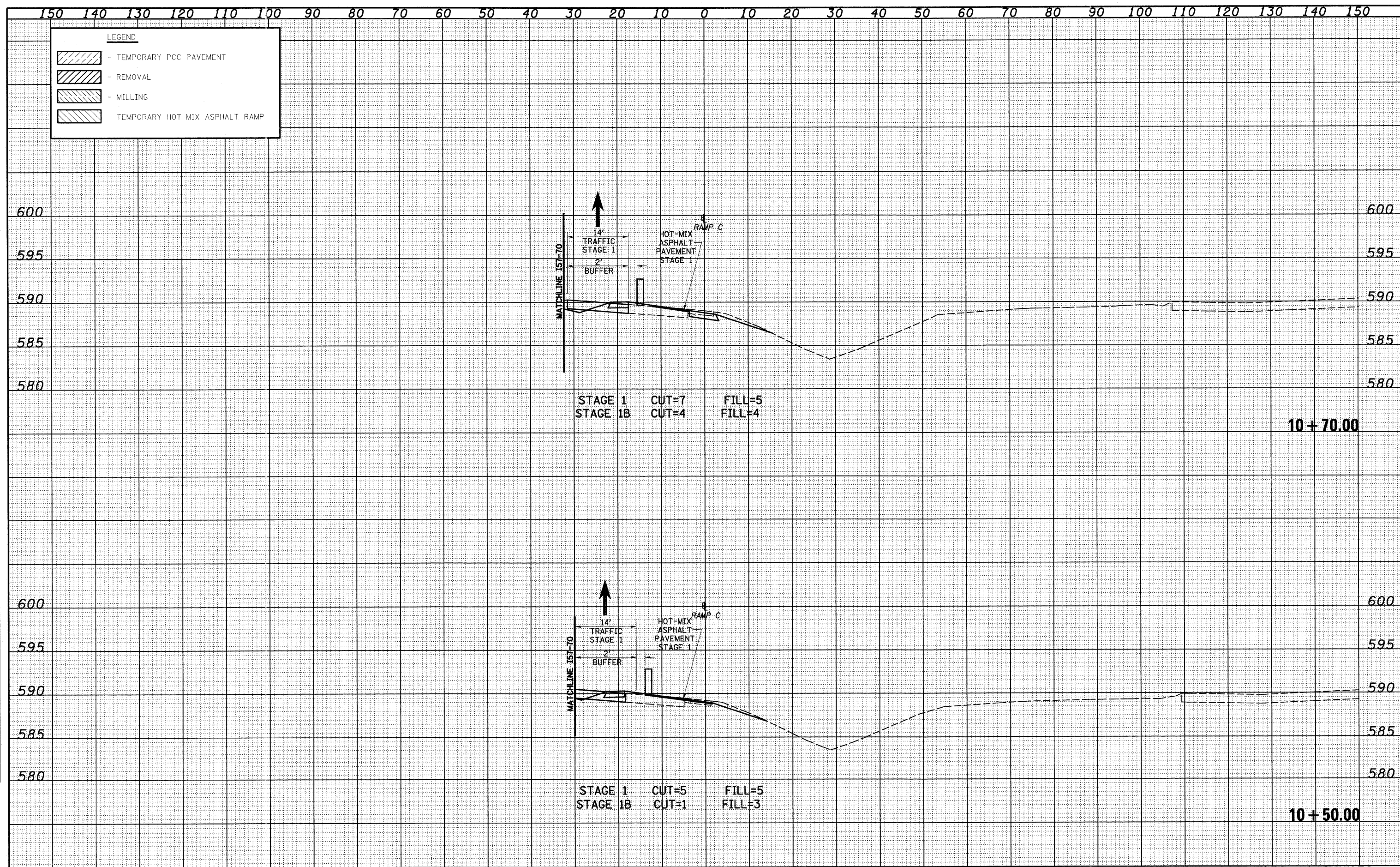


DATE _____
 BY _____
 CHECKED _____
 SURVEYED _____
 PLOTTED _____
 TEMPLATE _____
 NOTE BOOK _____
 AREAS _____
 AREAS CHECKED _____
 NO. _____

DATE _____
 BY _____
 CHECKED _____
 SURVEYED _____
 PLOTTED _____
 TEMPLATE _____
 NOTE BOOK _____
 AREAS _____
 AREAS CHECKED _____
 NO. _____







| | | | | | | | | | | | | |
|------------------------------|------------------|-----------------|-----------|---|---|--------------------------|--------------------------------|---------------------|---------------------------|--------------------|------------------|---------------|
| FILE NAME = | USER NAME = lnda | DESIGNED - JWS | REVISED - | STATE OF ILLINOIS DEPARTMENT OF TRANSPORTATION | MAINTENANCE OF TRAFFIC, FAYETTE RAMP C (STAGE 1) | | | F.A.T. RTE. 57/70 | SECTION (25-3)I-6 | COUNTY EFFINGHAM | TOTAL SHEETS 839 | SHEET NO. 801 |
| PROJECT: 183-00072.57-70.dgn | | DRAWN - LEC | REVISED - | | SCALE: 1"=10' | SHEET NO. 3 OF 14 SHEETS | STA. 10+50.00 TO STA. 10+70.00 | FED. ROAD DIST. NO. | ILLINOIS FED. AID PROJECT | CONTRACT NO. 74293 | | |
| PLOT SCALE = 20,0000' / IN. | | CHECKED - BRM | REVISED - | | | | | | | | | |
| PLOT DATE = 6/24/2010 | | DATE - 11-05-07 | REVISED - | | | | | | | | | |

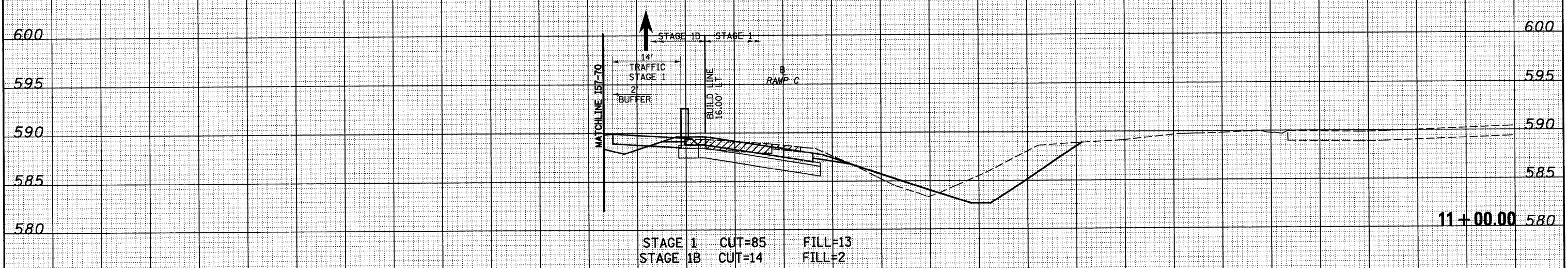
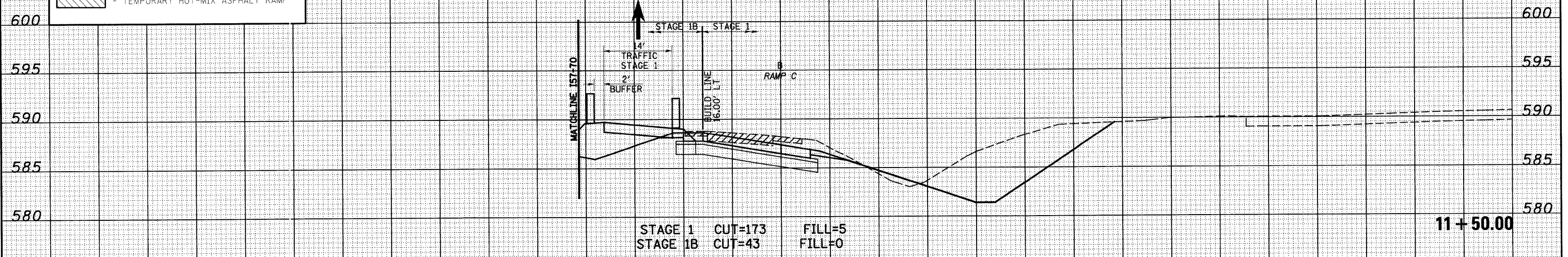
DATE _____
 BY _____
 SURVEYED _____
 PLOTTED _____
 FINAL SURVEY _____
 NOTE BOOK _____
 AREAS CHECKED _____
 NO. _____

DATE _____
 BY _____
 SURVEYED _____
 PLOTTED _____
 ORIGINAL SURVEY _____
 NOTE BOOK _____
 AREAS CHECKED _____
 NO. _____

150 140 130 120 110 100 90 80 70 60 50 40 30 20 10 0 10 20 30 40 50 60 70 80 90 100 110 120 130 140 150

LEGEND

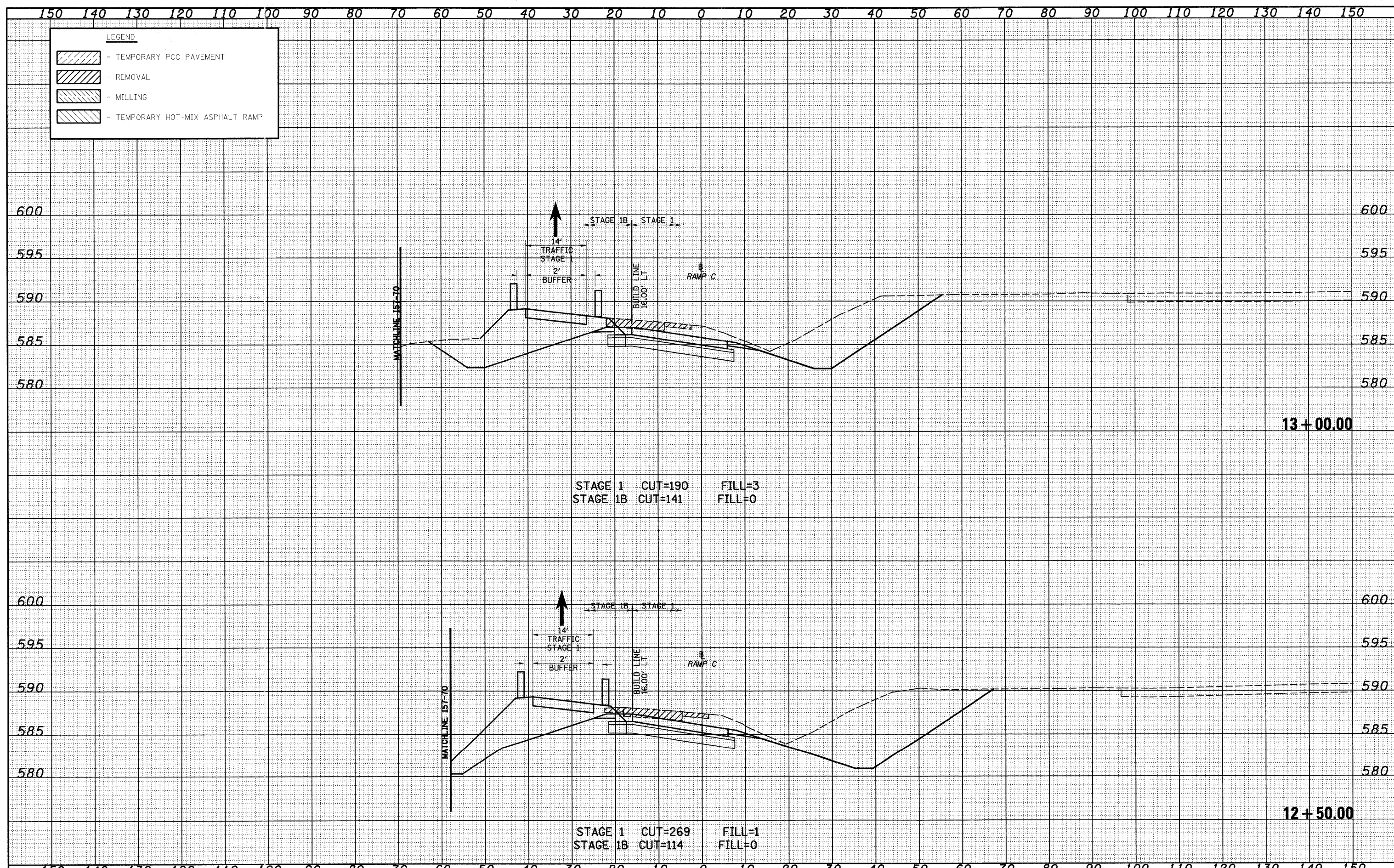
-  - TEMPORARY PCC PAVEMENT
-  - REMOVAL
-  - MILLING
-  - TEMPORARY HOT-MIX ASPHALT RAMP



150 140 130 120 110 100 90 80 70 60 50 40 30 20 10 0 10 20 30 40 50 60 70 80 90 100 110 120 130 140 150

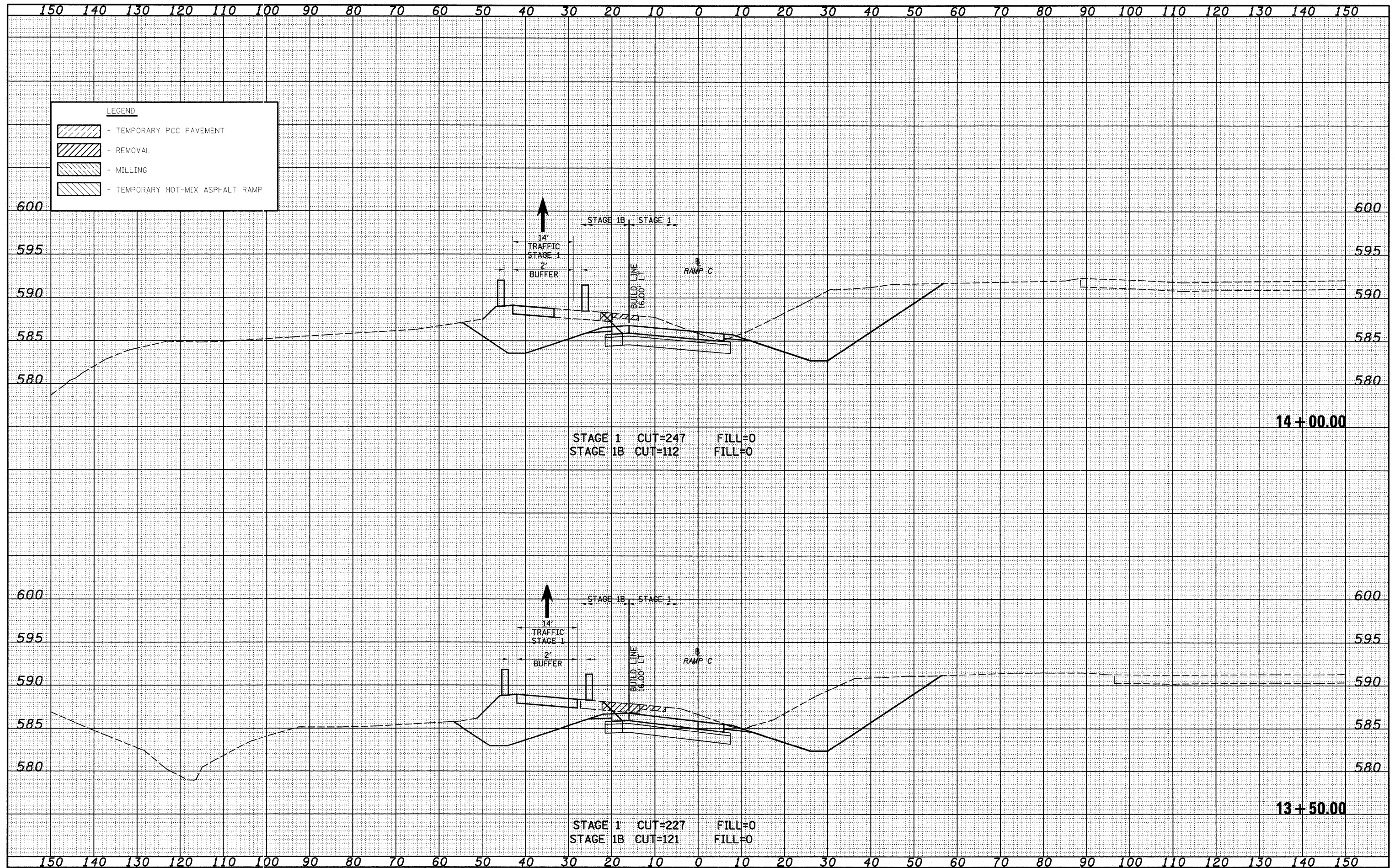
DATE _____
 BY _____
 SURVEYED _____
 PLOTTED _____
 TEMPLATE _____
 NOTE BOOK _____
 AREAS CHECKED _____
 NO. _____

DATE _____
 BY _____
 SURVEYED _____
 PLOTTED _____
 TEMPLATE _____
 NOTE BOOK _____
 AREAS CHECKED _____
 NO. _____



| | |
|----------|--|
| DATE | |
| BY | |
| DESIGNED | |
| DRAWN | |
| CHECKED | |
| DATE | |

| | |
|----------|--|
| DATE | |
| BY | |
| DESIGNED | |
| DRAWN | |
| CHECKED | |
| DATE | |



STAGE 1 CUT=247 FILL=0
 STAGE 1B CUT=112 FILL=0

14+00.00

STAGE 1 CUT=227 FILL=0
 STAGE 1B CUT=121 FILL=0

13+50.00

FILE NAME = S:\Projects\03-00072-57-70\dmf\stage1\stage1.dwg
 USER NAME = linds

DESIGNED - JWS
 DRAWN - LEC
 CHECKED - BRM
 DATE - 11-05-07

REVISIONS
 REVISION NO. DATE BY DESCRIPTION

DESIGNED - JWS
 DRAWN - LEC
 CHECKED - BRM
 DATE - 11-05-07

**STATE OF ILLINOIS
 DEPARTMENT OF TRANSPORTATION**

MAINTENANCE OF TRAFFIC, FAYETTE RAMP C (STAGE 1)





SCALE: 1"=10' SHEET NO. 7 OF 14 SHEETS STA. 13+50.00 TO STA. 14+00.00

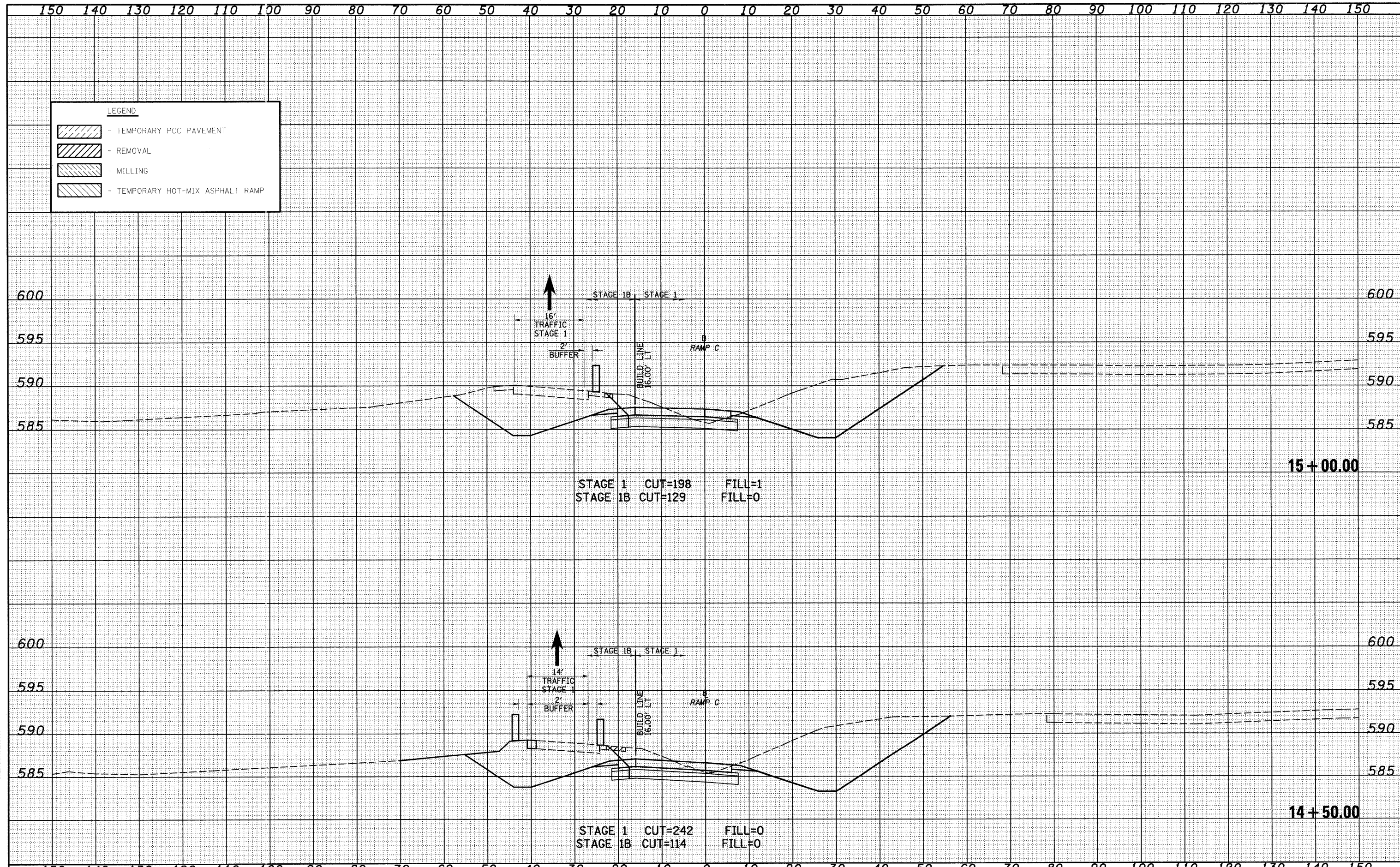
| F.A.T. RTE. | SECTION | COUNTY | TOTAL SHEETS | SHEET NO. |
|--------------------|-----------|-----------|---------------------------|-----------|
| 57/70 | (25-3)I-6 | EFFINGHAM | 839 | 805 |
| CONTRACT NO. 74293 | | | ILLINOIS FED. AID PROJECT | |

DATE _____
 BY _____
 SURVEYED _____
 PLOTTED _____
 TEMPLATE _____
 NOTE BOOK _____
 AREAS CHECKED _____
 NO. _____

DATE _____
 BY _____
 SURVEYED _____
 PLOTTED _____
 TEMPLATE _____
 NOTE BOOK _____
 AREAS CHECKED _____
 NO. _____

LEGEND

-  - TEMPORARY PCC PAVEMENT
-  - REMOVAL
-  - MILLING
-  - TEMPORARY HOT-MIX ASPHALT RAMP



FILE NAME = S:\Projects\403-100\2.57-17\Drawings\Stage1.dgn

USER NAME = Linda

DESIGNED - JWS

DRAWN - LEC

CHECKED - BRM

DATE - 11-05-07

REVISED -

REVISED -

REVISED -

REVISED -

STATE OF ILLINOIS
DEPARTMENT OF TRANSPORTATION

MAINTENANCE OF TRAFFIC, FAYETTE RAMP C (STAGE 1)

SCALE: 1"=10'

SHEET NO. 8 OF 14 SHEETS

STA. 14+50.00 TO STA. 15+00.00





| | | | | |
|--------------------|-------------------|------------------|---------------------------|---------------|
| F.A.I. RTE. 57/70 | SECTION (25-3)I-6 | COUNTY EFFINGHAM | TOTAL SHEETS 839 | SHEET NO. 806 |
| CONTRACT NO. 74293 | | | ILLINOIS FED. AID PROJECT | |

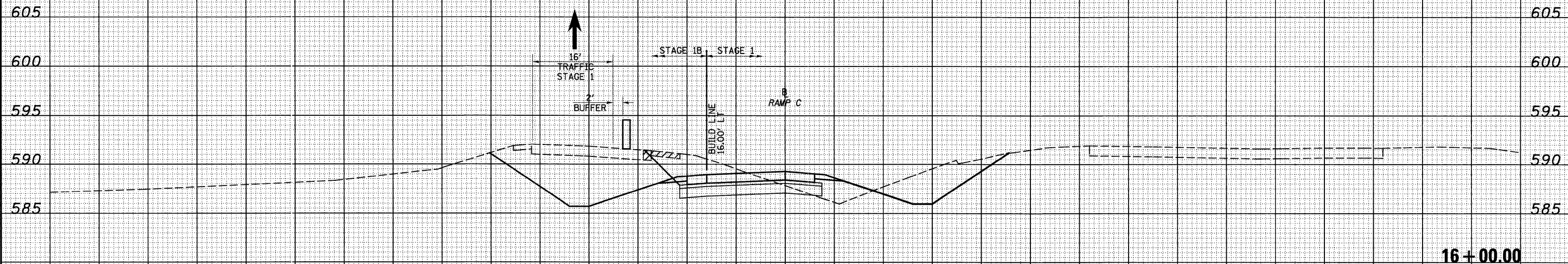
DATE: _____
 BY: _____
 SURVEYED: _____
 PLOTTED: _____
 TEMPLATE: _____
 NOTE BOOK: _____
 AREAS CHECKED: _____
 NO.: _____

DATE: _____
 BY: _____
 SURVEYED: _____
 PLOTTED: _____
 TEMPLATE: _____
 NOTE BOOK: _____
 AREAS CHECKED: _____
 NO.: _____

150 140 130 120 110 100 90 80 70 60 50 40 30 20 10 0 10 20 30 40 50 60 70 80 90 100 110 120 130 140 150

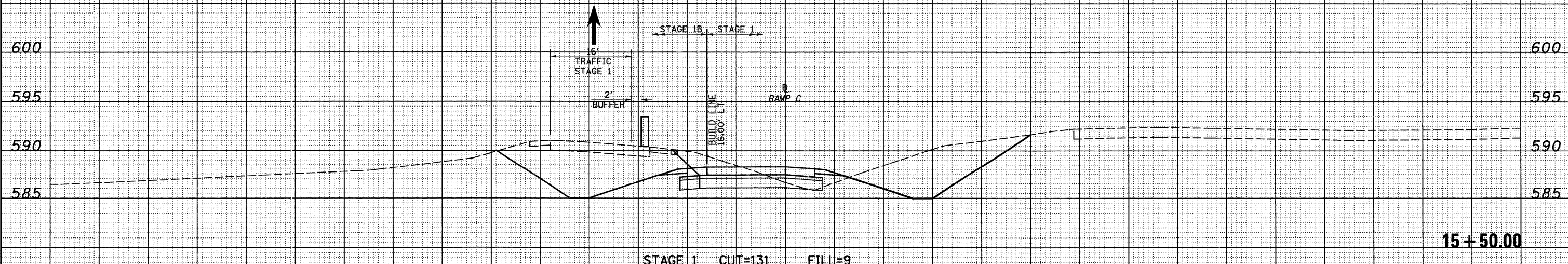
LEGEND

-  - TEMPORARY PCC PAVEMENT
-  - REMOVAL
-  - MILLING
-  - TEMPORARY HOT-MIX ASPHALT RAMP



STAGE 1 CUT=103 FILL=22
 STAGE 1B CUT=135 FILL=1

16+00.00



STAGE 1 CUT=131 FILL=9
 STAGE 1B CUT=137 FILL=0

15+50.00

150 140 130 120 110 100 90 80 70 60 50 40 30 20 10 0 10 20 30 40 50 60 70 80 90 100 110 120 130 140 150

FILE NAME = S:\Projects\143-0002\15-70.dgn\FayetteRampC_Stage1.dgn
 USER NAME = lunda

DESIGNED - JWS
 DRAWN - LEC
 CHECKED - BRM
 DATE - 11-05-07

REVISED -
 REVISED -
 REVISED -
 REVISED -

**STATE OF ILLINOIS
 DEPARTMENT OF TRANSPORTATION**

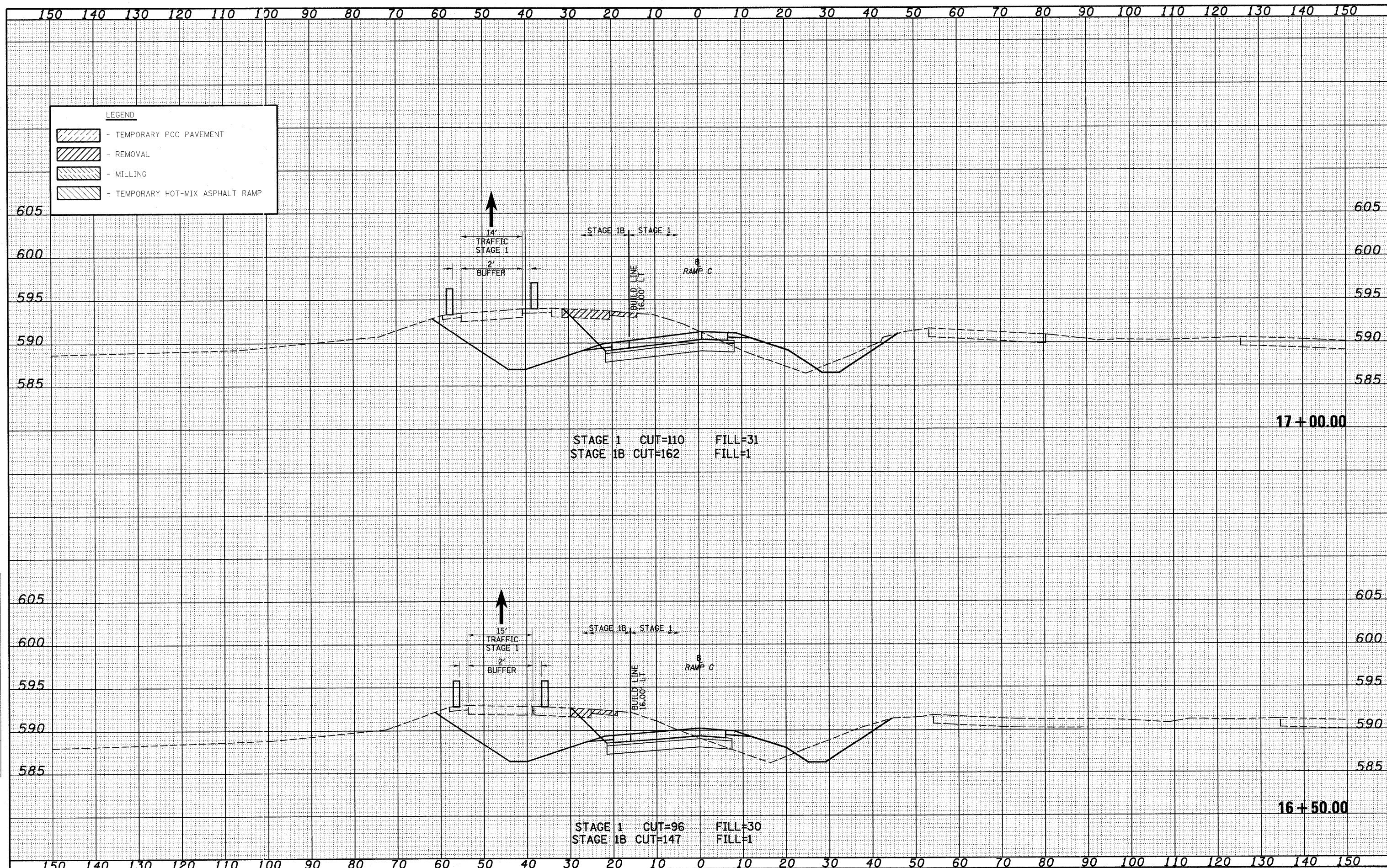
MAINTENANCE OF TRAFFIC, FAYETTE RAMP C (STAGE 1)

SCALE: 1"=10' SHEET NO. 9 OF 14 SHEETS STA. 15+50.00 TO STA. 16+00.00

| | | | | |
|----------------------|----------------------|---------------------|---------------------------|------------------|
| F.A.I. RTE. 57/70 | SECTION (25-3)I-6 | COUNTY EFFINGHAM | TOTAL SHEETS 839 | SHEET NO. 807 |
| CONTRACT NO. 74293 | | | ILLINOIS FED. AID PROJECT | |

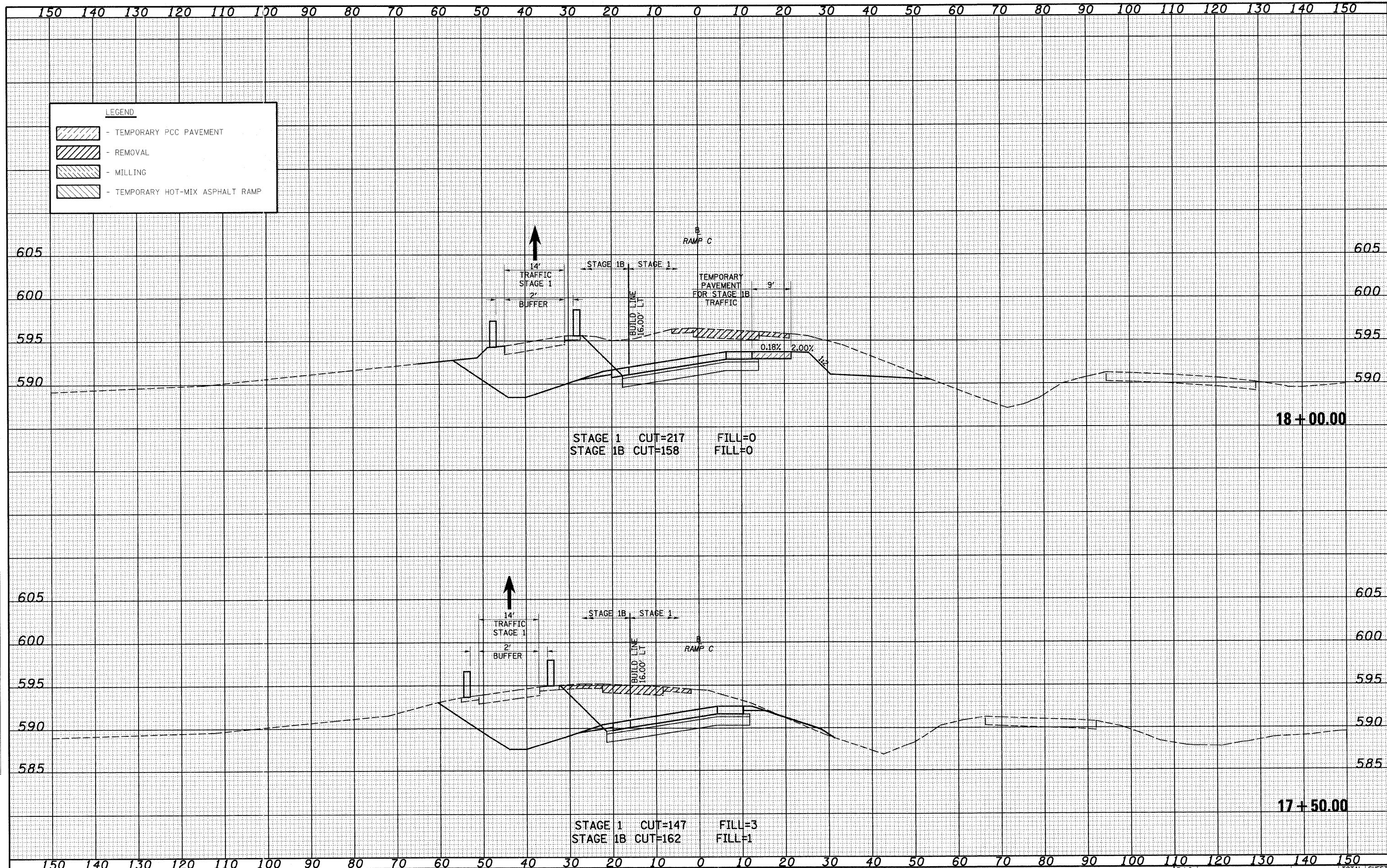
DATE _____ BY _____
 SURVEYED _____ PLOTTED _____
 NOTE BOOK _____ TEMPLATE _____
 AREAS CHECKED _____

DATE _____ BY _____
 SURVEYED _____ PLOTTED _____
 NOTE BOOK _____ TEMPLATE _____
 AREAS CHECKED _____



DATE _____
 BY _____
 SURVEYED _____
 PLOTTED _____
 TEMPLATE _____
 NOTE BOOK _____
 AREAS CHECKED _____
 NO. _____

DATE _____
 BY _____
 ORIGINAL SURVEY _____
 SURVEYED _____
 PLOTTED _____
 TEMPLATE _____
 NOTE BOOK _____
 AREAS CHECKED _____
 NO. _____







LEGEND

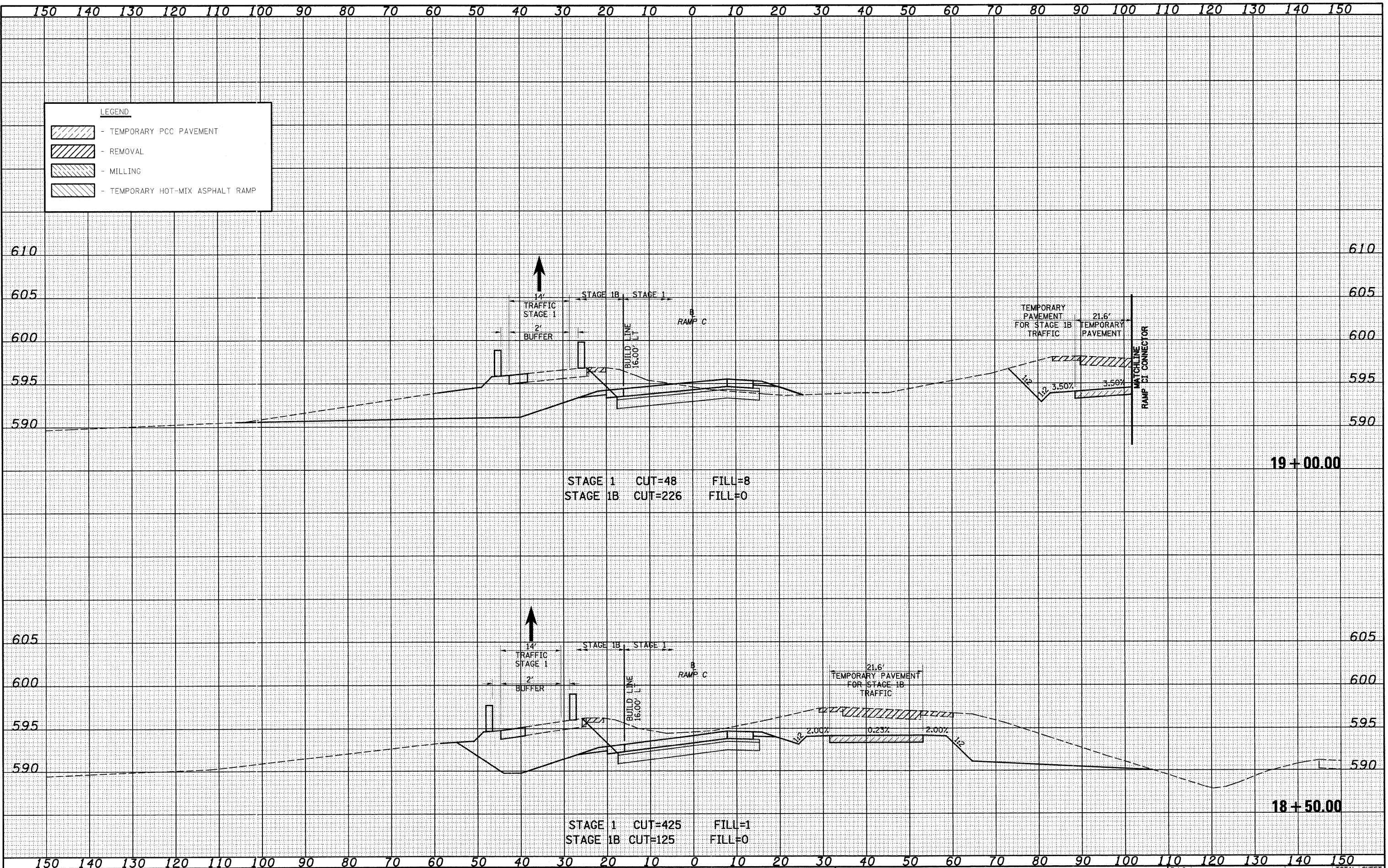
| | |
|--|----------------------------------|
| | - TEMPORARY PCC PAVEMENT |
| | - REMOVAL |
| | - MILLING |
| | - TEMPORARY HOT-MIX ASPHALT RAMP |

DATE _____
 BY _____
 SURVEYED _____
 PLOTTED _____
 NOTE BOOK _____
 TEMPLATE _____
 AREAS CHECKED _____
 NO. _____

DATE _____
 BY _____
 SURVEYED _____
 PLOTTED _____
 NOTE BOOK _____
 TEMPLATE _____
 AREAS CHECKED _____
 NO. _____

LEGEND

-  - TEMPORARY PCC PAVEMENT
-  - REMOVAL
-  - MILLING
-  - TEMPORARY HOT-MIX ASPHALT RAMP



FILE NAME = S:\projects\1807-21-70.dwg
 USER NAME = Linda

DESIGNED - JWS
 DRAWN - LEC
 CHECKED - BRM
 DATE - 11-05-07

REVISIED -
 REVISIED -
 REVISIED -
 REVISIED -

**STATE OF ILLINOIS
 DEPARTMENT OF TRANSPORTATION**

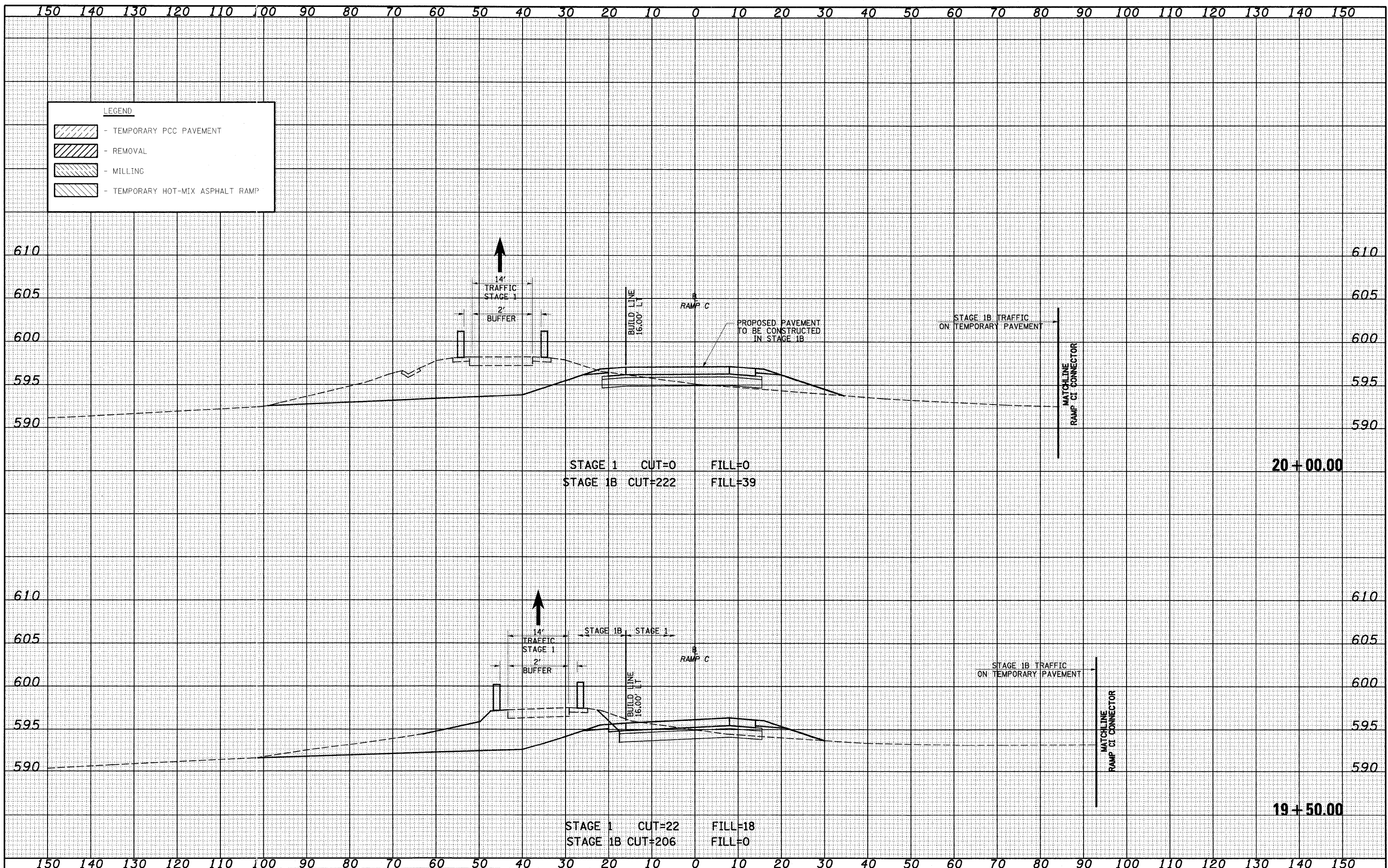
MAINTENANCE OF TRAFFIC, FAYETTE RAMP C (STAGE 1)

SCALE: 1"=10' SHEET NO. 12 OF 14 SHEETS STA. 18+50.00 TO STA. 19+00.00

| | | | | |
|---|---------------------|---------------------|---------------------|------------------|
| F.A.I. RTE. 57/70 | SECTION (25-3)-6 | COUNTY EFFINGHAM | TOTAL SHEETS 839 | SHEET NO. 810 |
| FED. ROAD DIST. NO. ILLINOIS FED. AID PROJECT | | | CONTRACT NO. 74293 | |

| | |
|---------------|------|
| BY | DATE |
| FINAL SURVEY | |
| PLOTTED | |
| NOTE BOOK | |
| AREAS CHECKED | |
| NO. | |

| | |
|-----------------|------|
| BY | DATE |
| ORIGINAL SURVEY | |
| PLOTTED | |
| NOTE BOOK | |
| AREAS CHECKED | |
| NO. | |



FILE NAME = S:\Projects\103 8007257 70.dgn\1038007257\1038007257.dgn
 USER NAME = lunde

DESIGNED - JWS
 DRAWN - LEC
 CHECKED - BRM
 DATE - 11-05-07

REVISIED -
 REVISIED -
 REVISIED -
 REVISIED -

STAGE 1 CUT=0 FILL=0
 STAGE 1B CUT=222 FILL=39

STAGE 1 CUT=22 FILL=18
 STAGE 1B CUT=206 FILL=0

**STATE OF ILLINOIS
 DEPARTMENT OF TRANSPORTATION**

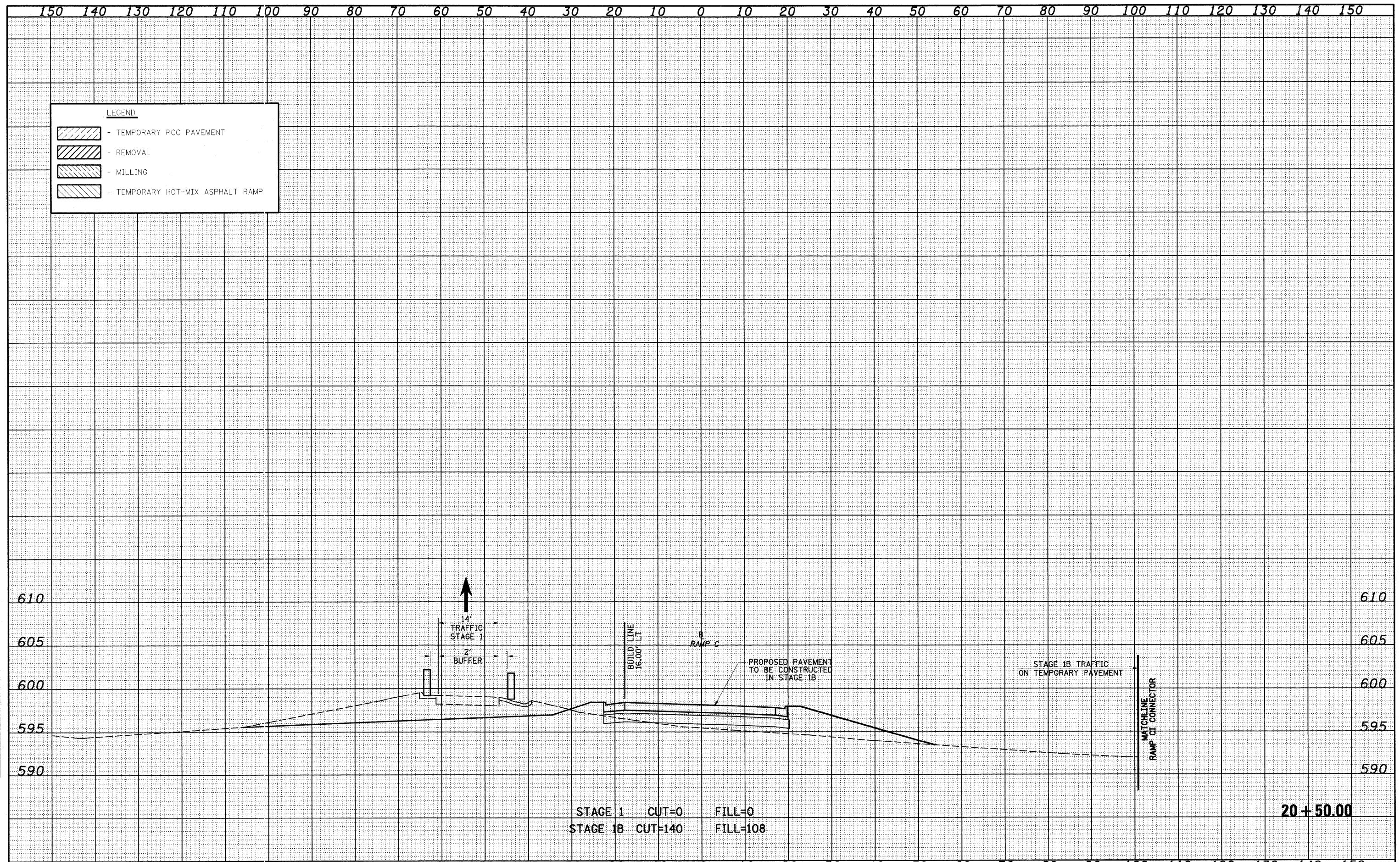
MAINTENANCE OF TRAFFIC, FAYETTE RAMP C (STAGE 1)

SCALE: 1"=10' SHEET NO. 13 OF 14 SHEETS STA. 19+50.00 TO STA. 20+00.00

| | | | | |
|---|-------------------|------------------|--------------------|---------------|
| F.A.I. RTE. 57/70 | SECTION (25-3)I-6 | COUNTY EFFINGHAM | TOTAL SHEETS 839 | SHEET NO. 811 |
| FED. ROAD DIST. NO. ILLINOIS FED. AID PROJECT | | | CONTRACT NO. 74293 | |

| | |
|--------------|--|
| DATE | |
| BY | |
| FINAL SURVEY | |
| SURVEYED | |
| NOTE BOOK | |
| PLotted | |
| TEMPLATE | |
| AREAS | |
| CHECKED | |
| NO. | |

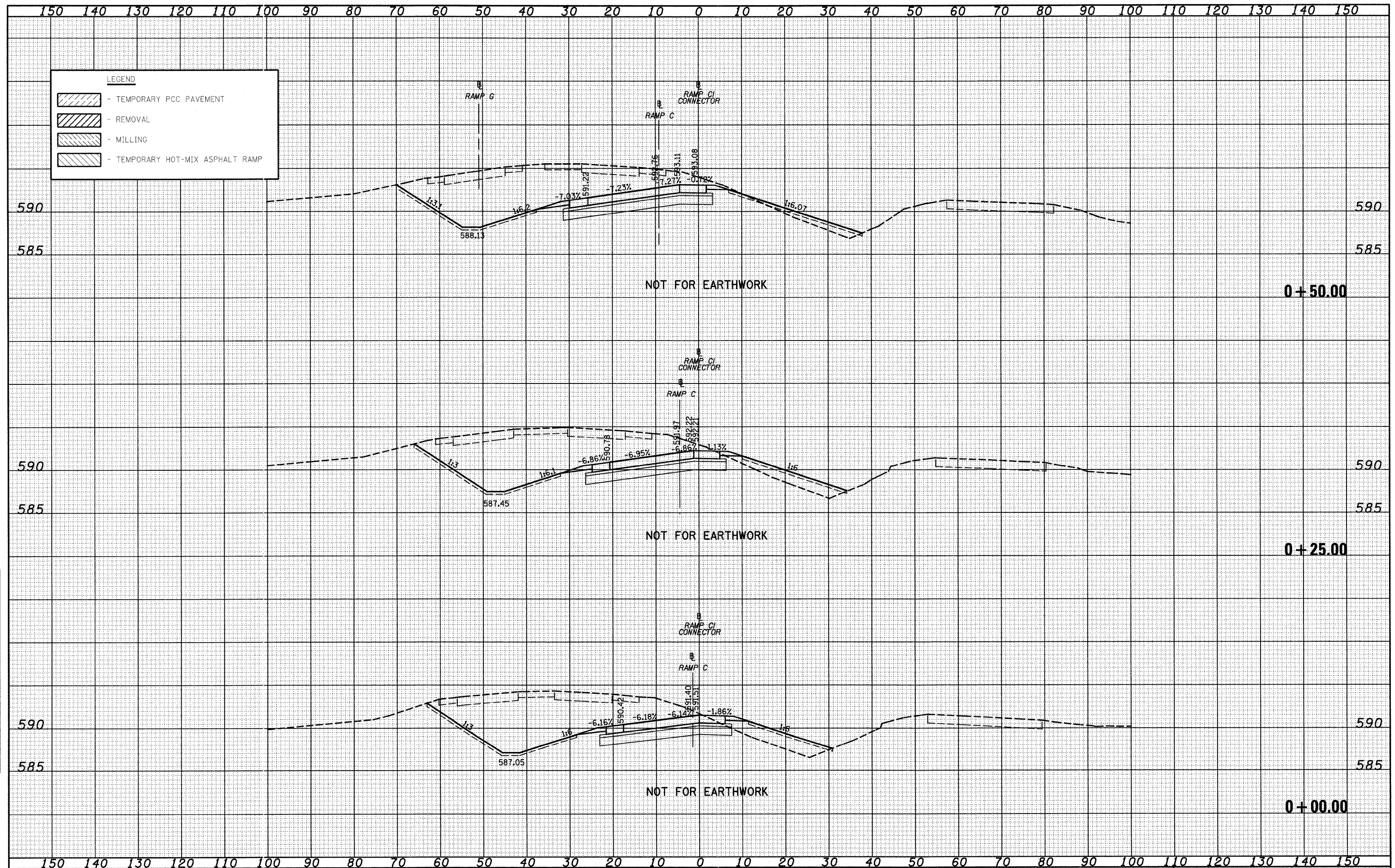
| | |
|-----------------|--|
| DATE | |
| BY | |
| ORIGINAL SURVEY | |
| SURVEYED | |
| NOTE BOOK | |
| PLotted | |
| TEMPLATE | |
| AREAS | |
| CHECKED | |
| NO. | |



| | | | | | | | | | | | | |
|-------------|------------------|-----------------|-----------|---|---|---------------------------|--------------------------------|---------------------|---------------------------|--------------|-----------|--------------------|
| FILE NAME = | USER NAME = lnda | DESIGNED - JWS | REVISED - | STATE OF ILLINOIS DEPARTMENT OF TRANSPORTATION | MAINTENANCE OF TRAFFIC, FAYETTE RAMP C (STAGE 1) | | F.A.I. RTE. | SECTION | COUNTY | TOTAL SHEETS | SHEET NO. | |
| | | DRAWN - LEC | REVISED - | | SCALE: 1"=10' | SHEET NO. 14 OF 14 SHEETS | STA. 20+50.00 TO STA. 20+50.00 | 57/70 | (25-31)-6 | EFFINGHAM | 839 | 812 |
| | | CHECKED - BRM | REVISED - | | | | | | | | | |
| | | DATE - 11-05-07 | REVISED - | | | | | FED. ROAD DIST. NO. | ILLINOIS FED. AID PROJECT | | | CONTRACT NO. 74293 |

| | |
|---------------|--|
| DATE | |
| BY | |
| FINAL SURVEY | |
| SURVEY | |
| PLANS | |
| TEMPLATE | |
| NOTE BOOK | |
| AREAS CHECKED | |
| NO. | |

| | |
|-----------------|--|
| DATE | |
| BY | |
| ORIGINAL SURVEY | |
| SURVEY | |
| PLANS | |
| TEMPLATE | |
| NOTE BOOK | |
| AREAS CHECKED | |
| NO. | |



FILE NAME =
 S:\projects\403-00072-57-70\dgn\Fayette\ATCONN2.dgn

USER NAME = lnda
 PLOT SCALE = 20.0000' / IN.
 PLOT DATE = 6/24/2010

DESIGNED - BRM
 DRAWN - LEC
 CHECKED - JWS
 DATE - 11-05-07

REVISED -
 REVISED -
 REVISED -
 REVISED -

**STATE OF ILLINOIS
 DEPARTMENT OF TRANSPORTATION**

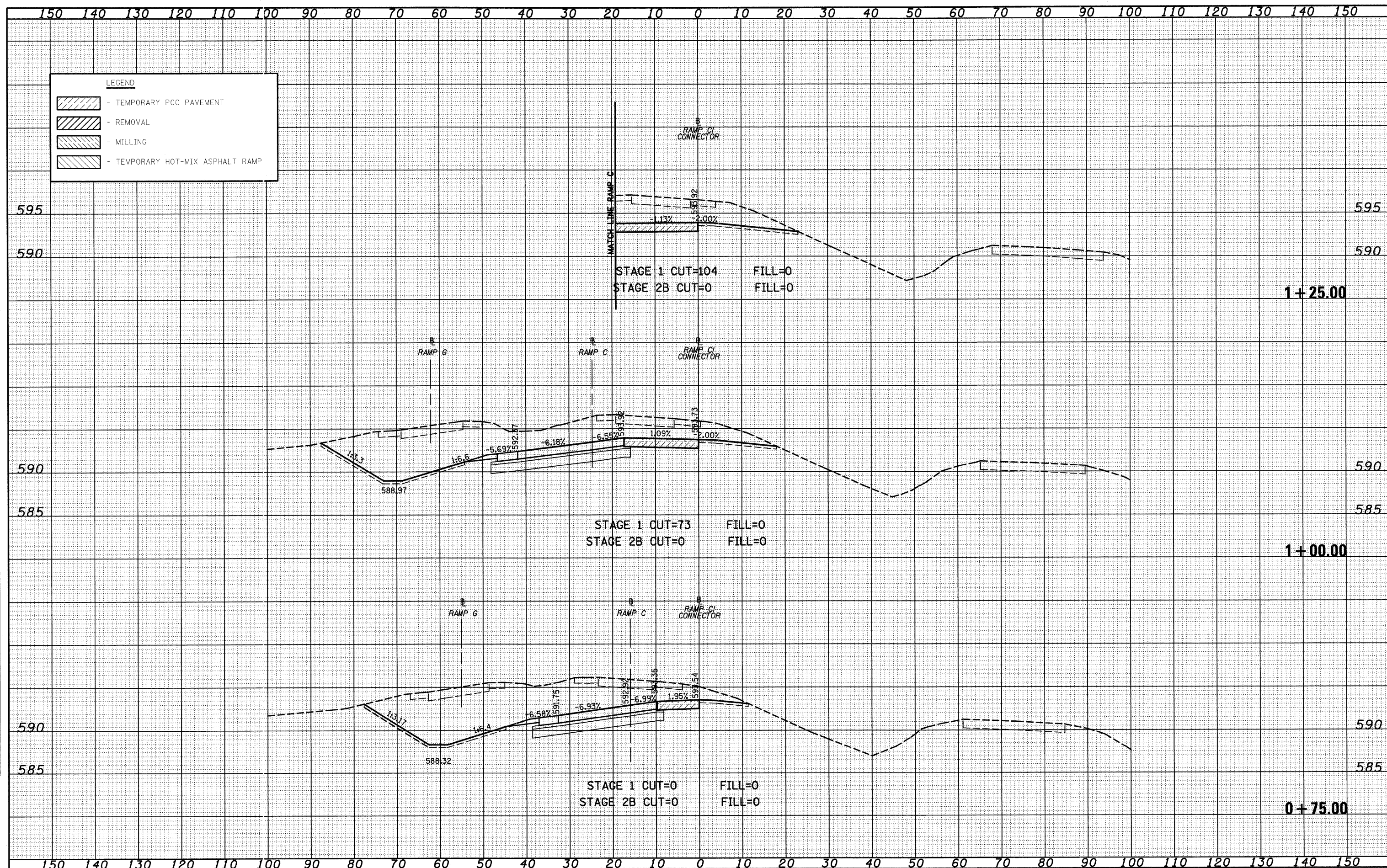
CROSS SECTIONS FAYETTE AVE. - RAMP C1 TEMPORARY CONNECTOR

SCALE: 1"=10' SHEET NO. 1 OF 7 SHEETS STA. 0+00.00 TO STA. 0+50.00

| | | | | |
|---|----------------------|---------------------|---------------------|------------------|
| F.A. RTE. 57/70 | SECTION (25-31)-6 | COUNTY EFFINGHAM | TOTAL SHEETS 839 | SHEET NO. 813 |
| FED. ROAD DIST. NO. ILLINOIS FED. AID PROJECT | | | CONTRACT NO. 74293 | |

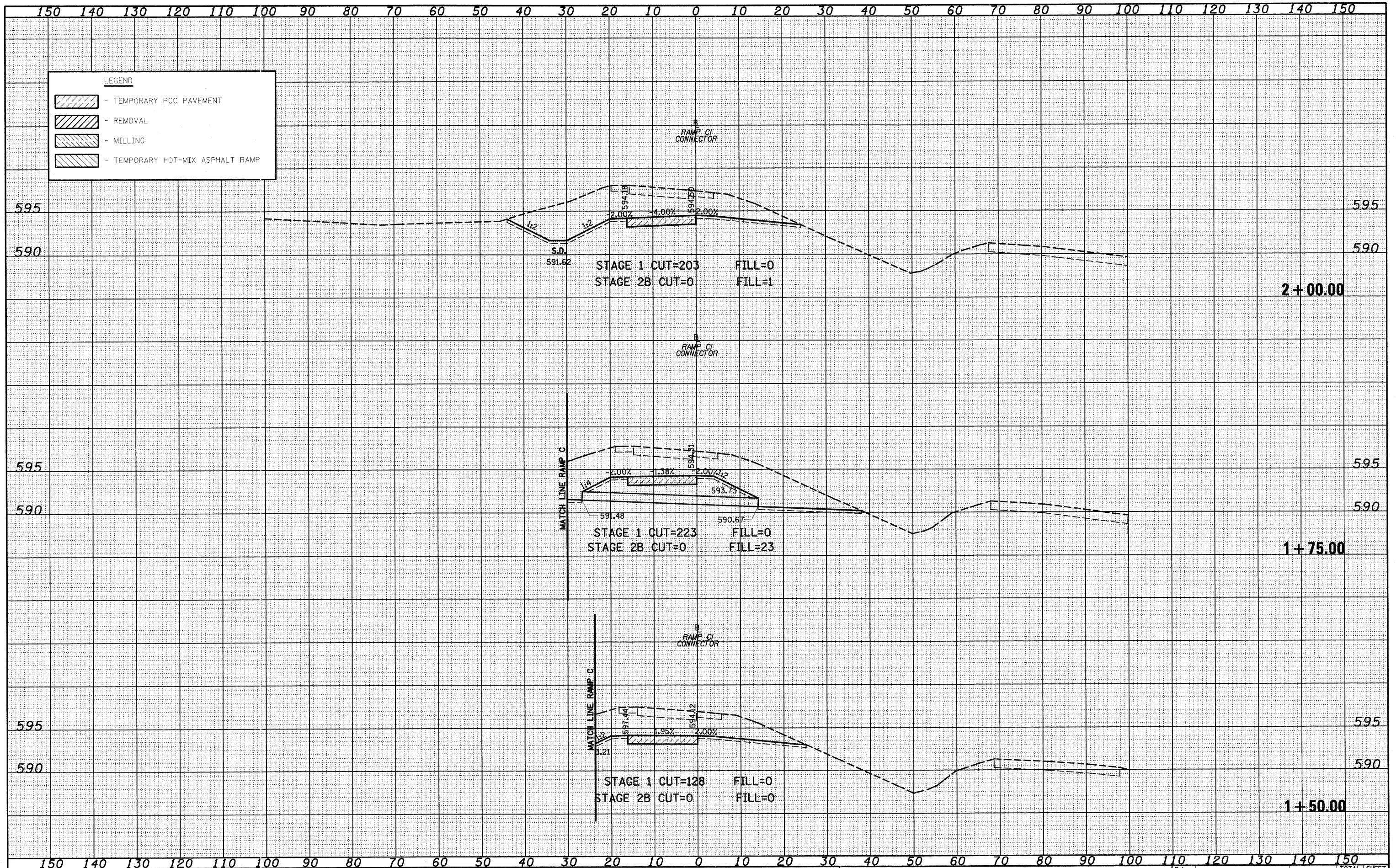
DATE _____
 BY _____
 SUPERSED SURVEY _____
 PLOTTED _____
 TEMPLATE _____
 NOTE BOOK _____
 AREAS _____
 AREAS CHECKED _____
 NO. _____

DATE _____
 BY _____
 ORIGINAL SURVEY _____
 SURVEY _____
 PLOTTED _____
 TEMPLATE _____
 NOTE BOOK _____
 AREAS _____
 AREAS CHECKED _____
 NO. _____



| | |
|---------------|--|
| DATE | |
| BY | |
| FINAL SURVEY | |
| SURVEYED | |
| NOTE BOOK | |
| NO. | |
| PLATE | |
| AREAS CHECKED | |

| | |
|-----------------|--|
| DATE | |
| BY | |
| ORIGINAL SURVEY | |
| SURVEYED | |
| NOTE BOOK | |
| NO. | |
| PLATE | |
| AREAS CHECKED | |



FILE NAME = S:\Projects\403-00072_51-10\dm\Fayette\A\CON2.dgn
 USER NAME = linds

DESIGNED - BRM
 DRAWN - LEC
 CHECKED - JWS
 DATE - 11-05-07

REVISIONS
 REVISED -
 REVISED -
 REVISED -
 REVISED -

STATE OF ILLINOIS
 DEPARTMENT OF TRANSPORTATION

CROSS SECTIONS FAYETTE AVE. - RAMP C1 TEMPORARY CONNECTOR
 SCALE: 1"=10'
 SHEET NO. 3 OF 7 SHEETS
 STA. 1+50.00 TO STA. 2+00.00

| | | | | |
|---|-----------|-----------|--------------|-----------|
| F.A. RTE. | SECTION | COUNTY | TOTAL SHEETS | SHEET NO. |
| 57/70 | (25-31)-6 | EFFINGHAM | 839 | 815 |
| CONTRACT NO. 74293 | | | | |
| FED. ROAD DIST. NO. ILLINOIS FED. AID PROJECT | | | | |

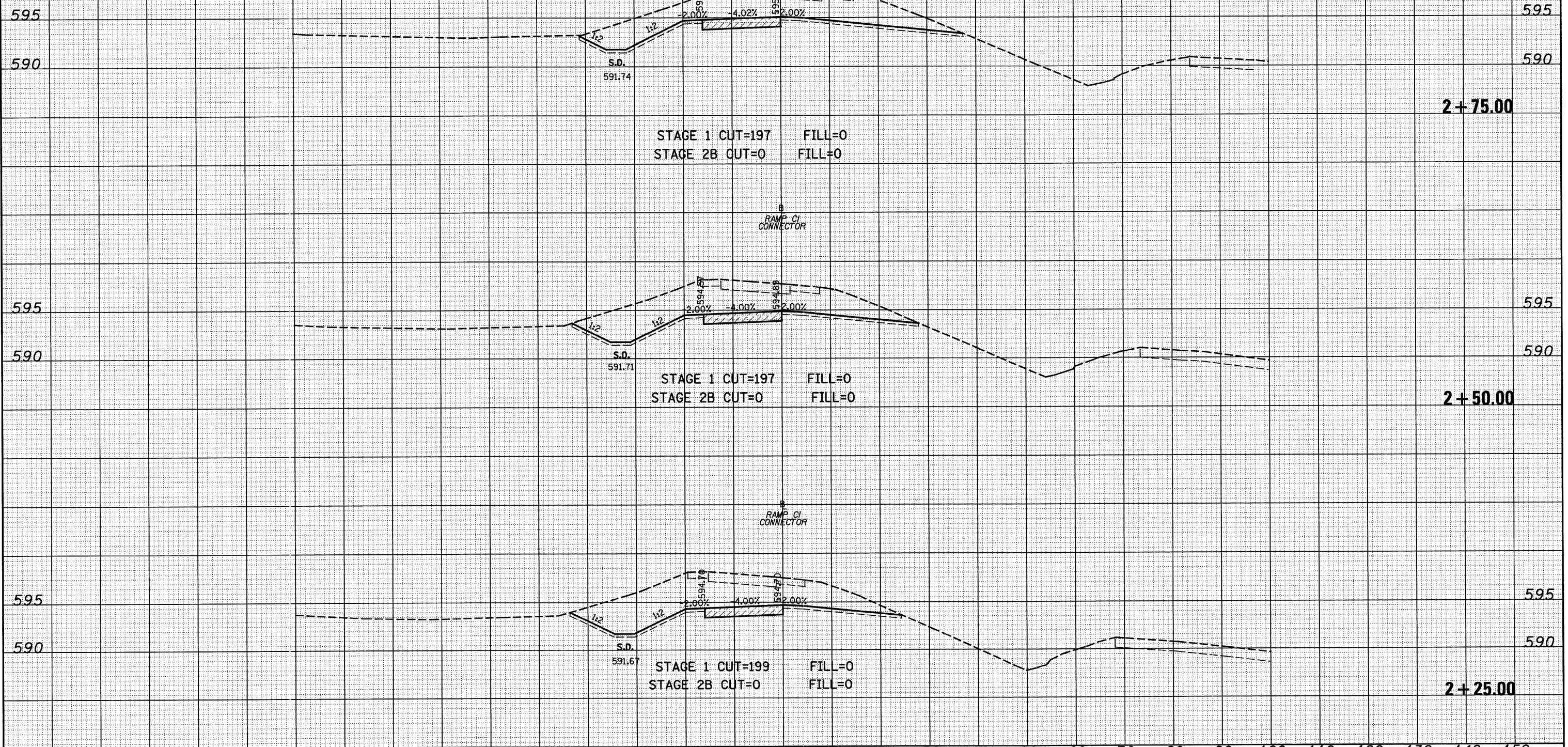
DATE _____ BY _____
 FINISHED SURVEY _____
 SURVEY PLOTTED _____
 NOTE BOOK _____
 TEMPLATE _____
 AREAS CHECKED _____
 NO. _____

DATE _____ BY _____
 ORIGINAL SURVEY _____
 SURVEY PLOTTED _____
 NOTE BOOK _____
 TEMPLATE _____
 AREAS CHECKED _____
 NO. _____

150 140 130 120 110 100 90 80 70 60 50 40 30 20 10 0 10 20 30 40 50 60 70 80 90 100 110 120 130 140 150

LEGEND

- TEMPORARY PCC PAVEMENT
- REMOVAL
- MILLING
- TEMPORARY HOT-MIX ASPHALT RAMP



150 140 130 120 110 100 90 80 70 60 50 40 30 20 10 0 10 20 30 40 50 60 70 80 90 100 110 120 130 140 150

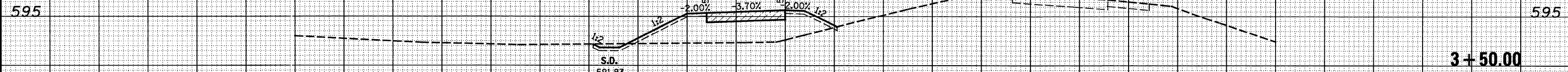
DATE _____ BY _____
 SURVEYED _____ PLOTTED _____
 FINAL SURVEY _____ TEMPLATE _____
 NOTE BOOK _____ AREAS CHECKED _____
 NO. _____

DATE _____ BY _____
 SURVEYED _____ PLOTTED _____
 ORIGINAL SURVEY _____ TEMPLATE _____
 NOTE BOOK _____ AREAS CHECKED _____
 NO. _____

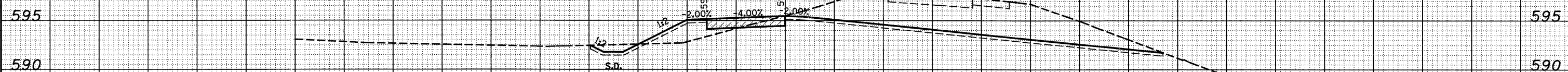
150 140 130 120 110 100 90 80 70 60 50 40 30 20 10 0 10 20 30 40 50 60 70 80 90 100 110 120 130 140 150

LEGEND

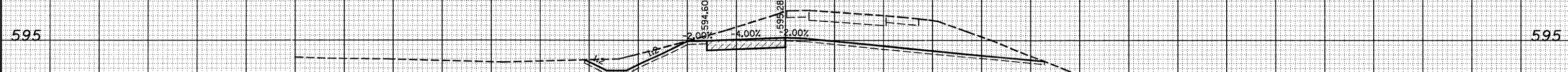
- TEMPORARY PCC PAVEMENT
- REMOVAL
- MILLING
- TEMPORARY HOT-MIX ASPHALT RAMP



STAGE 1 CUT=5 FILL=75
 STAGE 2B CUT=84 FILL=2



STAGE 1 CUT=206 FILL=18
 STAGE 2B CUT=22 FILL=3



STAGE 1 CUT=192 FILL=0
 STAGE 2B CUT=0 FILL=0

150 140 130 120 110 100 90 80 70 60 50 40 30 20 10 0 10 20 30 40 50 60 70 80 90 100 110 120 130 140 150

FILE NAME = S:\Project\403-00072_51-70\dgn\Fayette\6887FATCONNC2.dgn
 USER NAME = Linda

DESIGNED - BRM
 DRAWN - LEC
 CHECKED - JWS
 DATE -

REVISIED -
 REVISIED -
 REVISIED -
 REVISIED -

DESIGNED - BRM
 DRAWN - LEC
 CHECKED - JWS
 DATE -

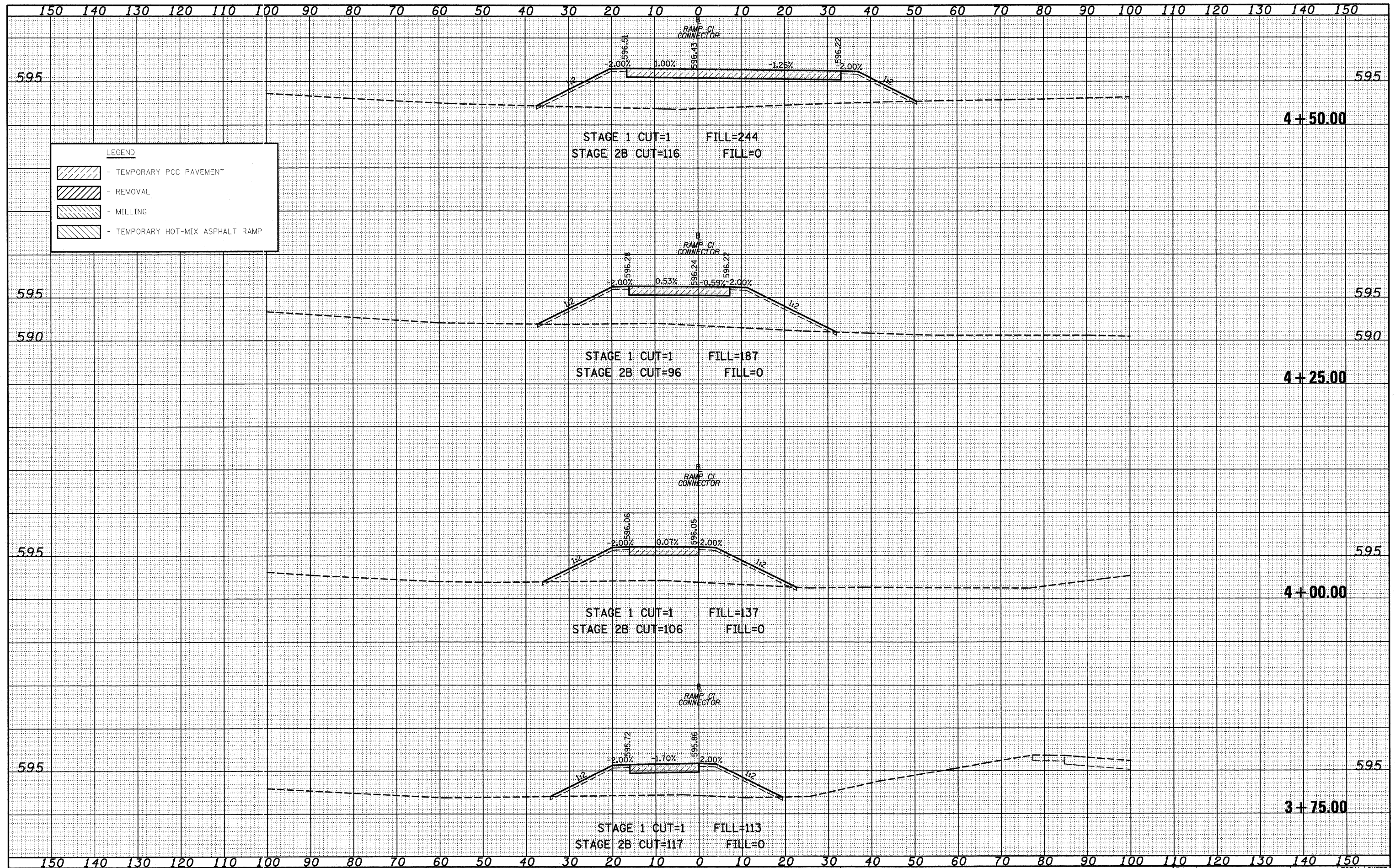
STATE OF ILLINOIS
DEPARTMENT OF TRANSPORTATION

CROSS SECTIONS FAYETTE AVE. - RAMP C1 TEMPORARY CONNECTOR
 SCALE: 1"=10' SHEET NO. 5 OF 7 SHEETS STA. 3+00.00 TO STA. 3+50.00

| | | | | |
|---|----------------------|---------------------|---------------------|------------------|
| F.A. RTE. 57/70 | SECTION (25-3)I-6 | COUNTY EFFINGHAM | TOTAL SHEETS 839 | SHEET NO. 817 |
| FED. ROAD DIST. NO. ILLINOIS FED. AID PROJECT | | | CONTRACT NO. 74293 | |

DATE
BY
SURVEYED
PLOTTED
TEMPLATE
NOTE BOOK
AREAS
CHECKED

DATE
BY
SURVEYED
PLOTTED
TEMPLATE
NOTE BOOK
AREAS
CHECKED



FILE NAME = S:\Projects\403-00072-57-70\dgn\Fayette\FAYCONC2.dgn

USER NAME = 1nds
 DESIGNED - BRM
 DRAWN - LEC
 CHECKED - JWS
 DATE - 11-05-07

REVISOR -
 REVISION -
 REVISION -
 REVISION -

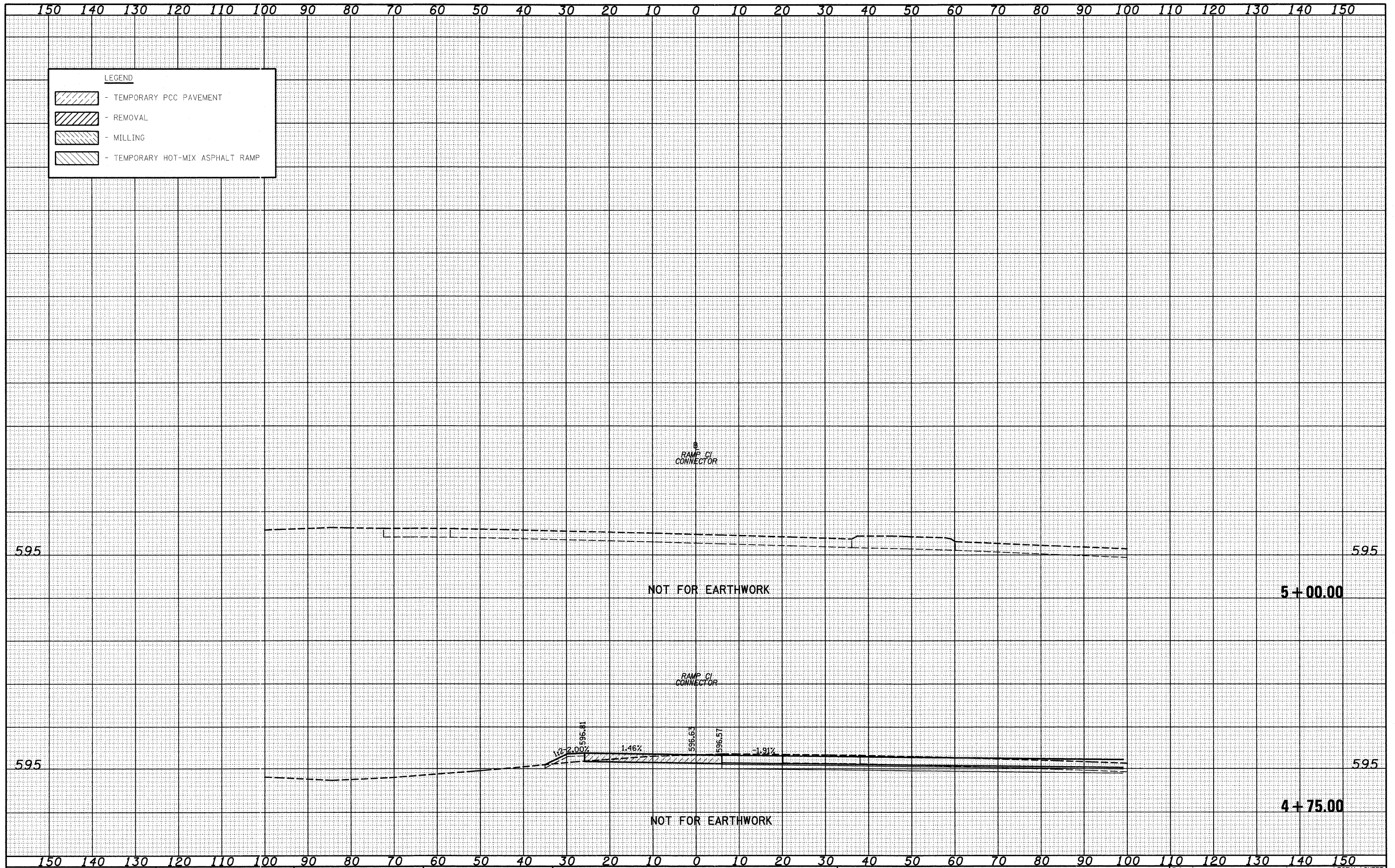
STATE OF ILLINOIS
DEPARTMENT OF TRANSPORTATION

CROSS SECTIONS FAYETTE AVE. - RAMP C1 TEMPORARY CONNECTOR
 SCALE: 1"=10'
 SHEET NO. 6 OF 7 SHEETS
 STA. 3+75.00 TO STA. 4+50.00

| | | | | |
|---------------------|----------------------|---------------------------|---------------------|------------------|
| F.A. RTE. 57/70 | SECTION (25-3)1-6 | COUNTY EFFINGHAM | TOTAL SHEETS 839 | SHEET NO. 818 |
| FED. ROAD DIST. NO. | | ILLINOIS FED. AID PROJECT | | |
| CONTRACT NO. 74293 | | | | |

| | |
|--------------|--|
| DATE | |
| BY | |
| FINAL SURVEY | |
| SURVEYED | |
| NOTE BOOK | |
| TEMPLATE | |
| AREAS | |
| CHECKED | |
| NO. | |

| | |
|-----------------|--|
| DATE | |
| BY | |
| ORIGINAL SURVEY | |
| SURVEYED | |
| NOTE BOOK | |
| TEMPLATE | |
| AREAS | |
| CHECKED | |
| NO. | |



FILE NAME = S:\Projects\403-00072_57-70\dgn\Fayette\1\stf\FAYCONK2.dgn

USER NAME = Linda
 PLOT SCALE = 20,0000' / IN.
 PLOT DATE = 6/24/2010

DESIGNED - BRM
 DRAWN - LEC
 CHECKED - JWS
 DATE - 11-05-07

REVISED -
 REVISED -
 REVISED -
 REVISED -

**STATE OF ILLINOIS
 DEPARTMENT OF TRANSPORTATION**

CROSS SECTIONS FAYETTE AVE. - RAMP C1 TEMPORARY CONNECTOR







SCALE: 1"=10' SHEET NO. 7 OF 7 SHEETS STA. 4+75.00 TO STA. 5+00.00

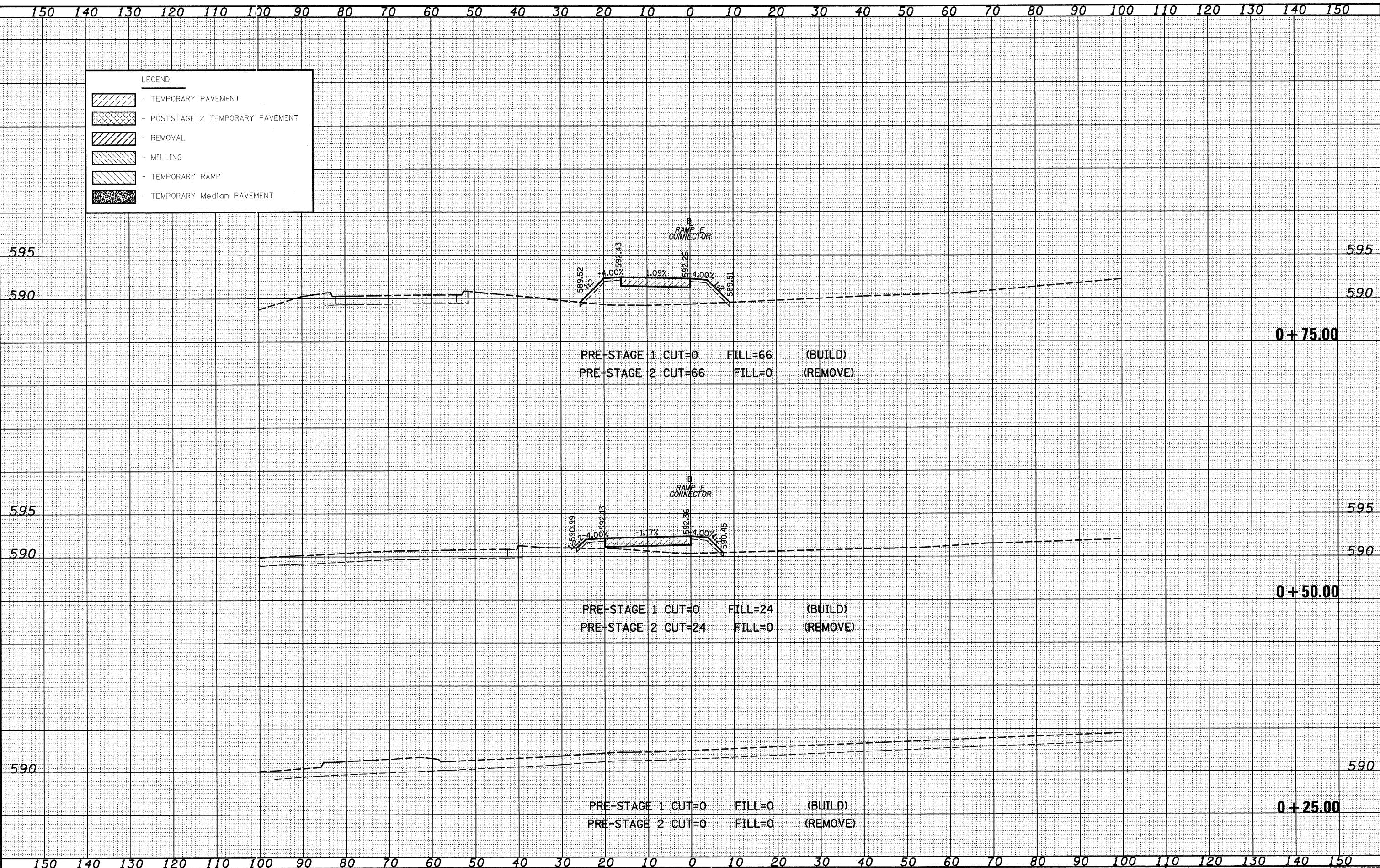
| | | | | |
|---|----------------------|---------------------|---------------------|------------------|
| F.A. RTE. 57/70 | SECTION (25-3)I-6 | COUNTY EFFINGHAM | TOTAL SHEETS 839 | SHEET NO. 819 |
| FED. ROAD DIST. NO. ILLINOIS FED. AID PROJECT | | | CONTRACT NO. 74293 | |

DATE _____ BY _____
 SURVEYED _____ PLOTTED _____
 ORIGINAL SURVEY _____ TEMPLATE _____
 NOTE BOOK _____ AREAS _____
 NO. _____ AREAS CHECKED _____

DATE _____ BY _____
 SURVEYED _____ PLOTTED _____
 ORIGINAL SURVEY _____ TEMPLATE _____
 NOTE BOOK _____ AREAS _____
 NO. _____ AREAS CHECKED _____

LEGEND

-  - TEMPORARY PAVEMENT
-  - POSTSTAGE 2 TEMPORARY PAVEMENT
-  - REMOVAL
-  - MILLING
-  - TEMPORARY RAMP
-  - TEMPORARY Median PAVEMENT



PRE-STAGE 1 CUT=0 FILL=66 (BUILD)
 PRE-STAGE 2 CUT=66 FILL=0 (REMOVE)

PRE-STAGE 1 CUT=0 FILL=24 (BUILD)
 PRE-STAGE 2 CUT=24 FILL=0 (REMOVE)





PRE-STAGE 1 CUT=0 FILL=0 (BUILD)
 PRE-STAGE 2 CUT=0 FILL=0 (REMOVE)

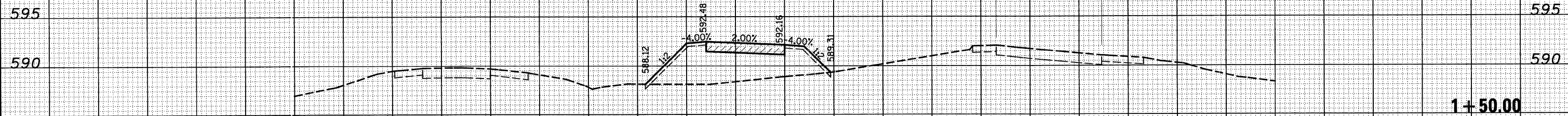
DATE _____ BY _____
 SURVEYED _____ PLOTTED _____
 ORIGINAL SURVEY _____ TEMPLATE _____
 NOTE BOOK _____ AREAS CHECKED _____
 NO. _____

DATE _____ BY _____
 SURVEYED _____ PLOTTED _____
 ORIGINAL SURVEY _____ TEMPLATE _____
 NOTE BOOK _____ AREAS CHECKED _____
 NO. _____

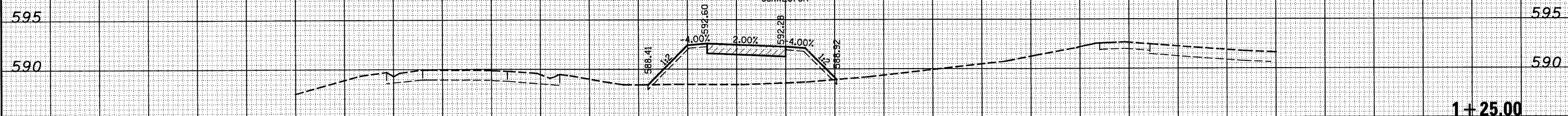
150 140 130 120 110 100 90 80 70 60 50 40 30 20 10 0 10 20 30 40 50 60 70 80 90 100 110 120 130 140 150

LEGEND

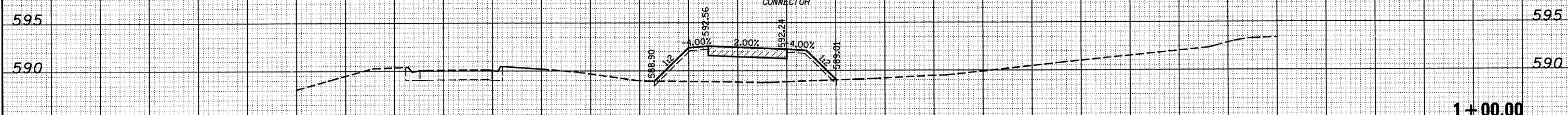
-  - TEMPORARY PCC PAVEMENT
-  - REMOVAL
-  - MILLING
-  - TEMPORARY HOT-MIX ASPHALT RAMP



PRE-STAGE 1 CUT=0 FILL=92 (BUILD)
 PRE-STAGE 2 CUT=92 FILL=0 (REMOVE)



PRE-STAGE 1 CUT=0 FILL=96 (BUILD)
 PRE-STAGE 2 CUT=96 FILL=0 (REMOVE)



PRE-STAGE 1 CUT=0 FILL=83 (BUILD)
 PRE-STAGE 2 CUT=83 FILL=0 (REMOVE)

150 140 130 120 110 100 90 80 70 60 50 40 30 20 10 0 10 20 30 40 50 60 70 80 90 100 110 120 130 140 150

FILE NAME = S:\p\pcc\1481\0072-57-70.dgn
 USER NAME = lunda

DESIGNED - JWS
 DRAWN - LEC
 CHECKED - BRM
 DATE - 11-05-07

REVISED -
 REVISED -
 REVISED -
 REVISED -

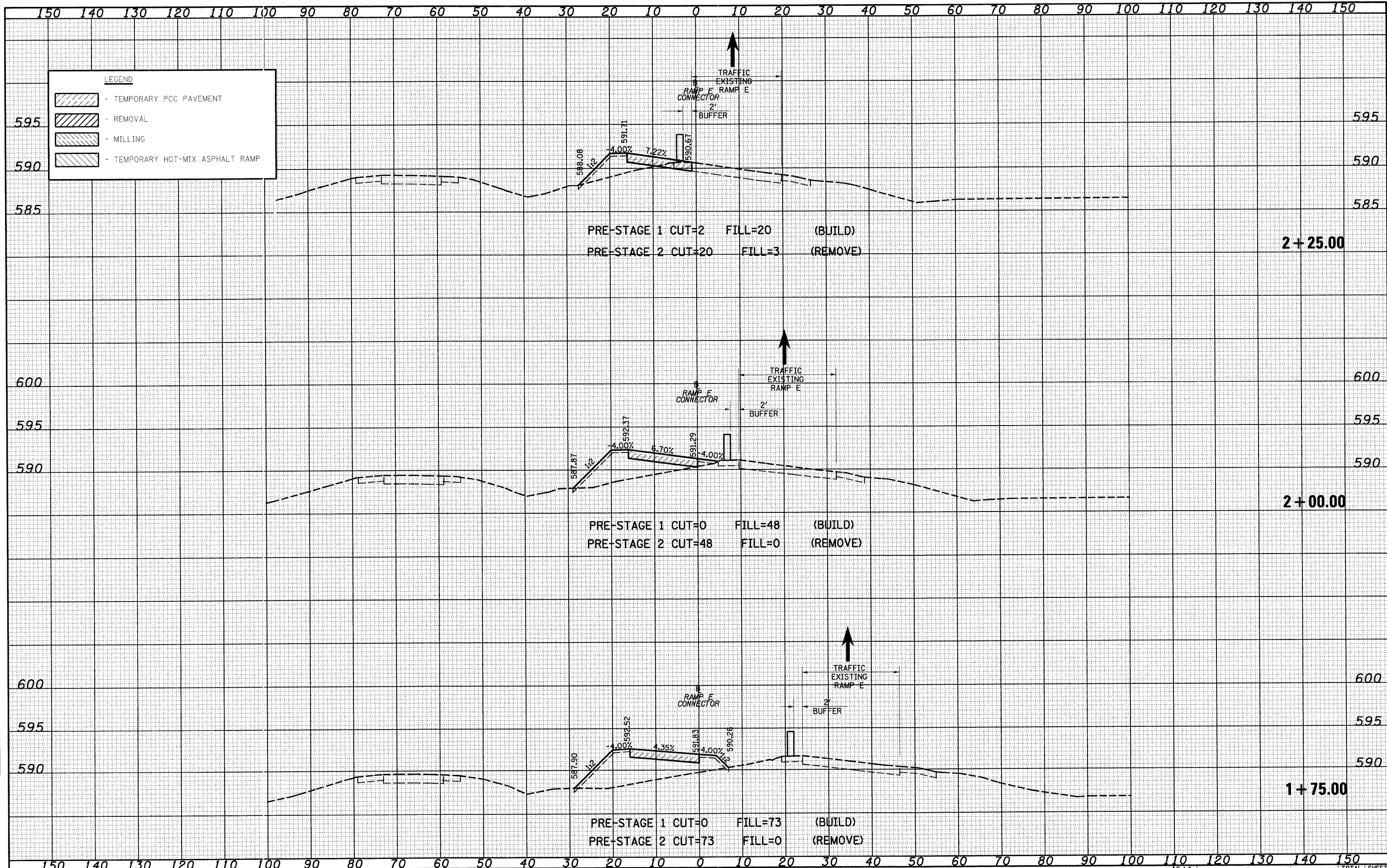
**STATE OF ILLINOIS
 DEPARTMENT OF TRANSPORTATION**

CROSS SECTIONS, FAYETTE AVE. - RAMP E TEMPORARY CONNECTOR
 SCALE: 1"=10' SHEET NO. 2 OF 4 SHEETS STA. 1+00.00 TO STA. 1+50.00

| | | | | |
|---|-------------------|------------------|--------------------|---------------|
| F.A.I. RTE. 57/70 | SECTION (25-3)I-6 | COUNTY EFFINGHAM | TOTAL SHEETS 839 | SHEET NO. 821 |
| FED. ROAD DIST. NO. ILLINOIS FED. AID PROJECT | | | CONTRACT NO. 74293 | |

DATE: _____
 BY: _____
 ORIGINAL SURVEY NO. _____
 SURVEYED PLOTTED _____
 NOTE BOOK TEMPLATE _____
 AREAS CHECKED _____

DATE: _____
 BY: _____
 ORIGINAL SURVEY NO. _____
 SURVEYED PLOTTED _____
 NOTE BOOK TEMPLATE _____
 AREAS CHECKED _____



FILE NAME = S:\Projects\183\2007\25-70\Drawings\FAYETTE.dwg
 USER NAME = lunda
 PLOT SCALE = 20.00000' / IN.
 PLOT DATE = 6/24/2010

DESIGNED - JWS
 DRAWN - LEC
 CHECKED - BRM
 DATE - 11-05-07

REVISED -
 REVISED -
 REVISED -
 REVISED -

**STATE OF ILLINOIS
 DEPARTMENT OF TRANSPORTATION**

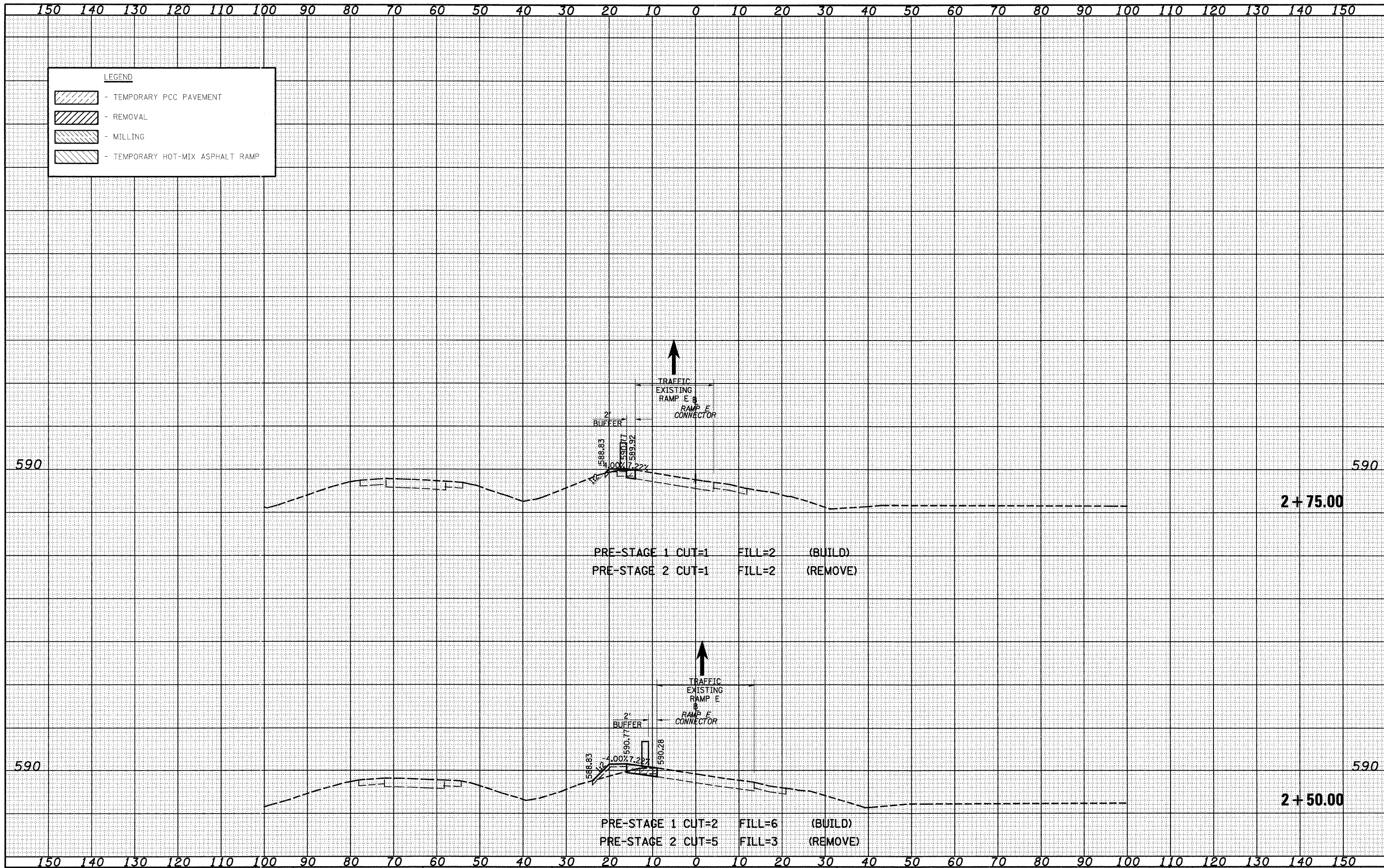
CROSS SECTIONS, FAYETTE AVE. - RAMP E TEMPORARY CONNECTOR

SCALE: 1"=10' SHEET NO. 4 OF 4 SHEETS STA. 1+75.00 TO STA. 2+25.00

| F.A.I. RTE. | SECTION | COUNTY | TOTAL SHEETS | SHEET NO. |
|---------------------|----------|---------------------------|--------------|-----------|
| 57/70 | (25-3)-6 | EFFINGHAM | 839 | 822 |
| FED. ROAD DIST. NO. | | ILLINOIS FED. AID PROJECT | | |
| | | CONTRACT NO. 74293 | | |

DATE _____ BY _____
 SURVEYED _____ PLOTTED _____
 ORIGINAL SURVEY _____ TEMPLATE _____
 NOTE BOOK _____ AREAS CHECKED _____
 NO. _____

DATE _____ BY _____
 SURVEYED _____ PLOTTED _____
 ORIGINAL SURVEY _____ TEMPLATE _____
 NOTE BOOK _____ AREAS CHECKED _____
 NO. _____



FILE NAME =
 SAProject\483-8002-51-70.dgn\Fayette\RAE\RYCONE.dgn

USER NAME = linds
 PLOT SCALE = 20,0000' / IN.
 PLOT DATE = 6/24/2010

DESIGNED - JWS
 DRAWN - LEC
 CHECKED - BRM
 DATE - 11-05-07

REVISED -
 REVISED -
 REVISED -
 REVISED -

**STATE OF ILLINOIS
 DEPARTMENT OF TRANSPORTATION**

CROSS SECTIONS, FAYETTE AVE. - RAMP E TEMPORARY CONNECTOR
 SCALE: 1"=10' SHEET NO. 4 OF 4 SHEETS STA. 2+50.00 TO STA. 2+75.00


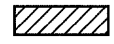
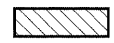


| | | | | |
|---|----------------------|---------------------|---------------------|------------------|
| F.A.I. RTE. 57/70 | SECTION (25-31)-6 | COUNTY EFFINGHAM | TOTAL SHEETS 839 | SHEET NO. 823 |
| FED. ROAD DIST. NO. ILLINOIS FED. AID PROJECT | | | CONTRACT NO. 74293 | |

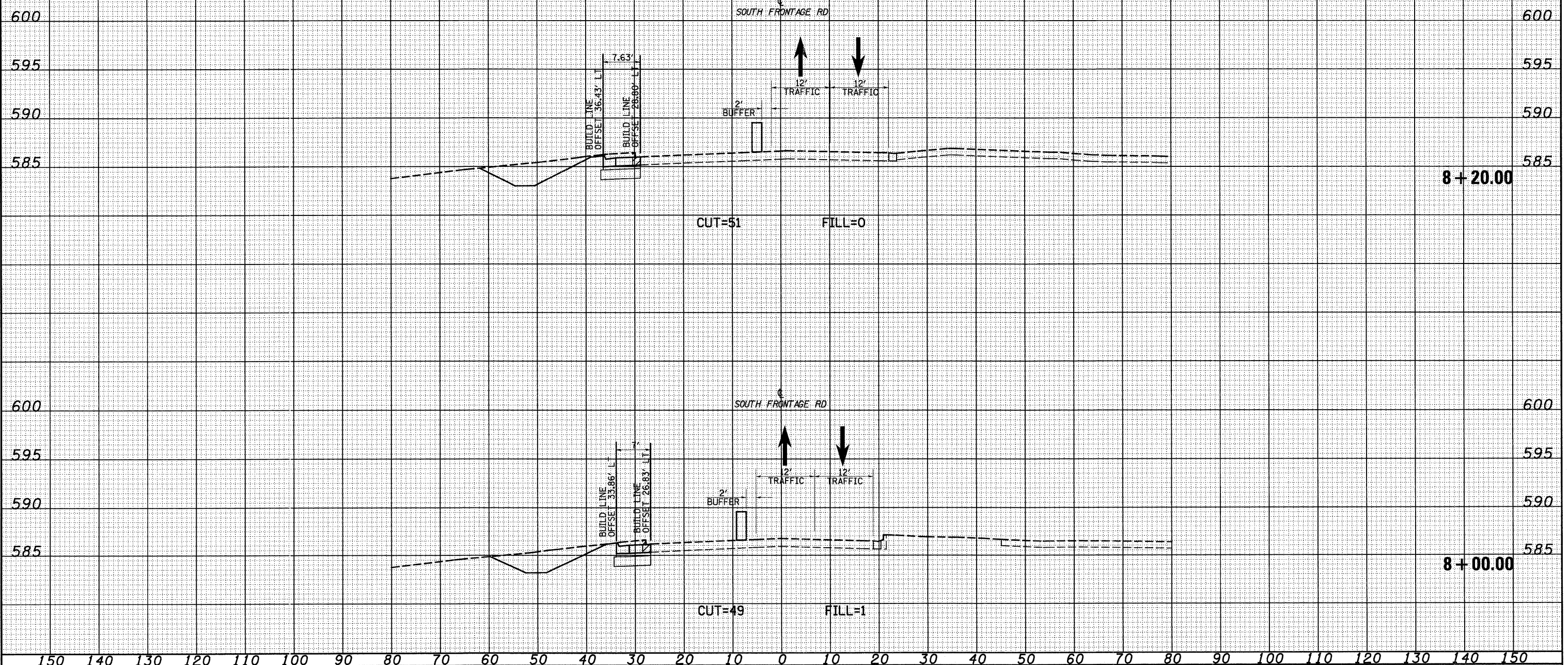
| | | |
|--------------|---------------|------|
| FINAL SURVEY | SURVEYED | DATE |
| NOTE BOOK | PLOTTED | BY |
| NO. | TEMPLATE | |
| | AREAS CHECKED | |

| | | |
|-----------------|---------------|------|
| ORIGINAL SURVEY | SURVEYED | DATE |
| NOTE BOOK | PLOTTED | BY |
| NO. | TEMPLATE | |
| | AREAS CHECKED | |

150 140 130 120 110 100 90 80 70 60 50 40 30 20 10 0 10 20 30 40 50 60 70 80 90 100 110 120 130 140 150

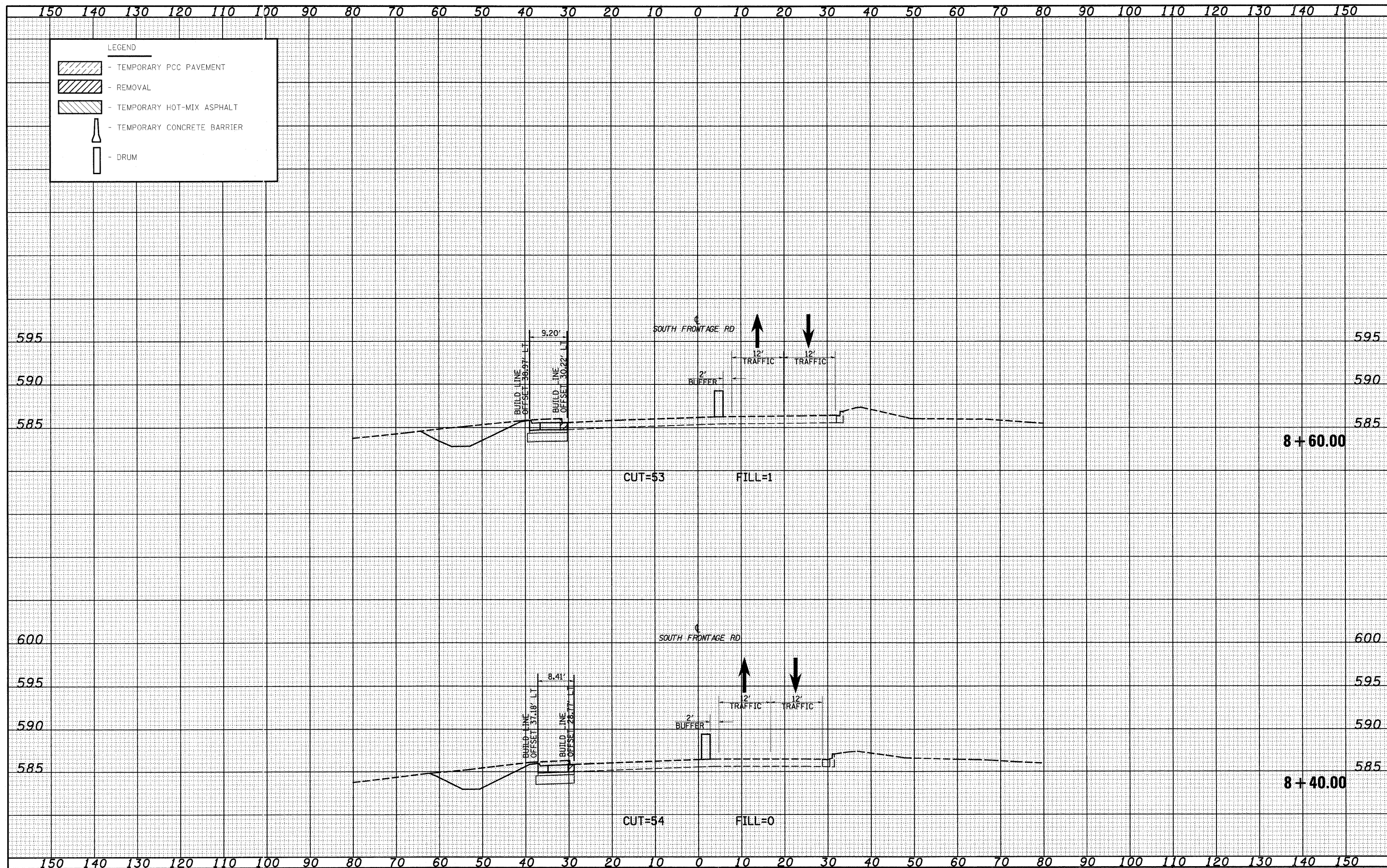
LEGEND

-  - TEMPORARY PCC PAVEMENT
-  - REMOVAL
-  - TEMPORARY HOT-MIX ASPHALT
-  - TEMPORARY CONCRETE BARRIER
-  - DRUM



| | |
|--------------|----------|
| DATE | |
| BY | |
| FINAL SURVEY | SURVEYED |
| NOTE BOOK | PLOTTED |
| NO. | TEMPLATE |
| | AREAS |
| | CHECKED |

| | |
|-----------------|----------|
| DATE | |
| BY | |
| ORIGINAL SURVEY | SURVEYED |
| NOTE BOOK | PLOTTED |
| NO. | TEMPLATE |
| | AREAS |
| | CHECKED |



FILE NAME = S:\Projects\1403-00072-01-TD\dwg\Fig211a\usah\LLNLS_M01_31.dgn
 USER NAME = lnda

DESIGNED - JWS
 DRAWN - LEC
 CHECKED - BRM
 DATE - 6/24/2010

REVISIED -
 REVISIED -
 REVISIED -
 REVISIED -

STATE OF ILLINOIS
 DEPARTMENT OF TRANSPORTATION

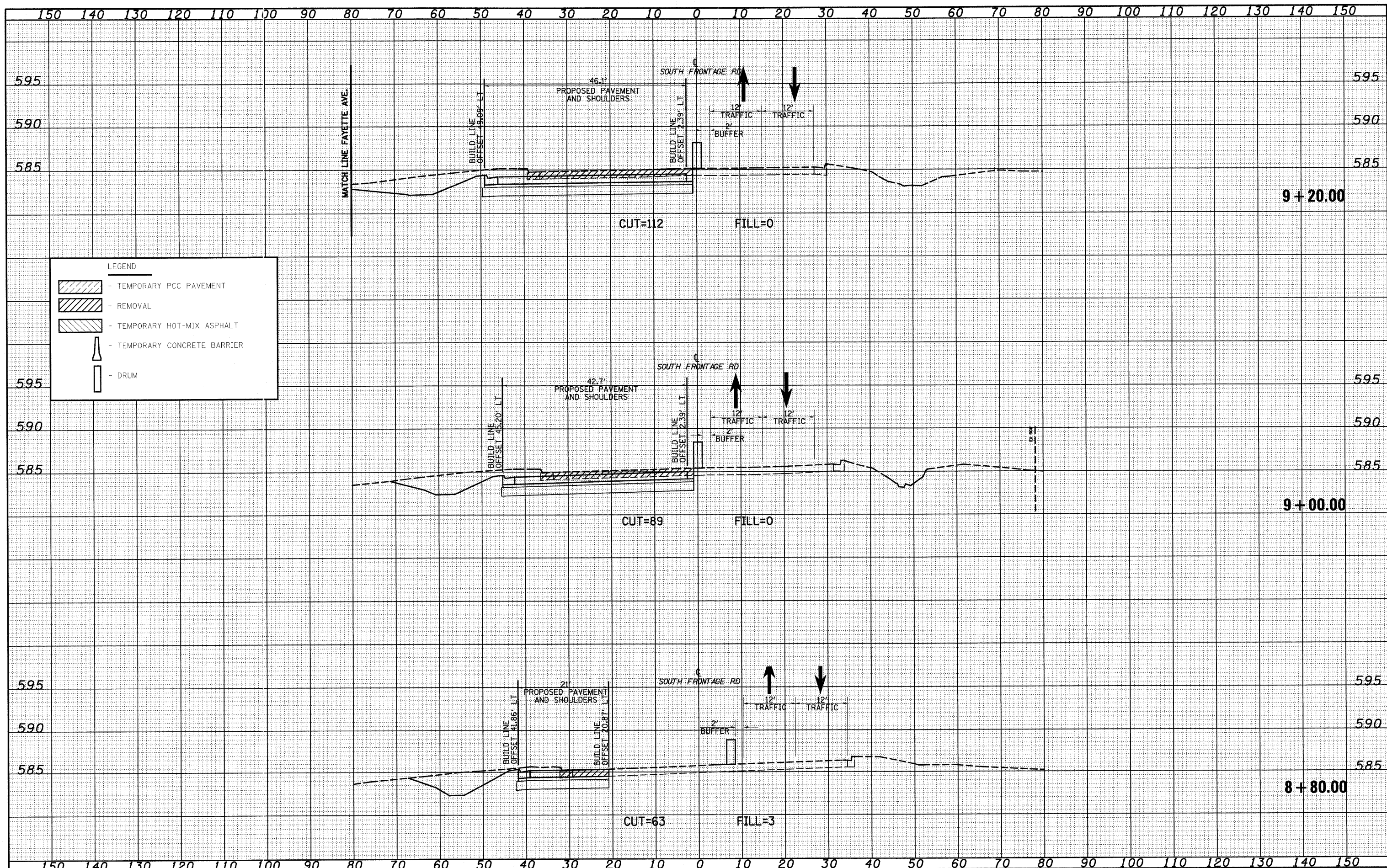
MAINTENANCE OF TRAFFIC, SOUTH FRONTAGE ROAD (STAGE 1)
 SCALE: 1"=10' SHEET NO. 2 OF 4 SHEETS STA. 8+40.00 TO STA. 8+60.00

F.A. RTE. 157/70
 SECTION (25-3)I-6
 COUNTY EFFINGHAM
 CONTRACT NO. 74293

TOTAL SHEETS 839 SHEET NO. 825
 ILLINOIS FED. AID PROJECT

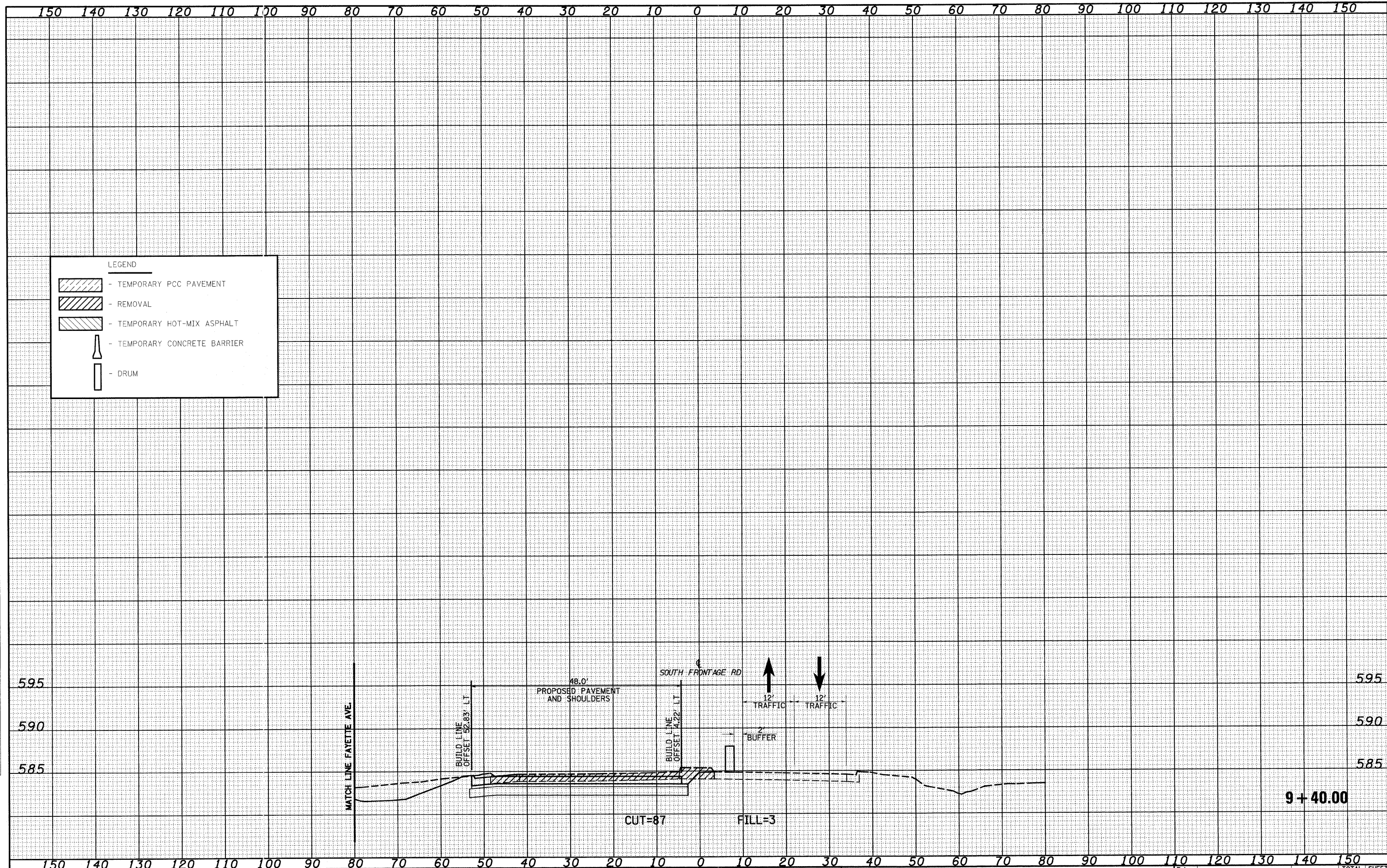
DATE _____
 BY _____
 ORIGINAL SURVEY _____
 SURVEYED _____
 PLOTTED _____
 NOTE BOOK _____
 TEMPLATE _____
 AREAS _____
 CHECKED _____
 NO. _____

DATE _____
 BY _____
 ORIGINAL SURVEY _____
 SURVEYED _____
 PLOTTED _____
 NOTE BOOK _____
 TEMPLATE _____
 AREAS _____
 CHECKED _____
 NO. _____



DATE _____
 BY _____
 SURVEYED _____
 PLOTTED _____
 TEMPLATE _____
 NOTE BOOK _____
 AREAS _____
 AREAS CHECKED _____
 NO. _____

DATE _____
 BY _____
 SURVEYED _____
 PLOTTED _____
 TEMPLATE _____
 NOTE BOOK _____
 AREAS _____
 AREAS CHECKED _____
 NO. _____








| | | | | | | | | | | | | |
|---|-------------------|----------------|-----------|---|--|-------------------------|------------------------------|---------------------------|----------|--------------|-----------|-----|
| FILE NAME = | USER NAME = Linda | DESIGNED - JWS | REVISED - | STATE OF ILLINOIS DEPARTMENT OF TRANSPORTATION | MAINTENANCE OF TRAFFIC, SOUTH FRONTAGE ROAD (STAGE 1) | | F.A. RTE. | SECTION | COUNTY | TOTAL SHEETS | SHEET NO. | |
| S:\Projects\403-00072_57-70\ dgn\Fayette\wash\ILLINIS_M01.Sldgn | | DRAWN - LEC | REVISED - | | SCALE: 1"=10' | SHEET NO. 4 OF 4 SHEETS | STA. 9+40.00 TO STA. 9+40.00 | 157/70 | (25-3)-6 | EFFINGHAM | 839 | 827 |
| PLOT SCALE = 20,0000' / IN. | | CHECKED - BRM | REVISED - | | | | | CONTRACT NO. 74293 | | | | |
| PLOT DATE = 6/24/2010 | | DATE - | REVISED - | | | | | ILLINOIS FED. AID PROJECT | | | | |

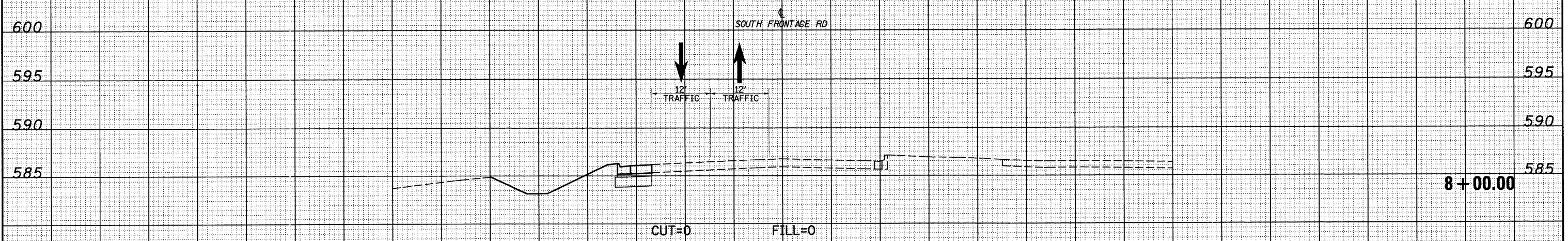
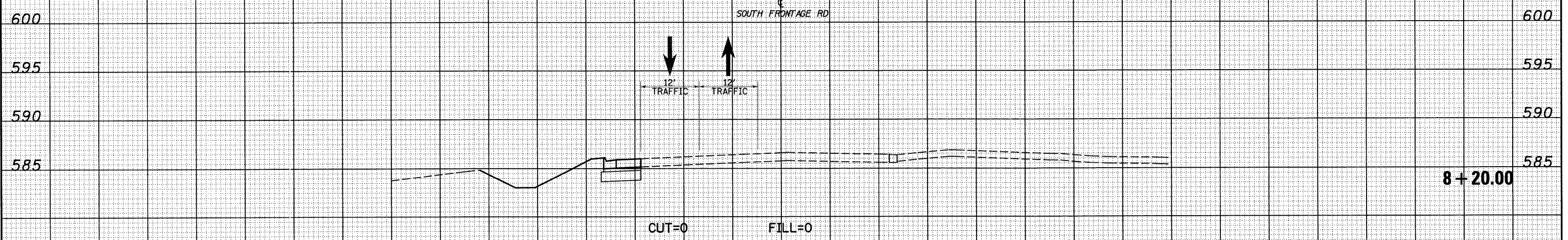
DATE _____
 BY _____
 SURVEYED _____
 PLOTTED _____
 FINAL SURVEY _____
 NOTE BOOK _____
 NO. _____

DATE _____
 BY _____
 SURVEYED _____
 PLOTTED _____
 ORIGINAL SURVEY _____
 NOTE BOOK _____
 NO. _____

150 140 130 120 110 100 90 80 70 60 50 40 30 20 10 0 10 20 30 40 50 60 70 80 90 100 110 120 130 140 150

LEGEND

-  - TEMPORARY PCC PAVEMENT
-  - REMOVAL
-  - TEMPORARY HOT-MIX ASPHALT
-  - TEMPORARY CONCRETE BARRIER
-  - DRUM



150 140 130 120 110 100 90 80 70 60 50 40 30 20 10 0 10 20 30 40 50 60 70 80 90 100 110 120 130 140 150

FILE NAME =
 S:\Projects\403-00072-51-70\dgn\Foyette\ss\ILLINOIS_MOT_S8.dgn

USER NAME = lrcnda
 PLOT SCALE = 20.0000' / IN.
 PLOT DATE = 6/24/2010

DESIGNED - JWS
 DRAWN - LEC
 CHECKED - BRM
 DATE -

REVISED -
 REVISED -
 REVISED -
 REVISED -

**STATE OF ILLINOIS
 DEPARTMENT OF TRANSPORTATION**

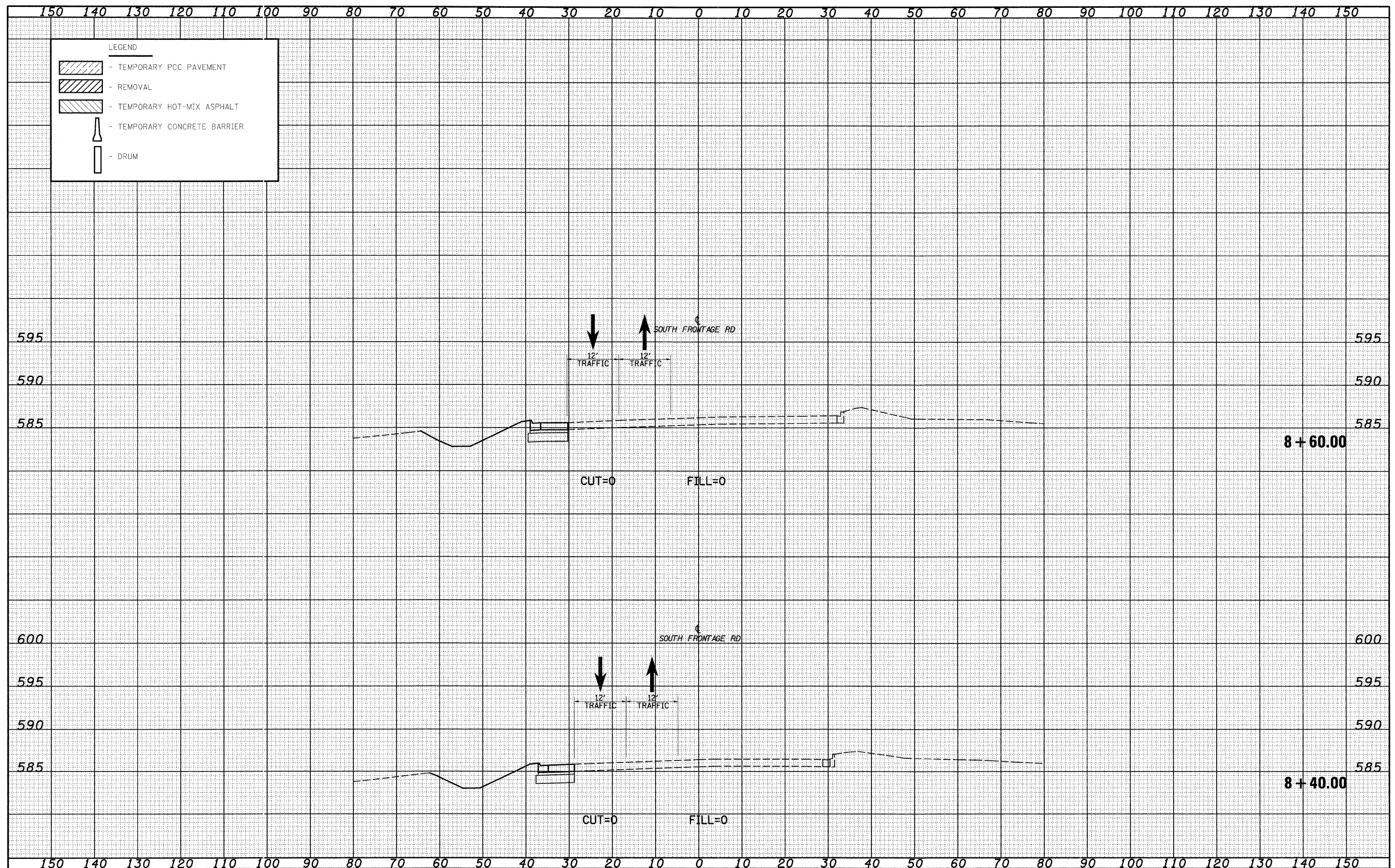
MAINTENANCE OF TRAFFIC, SOUTH FRONTAGE ROAD (STAGE 1B)

SCALE: 1"=10' SHEET NO. 1 OF 4 SHEETS STA. 8+00.00 TO STA. 8+20.00

| F.A. RTE. | SECTION | COUNTY | TOTAL SHEETS | SHEET NO. |
|---|-----------|-----------|--------------------|-----------|
| 157/70 | (25-3)I-6 | EFFINGHAM | 839 | 828 |
| FED. ROAD DIST. NO. ILLINOIS FED. AID PROJECT | | | CONTRACT NO. 74293 | |

| | |
|--------------|--|
| DATE | |
| BY | |
| FINAL SURVEY | |
| SURVEYED | |
| PLOTTED | |
| NOTE BOOK | |
| TEMPLATE | |
| AREAS | |
| CHECKED | |
| NO. | |

| | |
|-----------------|--|
| DATE | |
| BY | |
| ORIGINAL SURVEY | |
| SURVEYED | |
| PLOTTED | |
| NOTE BOOK | |
| TEMPLATE | |
| AREAS | |
| CHECKED | |
| NO. | |



FILE NAME = S:\Projects\103-00072-51-Traffic\Notes\ILLINOIS_S107_5B.dwg

USER NAME = linda
 PLOT SCALE = 20,00000 ' / IN.
 PLOT DATE = 6/24/2010

DESIGNED - JWS
 DRAWN - LEC
 CHECKED - BRM
 DATE -

REVISED -
 REVISED -
 REVISED -
 REVISED -

**STATE OF ILLINOIS
 DEPARTMENT OF TRANSPORTATION**

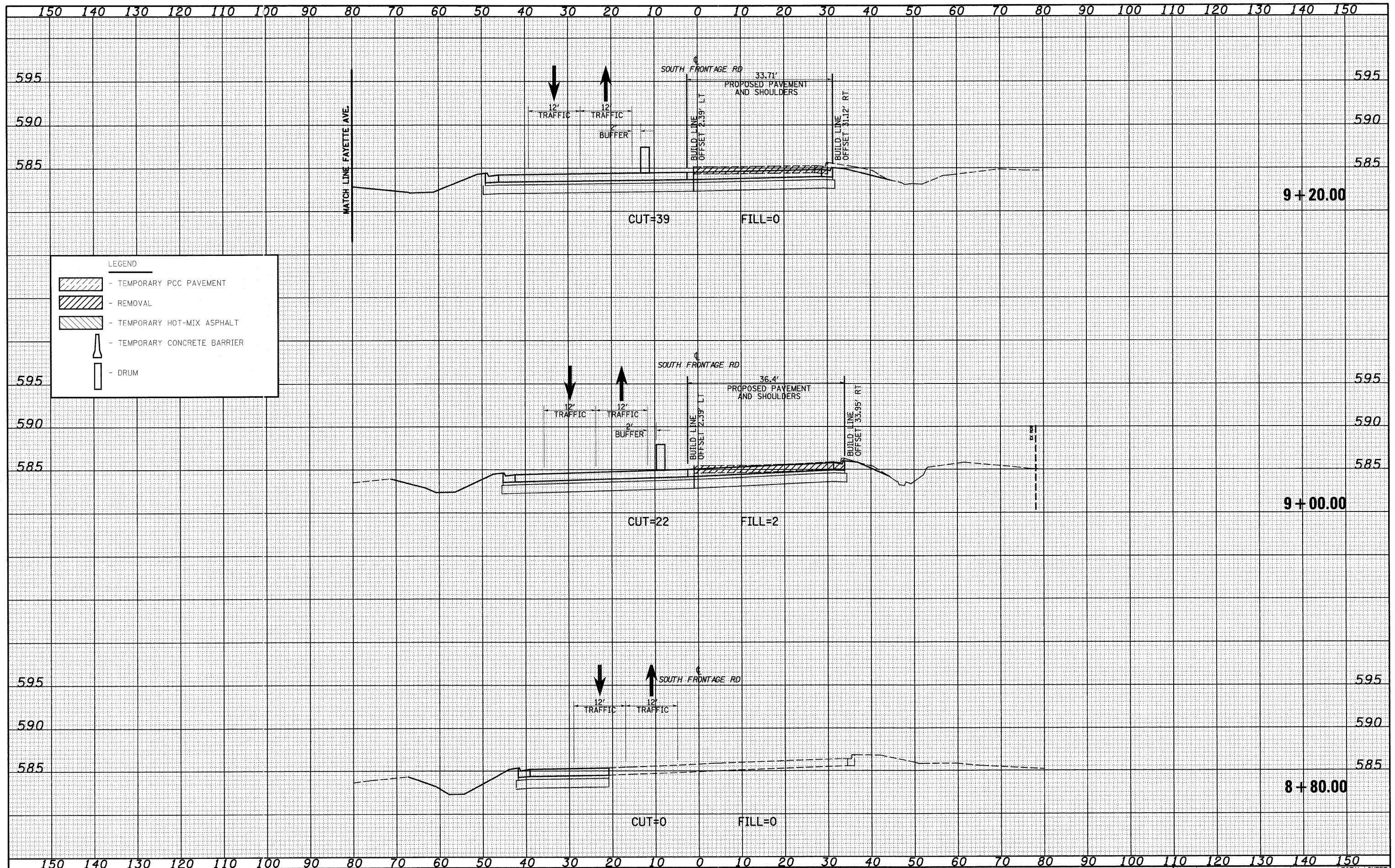
MAINTENANCE OF TRAFFIC, SOUTH FRONTAGE ROAD (STAGE 1B)

SCALE: 1"=10' SHEET NO. 2 OF 4 SHEETS STA. 8+40.00 TO STA. 8+60.00

| | | | | |
|---|----------------------|---------------------|---------------------|------------------|
| F.A. RTE. 157/70 | SECTION (25-3)I-6 | COUNTY EFFINGHAM | TOTAL SHEETS 839 | SHEET NO. 829 |
| FED. ROAD DIST. NO. ILLINOIS FED. AID PROJECT | | | CONTRACT NO. 74293 | |

DATE _____
 BY _____
 SURVEYED _____
 PLOTTED _____
 TEMPLATE _____
 NOTE BOOK _____
 AREAS CHECKED _____
 NO. _____

DATE _____
 BY _____
 ORIGINAL SURVEY _____
 SURVEY _____
 PLOTTED _____
 TEMPLATE _____
 NOTE BOOK _____
 AREAS CHECKED _____
 NO. _____



FILE NAME = S:\Projects\403-00072-57-70\Drawings\9+00\9+00_LL_S_MOT_58.dwg
 USER NAME = Linda
 PLOT SCALE = 20.00000 "/ IN.
 PLOT DATE = 6/24/2010

DESIGNED - JWS
 DRAWN - LEC
 CHECKED - BRM
 DATE -

REVISED -
 REVISED -
 REVISED -
 REVISED -

STATE OF ILLINOIS
 DEPARTMENT OF TRANSPORTATION

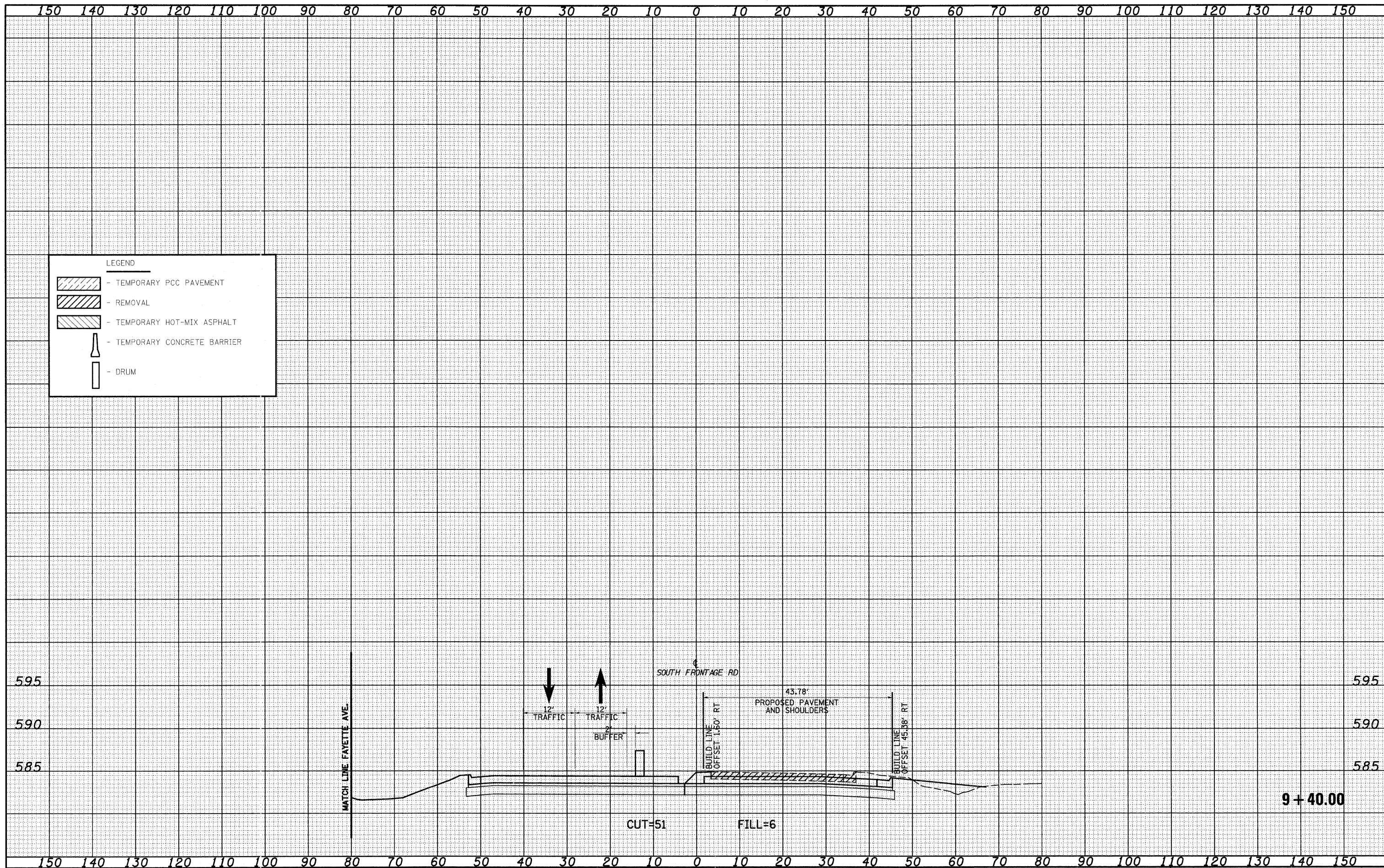
MAINTENANCE OF TRAFFIC, SOUTH FRONTAGE ROAD (STAGE 1B)
 SCALE: 1"=10' SHEET NO. 3 OF 4 SHEETS STA. 8+80.00 TO STA. 9+20.00

F.A. RTE. 157/70
 SECTION (25-3)-6
 COUNTY EFFINGHAM
 TOTAL SHEETS 839 SHEET NO. 830
 CONTRACT NO. 74293

FED. ROAD DIST. NO. ILLINOIS FED. AID PROJECT

| | |
|---------------|------|
| FINAL SURVEY | DATE |
| SURVEYED | BY |
| NOTE BOOK | |
| TEMPLATE | |
| AREAS CHECKED | |
| NO. | |

| | |
|-----------------|------|
| ORIGINAL SURVEY | DATE |
| SURVEYED | BY |
| NOTE BOOK | |
| TEMPLATE | |
| AREAS CHECKED | |
| NO. | |



LEGEND

- TEMPORARY PCC PAVEMENT
- REMOVAL
- TEMPORARY HOT-MIX ASPHALT
- TEMPORARY CONCRETE BARRIER
- DRUM

FILE NAME = S:\Projects\403-00072-57-70\dgn\Fayette\csh\LNLS_MOT_5B.dgn

USER NAME = j1nda
 DESIGNED - JWS
 DRAWN - LEC
 CHECKED - BRM
 DATE - 6/24/2010

REVISÉ -
 REVISÉ -
 REVISÉ -
 REVISÉ -

**STATE OF ILLINOIS
 DEPARTMENT OF TRANSPORTATION**

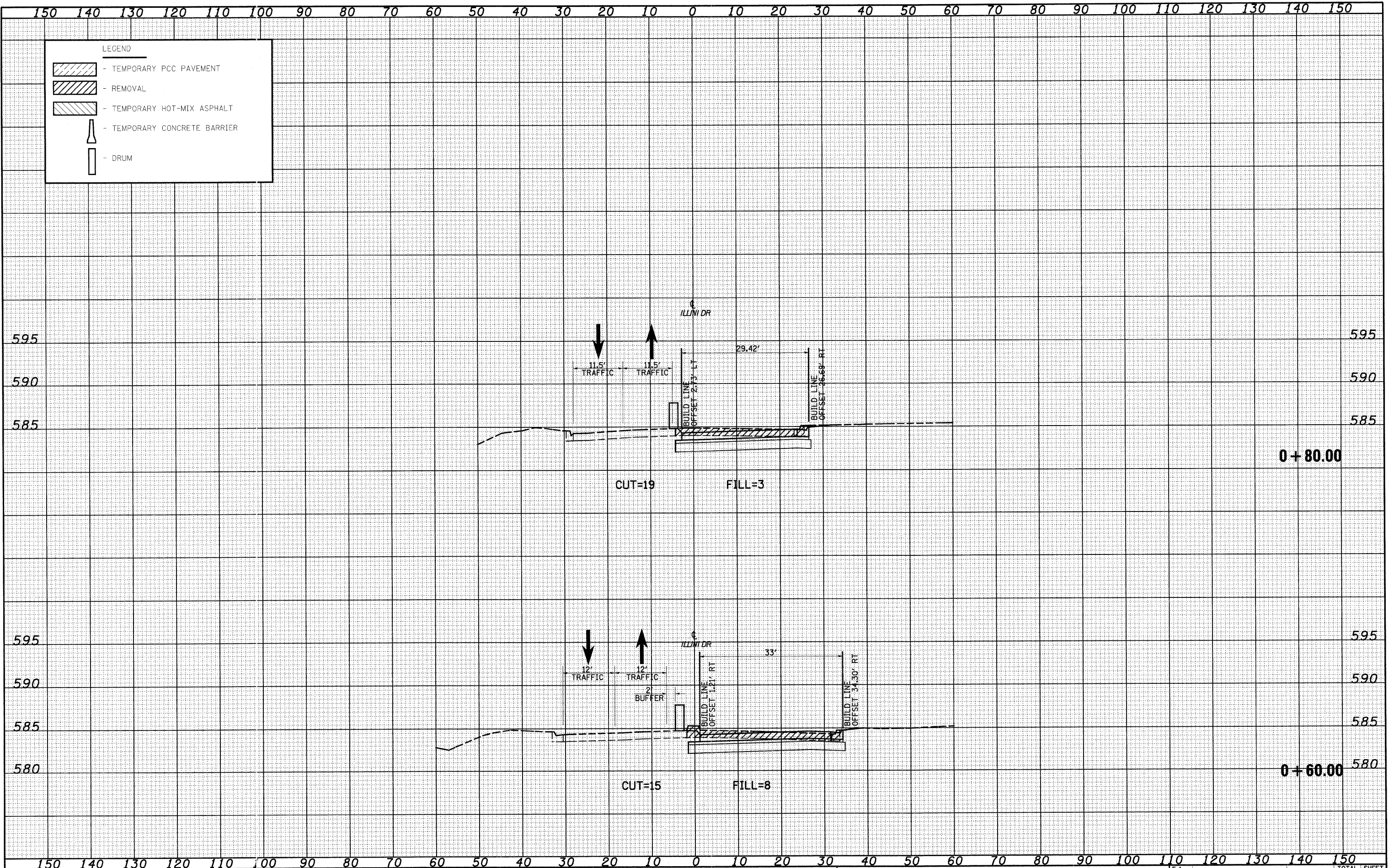
MAINTENANCE OF TRAFFIC, SOUTH FRONTAGE ROAD (STAGE 1B)

SCALE: 1"=10' SHEET NO. 4 OF 4 SHEETS STA. 9+40.00 TO STA. 9+40.00

| | | | | |
|---|----------------------|---------------------|---------------------|------------------|
| F.A. RTE. 157/70 | SECTION (25-3)I-6 | COUNTY EFFINGHAM | TOTAL SHEETS 839 | SHEET NO. 831 |
| FED. ROAD DIST. NO. ILLINOIS FED. AID PROJECT | | | CONTRACT NO. 74293 | |

DATE _____
 BY _____
 SURVEYED _____
 PLOTTED _____
 NOTE BOOK _____
 AREAS CHECKED _____

DATE _____
 BY _____
 SURVEYED _____
 PLOTTED _____
 NOTE BOOK _____
 AREAS CHECKED _____



FILE NAME = S:\Projects\403-00072-ST-70\dgn\Foyette\kshh\ILLINI_N\M07_S2.dgn
 USER NAME = linda

DESIGNED - JWS
 DRAWN - LEC
 CHECKED - BRM
 DATE - 6/24/2010

REVISÉD -
 REVISÉD -
 REVISÉD -
 REVISÉD -

STATE OF ILLINOIS
 DEPARTMENT OF TRANSPORTATION

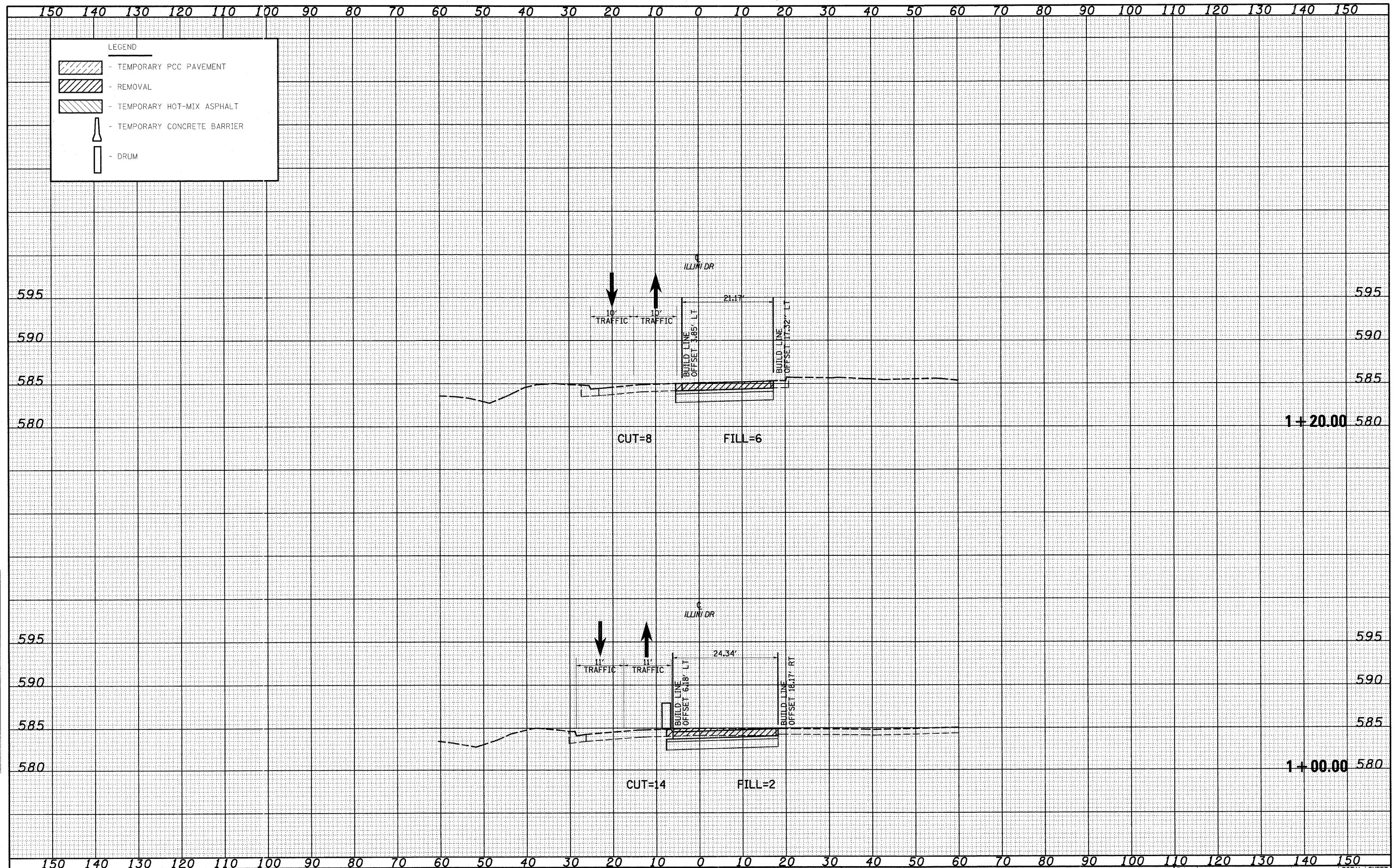
MAINTENANCE OF TRAFFIC, ILLINI DRIVE (STAGE 2)
 SCALE: 1"=10' SHEET NO. 1 OF 3 SHEETS STA. +60.00 TO STA. +80.00

F.A. RTE. 157/70 SECTION (25-3)1-6 COUNTY EFFINGHAM TOTAL SHEETS 839 SHEET NO. 832 CONTRACT NO. 74293

FED. ROAD DIST. NO. [ILLINOIS] FED. AID PROJECT

| | |
|--------------|--|
| DATE | |
| BY | |
| FINAL SURVEY | |
| SURVEYED | |
| PLOTTED | |
| NOTE BOOK | |
| TEMPLATE | |
| AREAS | |
| CHECKED | |
| NO. | |

| | |
|-----------------|--|
| DATE | |
| BY | |
| ORIGINAL SURVEY | |
| SURVEYED | |
| PLOTTED | |
| NOTE BOOK | |
| TEMPLATE | |
| AREAS | |
| CHECKED | |
| NO. | |



FILE NAME = S:\Projects\403-00072-51-70\ dgn\Fayette\wsh\ILLINI_N\NOT_52.dgn
 USER NAME = Linda
 PLOT SCALE = 20.0000 ' / IN.
 PLOT DATE = 6/24/2010

DESIGNED - JWS
 DRAWN - LEC
 CHECKED - BRM
 DATE -

REVISED -
 REVISED -
 REVISED -
 REVISED -

**STATE OF ILLINOIS
 DEPARTMENT OF TRANSPORTATION**






MAINTENANCE OF TRAFFIC, ILLINI DRIVE (STAGE 2)

SCALE: 1"=10' SHEET NO. 2 OF 3 SHEETS STA. 1+00.00 TO STA. 1+20.00

| | | | | |
|---------------------|-----------|-----------|---------------------------|-----------|
| F.A. RTE. | SECTION | COUNTY | TOTAL SHEETS | SHEET NO. |
| 157/70 | (25-3)I-6 | EFFINGHAM | 839 | 833 |
| FED. ROAD DIST. NO. | | | ILLINOIS FED. AID PROJECT | |
| | | | CONTRACT NO. 74293 | |

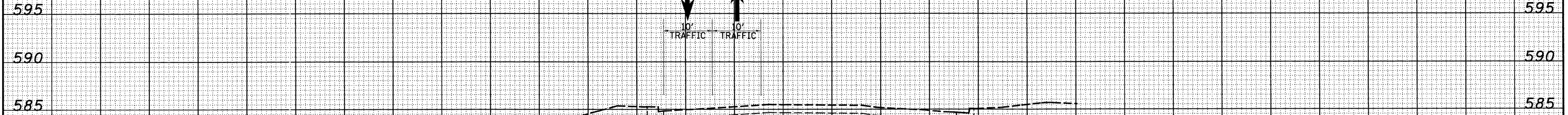
150 140 130 120 110 100 90 80 70 60 50 40 30 20 10 0 10 20 30 40 50 60 70 80 90 100 110 120 130 140 150

LEGEND

-  - TEMPORARY PCC PAVEMENT
-  - REMOVAL
-  - TEMPORARY HOT-MIX ASPHALT
-  - TEMPORARY CONCRETE BARRIER
-  - DRUM

| | |
|---------------|--|
| DATE | |
| BY | |
| FINAL SURVEY | |
| SURVEYED | |
| NOTE BOOK | |
| NO. | |
| AREAS CHECKED | |
| AREAS CHECKED | |

| | |
|-----------------|--|
| DATE | |
| BY | |
| ORIGINAL SURVEY | |
| SURVEYED | |
| NOTE BOOK | |
| NO. | |
| AREAS CHECKED | |
| AREAS CHECKED | |



1+37.46

150 140 130 120 110 100 90 80 70 60 50 40 30 20 10 0 10 20 30 40 50 60 70 80 90 100 110 120 130 140 150

FILE NAME = S:\Projects\403-00072-57-70\dgn\Foyette\wash\ILLINI.MOT.52.dgn

USER NAME = lnda
 PLOT SCALE = 20.0000' / IN.
 PLOT DATE = 6/24/2010

DESIGNED - JWS
 DRAWN - LEC
 CHECKED - BRM
 DATE -

REVISED -
 REVISED -
 REVISED -
 REVISED -

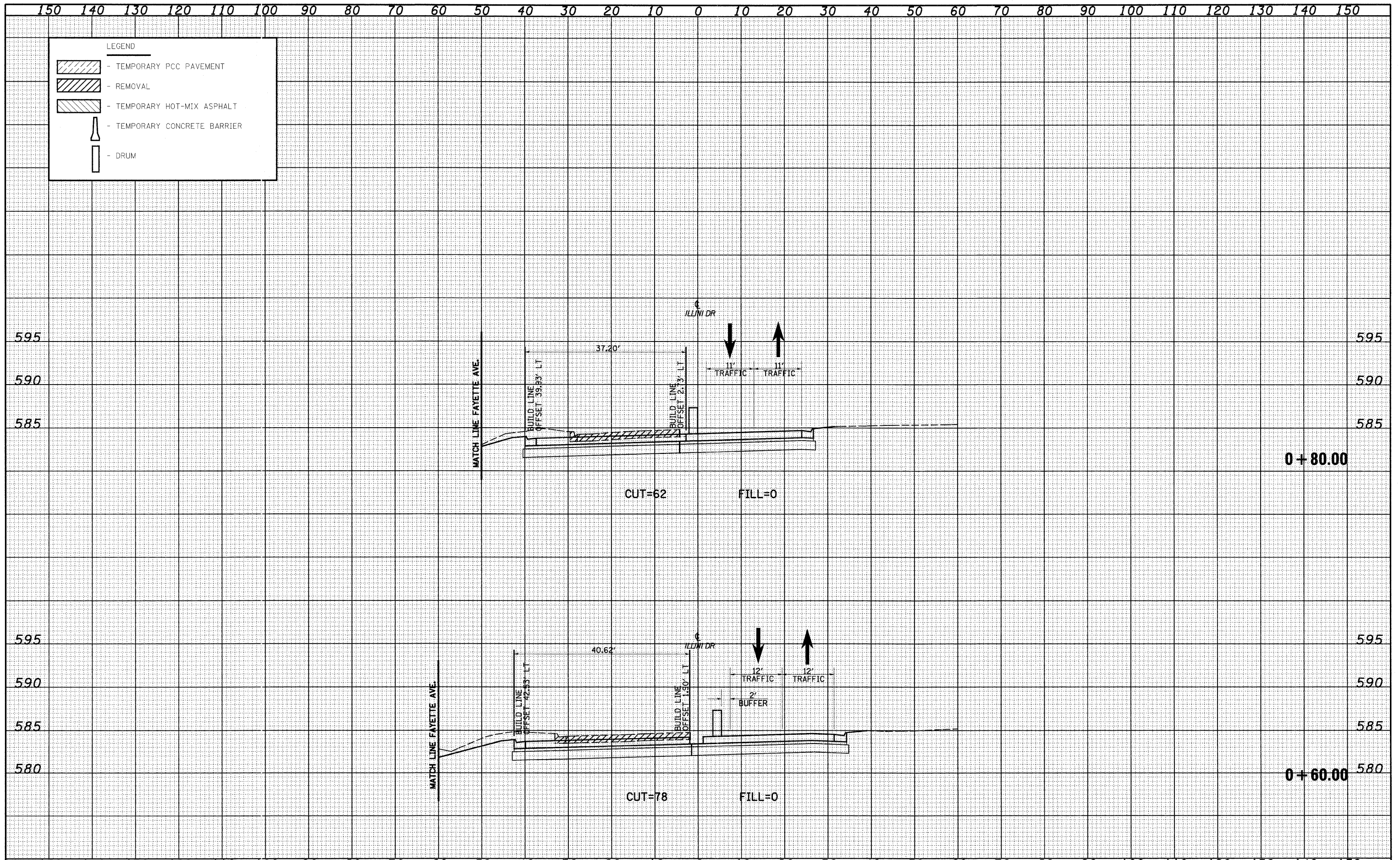
**STATE OF ILLINOIS
 DEPARTMENT OF TRANSPORTATION**

MAINTENANCE OF TRAFFIC, ILLINI DRIVE (STAGE 2)
 SCALE: 1"=10' SHEET NO. 3 OF 3 SHEETS STA. 1+37.46 TO STA. 1+37.46

| | | | | |
|---|-----------|-----------|--------------------|-----------|
| F.A. RITE | SECTION | COUNTY | TOTAL SHEETS | SHEET NO. |
| 157/70 | (25-3)I-6 | EFFINGHAM | 839 | 834 |
| FED. ROAD DIST. NO. ILLINOIS FED. AID PROJECT | | | CONTRACT NO. 74293 | |

| | |
|----------|--|
| DATE | |
| BY | |
| DESIGNED | |
| DRAWN | |
| CHECKED | |
| DATE | |
| PROJECT | |
| NO. | |

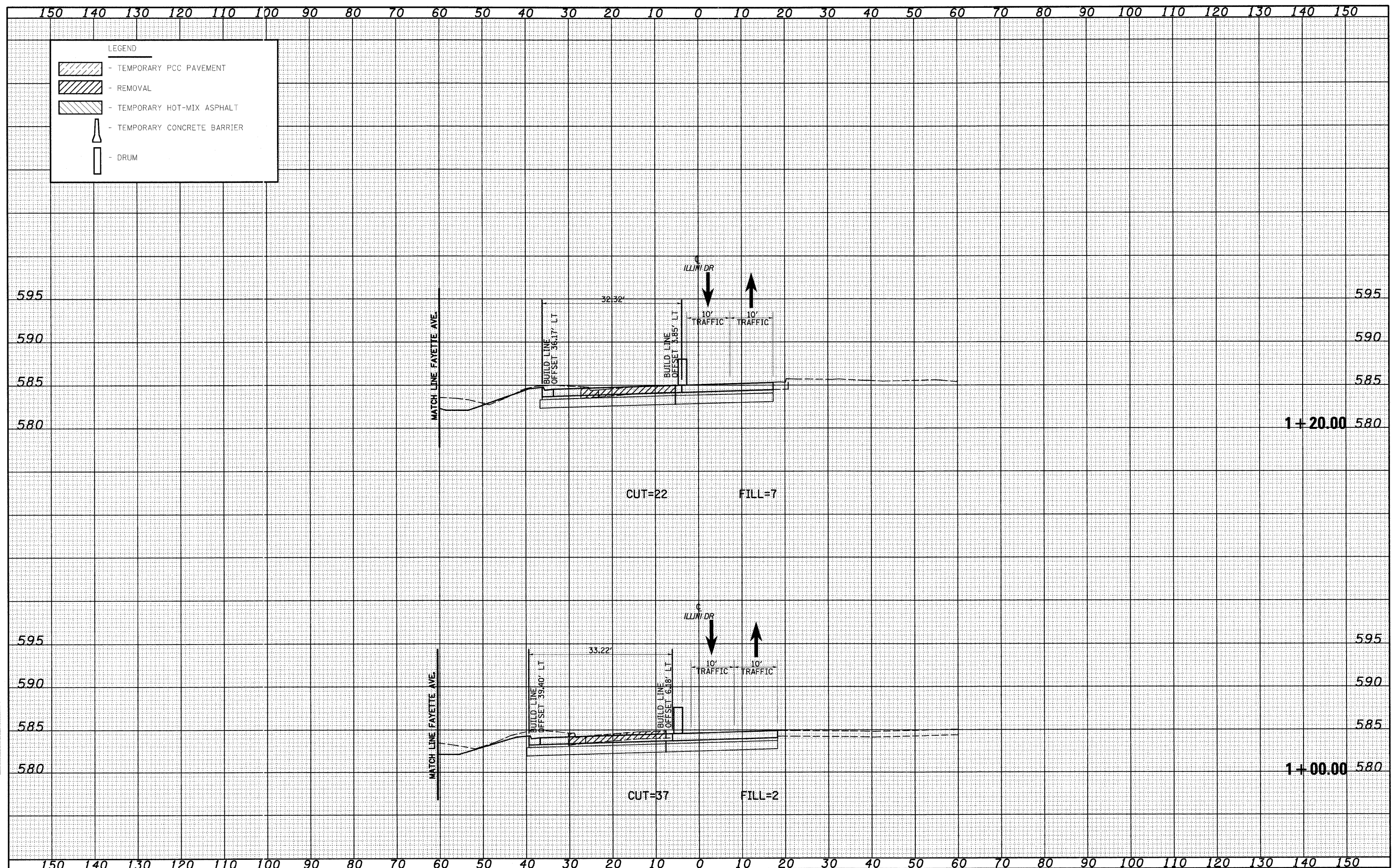
| | |
|----------|--|
| DATE | |
| BY | |
| DESIGNED | |
| DRAWN | |
| CHECKED | |
| DATE | |
| PROJECT | |
| NO. | |



| | | | | | | | | | | | |
|--|------------------|----------------|-----------|---|--|--------------------|-------------------------|----------------------------|---------------------|---------------------------|--|
| FILE NAME = | USER NAME = lnda | DESIGNED - JWS | REVISED - | STATE OF ILLINOIS DEPARTMENT OF TRANSPORTATION | MAINTENANCE OF TRAFFIC, ILLINI DRIVE (STAGE 2B) | F.A. RTE. | SECTION | COUNTY | TOTAL SHEETS | SHEET NO. | |
| S:\Projects\403-00072-57-70\dm\Yayette\con\ILLINI_NL.MOT_52B.dgn | | DRAWN - LEC | REVISED - | | | 157/70 | (25-3)I-6 | EFFINGHAM | 839 | 835 | |
| PLOT SCALE = 20,00000 ' / IN. | | CHECKED - BRM | REVISED - | | | CONTRACT NO. 74293 | | | | | |
| PLOT DATE = 6/25/2010 | | DATE - | REVISED - | | | SCALE: 1"=10' | SHEET NO. 1 OF 3 SHEETS | STA. +60.00 TO STA. +80.00 | FED. ROAD DIST. NO. | ILLINOIS FED. AID PROJECT | |

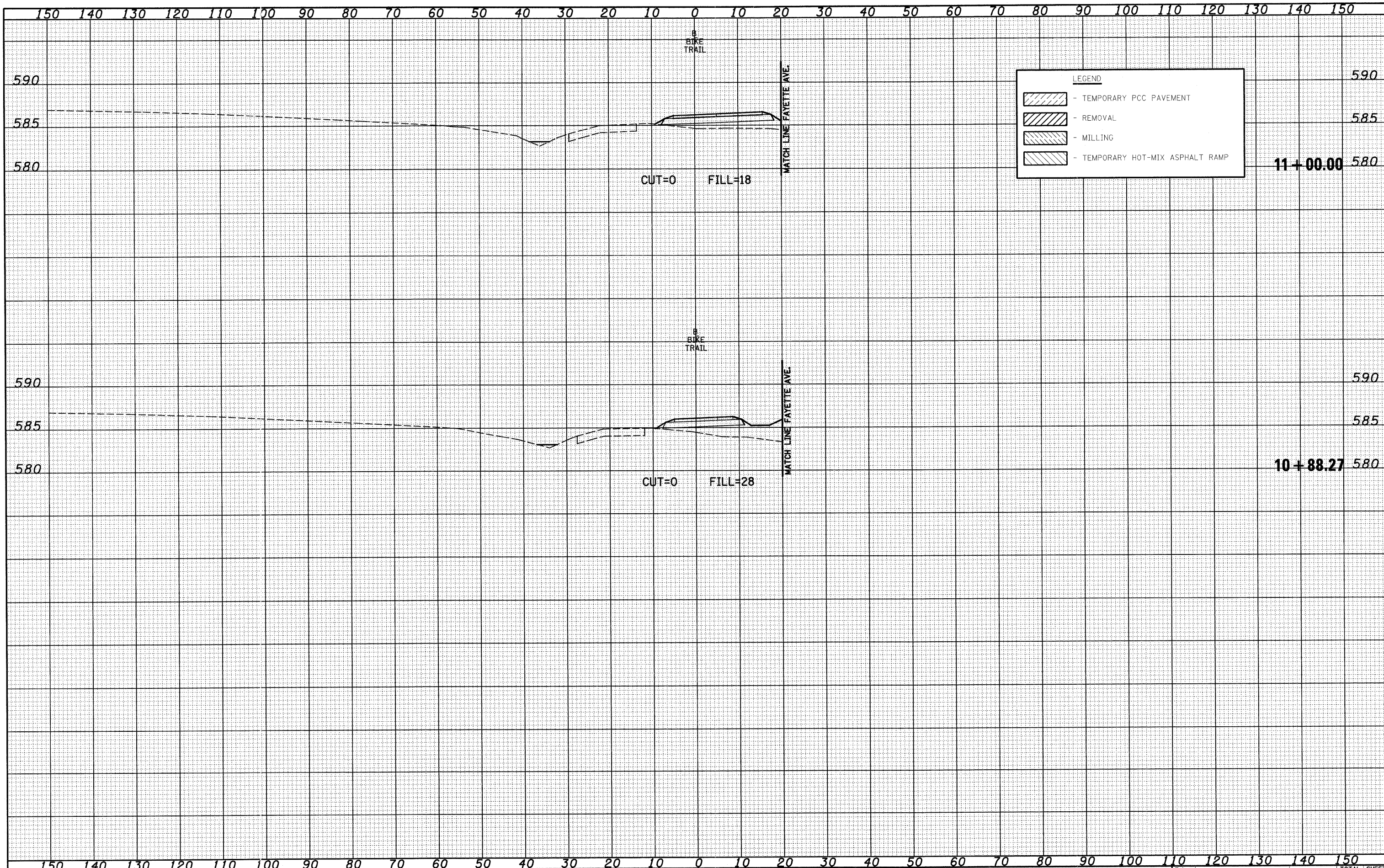
| | |
|--------------|--|
| DATE | |
| BY | |
| FINAL SURVEY | |
| SURVEYED | |
| NOTED | |
| PLOTTED | |
| TEMPLATE | |
| AREAS | |
| CHECKED | |
| NO. | |

| | |
|-----------------|--|
| DATE | |
| BY | |
| ORIGINAL SURVEY | |
| SURVEYED | |
| NOTED | |
| PLOTTED | |
| TEMPLATE | |
| AREAS | |
| CHECKED | |
| NO. | |



| | |
|-----------|--|
| DATE | |
| BY | |
| DESIGNED | |
| DRAWN | |
| CHECKED | |
| DATE | |
| REVISIONS | |
| NO. | |

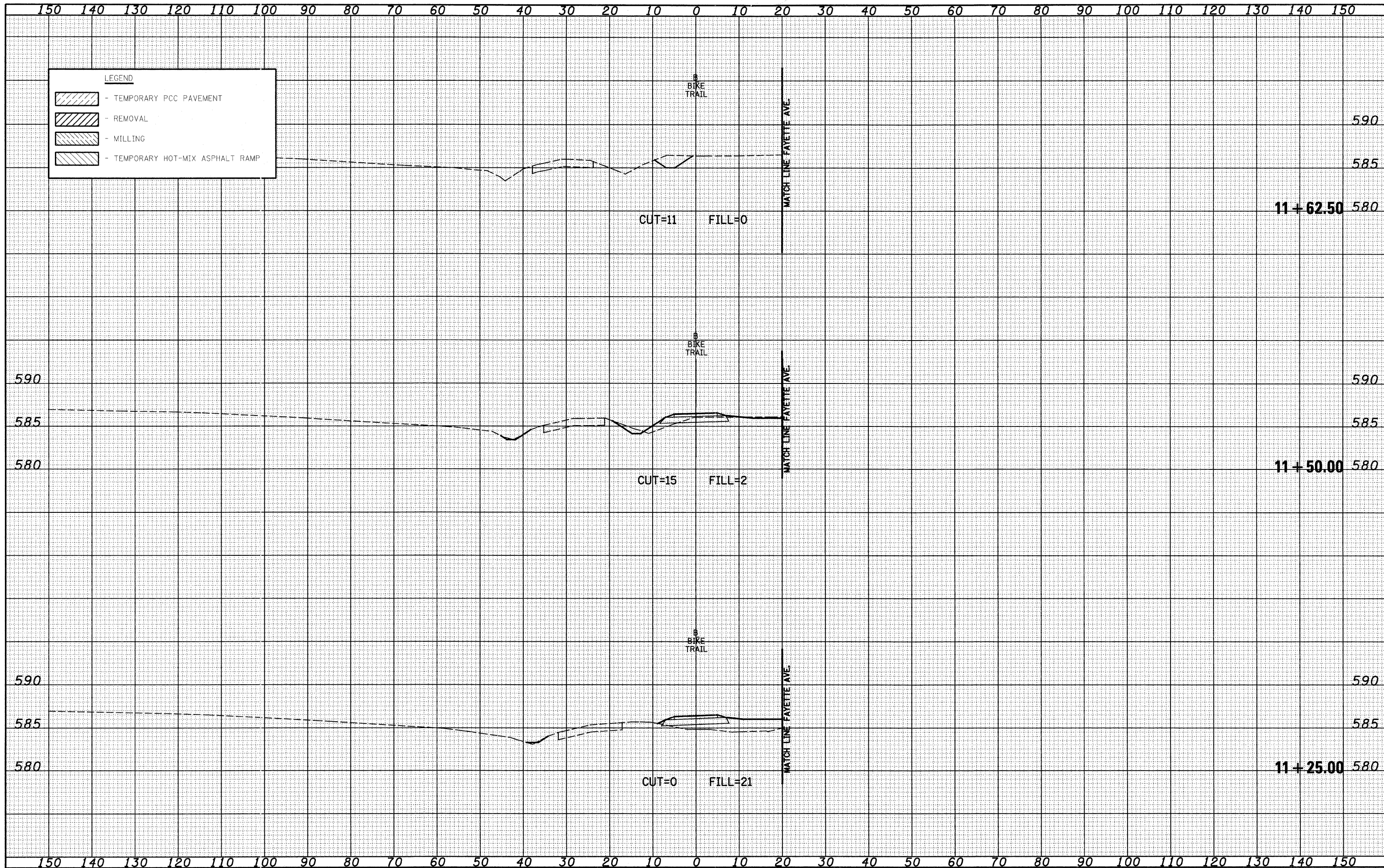
| | |
|-----------|--|
| DATE | |
| BY | |
| DESIGNED | |
| DRAWN | |
| CHECKED | |
| DATE | |
| REVISIONS | |
| NO. | |



| | | | | | | | | | | | | | | | | |
|-------------|-------------------|------------------|-----------|---|--|--|--|--|-------------------------|--------------------------------|-------|---|-----------|--------|--------------|-----------|
| FILE NAME = | USER NAME = lrcda | DESIGNED - | REVISED - | STATE OF ILLINOIS DEPARTMENT OF TRANSPORTATION | | | | FAYETTE AVE. BIKE TRAIL MAINTENANCE OF TRAFFIC CROSS SECTIONS - STAGE 2 | | | | F.A. RTE. | SECTION | COUNTY | TOTAL SHEETS | SHEET NO. |
| | | DRAWN - | REVISED - | | | | | SCALE: 1"=10' | SHEET NO. 1 OF 2 SHEETS | STA. 10+88.27 TO STA. 11+00.00 | 57/70 | (25-3)I-6 | EFFINGHAM | 839 | 838 | |
| | | CHECKED - | REVISED - | | | | | | | | | CONTRACT NO. 74293 | | | | |
| | | DATE - 6/24/2018 | REVISED - | | | | | | | | | FED. ROAD DIST. NO. ILLINOIS FED. AID PROJECT | | | | |

| | |
|---------------|--|
| DATE | |
| BY | |
| FINAL SURVEY | |
| DESIGNED | |
| NOTE BOOK | |
| AREAS CHECKED | |

| | |
|-----------------|--|
| DATE | |
| BY | |
| ORIGINAL SURVEY | |
| DESIGNED | |
| NOTE BOOK | |
| AREAS CHECKED | |



LEGEND

- TEMPORARY PCC PAVEMENT
- REMOVAL
- MILLING
- TEMPORARY HOT-MIX ASPHALT RAMP

| | | | | | | | | | | | | |
|--|-------------------|------------|----------|---|--|-------------------------|--------------------------------|---------------------|---------------------------|--------------------|--------------|-----------|
| FILE NAME = | USER NAME = linds | DESIGNED - | REVISÉ - | STATE OF ILLINOIS DEPARTMENT OF TRANSPORTATION | FAYETTE AVE. BIKE TRAIL MAINTENANCE OF TRAFFIC CROSS SECTIONS - STAGE 2 | | | F.A. RTE. | SECTION | COUNTY | TOTAL SHEETS | SHEET NO. |
| S:\Projects\103-00072-51-70\Drawings\Fayette\BikeTrail.D.MDT.dgn | | DRAWN - | REVISÉ - | | SCALE: 1"=10' | SHEET NO. 2 OF 2 SHEETS | STA. 11+25.00 TO STA. 11+75.00 | 57/70 | (25-3)I-6 | EFFINGHAM | 839 | 839 |
| PLOT SCALE = 20.0000' / IN. | | CHECKED - | REVISÉ - | | | | | FED. ROAD DIST. NO. | ILLINOIS FED. AID PROJECT | CONTRACT NO. 74293 | | |
| PLOT DATE = 6/24/2010 | | DATE - | REVISÉ - | | | | | | | | | |