



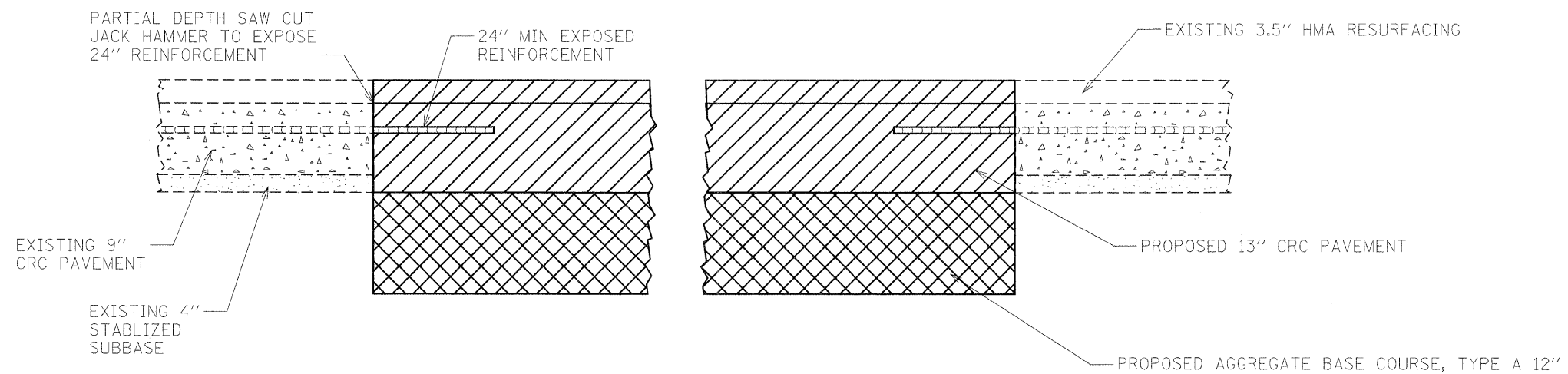




-  PAVED SHOULDER AND PIPE UNDERDRAIN REMOVAL AND REPLACEMENT
-  PAVEMENT REMOVAL AND REPLACEMENT
-  TEMPORARY CONCRETE BARRIER*
-  TEMPORARY PAVEMENT MARKING TAPE*

STAGE 3

* SHOWN FOR REFERENCE ONLY, ALL TRAFFIC CONTROL SHALL CONFORM TO APPLICABLE HIGHWAY STANDARDS



PAVEMENT REMOVAL DETAIL

-  PAVEMENT REMOVAL, 16.25"
-  EARTH EXCAVATION, 12"

FILE NAME =	USER NAME = conoverpj	DESIGNED -	REVISD -	STATE OF ILLINOIS DEPARTMENT OF TRANSPORTATION	NEW DOUGLAS RD STAGE CONSTRUCTION AND DETAILS	F.A.I. RTE.	SECTION	COUNTY	TOTAL SHEETS	SHEET NO.	
at:\pw\work\p\dot\conoverpj\d0128605\d876601-sht-plan.dgn	PLOT SCALE = 50.0000' / IN.	DRAWN -	REVISD -			55	60-3RS-1, 60-(3HB, 3HB-1)	MADISON	123	17	
	PLOT DATE = 6/23/2010	CHECKED -	REVISD -			CONTRACT NO. 76601					
		DATE -	REVISD -			FED. ROAD DIST. NO. - [ILLINOIS] FED. AID PROJECT					
					SCALE: _____	SHEET NO. 2 OF 2 SHEETS		STA. _____ TO STA. _____			