



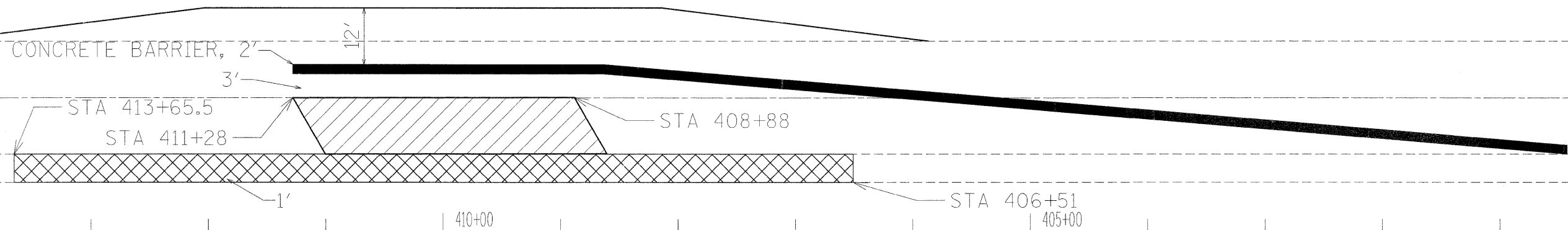

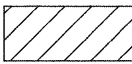




-  PAVED SHOULDER AND PIPE UNDERDRAIN REMOVAL AND REPLACEMENT
-  PAVEMENT REMOVAL AND REPLACEMENT
-  TEMPORARY CONCRETE BARRIER*
-  TEMPORARY PAVEMENT MARKING TAPE*

STAGE 1

* SHOWN FOR REFERENCE ONLY, ALL TRAFFIC CONTROL SHALL CONFORM TO APPLICABLE HIGHWAY STANDARDS



-  PAVED SHOULDER AND PIPE UNDERDRAIN REMOVAL AND REPLACEMENT
-  PAVEMENT REMOVAL AND REPLACEMENT
-  TEMPORARY CONCRETE BARRIER*
-  TEMPORARY PAVEMENT MARKING TAPE*

STAGE 2

* SHOWN FOR REFERENCE ONLY, ALL TRAFFIC CONTROL SHALL CONFORM TO APPLICABLE HIGHWAY STANDARDS

FILE NAME =	USER NAME = conoverpj	DESIGNED -	REVISED -	STATE OF ILLINOIS DEPARTMENT OF TRANSPORTATION	ALHAMBRA RD STAGE CONSTRUCTION AND DETAILS	F.A.I. RTE.	SECTION	COUNTY	TOTAL SHEETS	SHEET NO.	
ci:\pwork\pwork\conoverpj\d0128605\d066601-sh1-plan.dgn	PLOT SCALE = 50.0000' / IN.	DRAWN -	REVISED -			55	60-3RS-1, 60-(3HB, 3HB-1)I	MADISON	123	18	
	PLOT DATE = 6/23/2010	CHECKED -	REVISED -			CONTRACT NO. 76601					
		DATE -	REVISED -			FED. ROAD DIST. NO. - ILLINOIS FED. AID PROJECT					
					SCALE: _____	SHEET NO. 1 OF 2 SHEETS		STA. _____ TO STA. _____			