



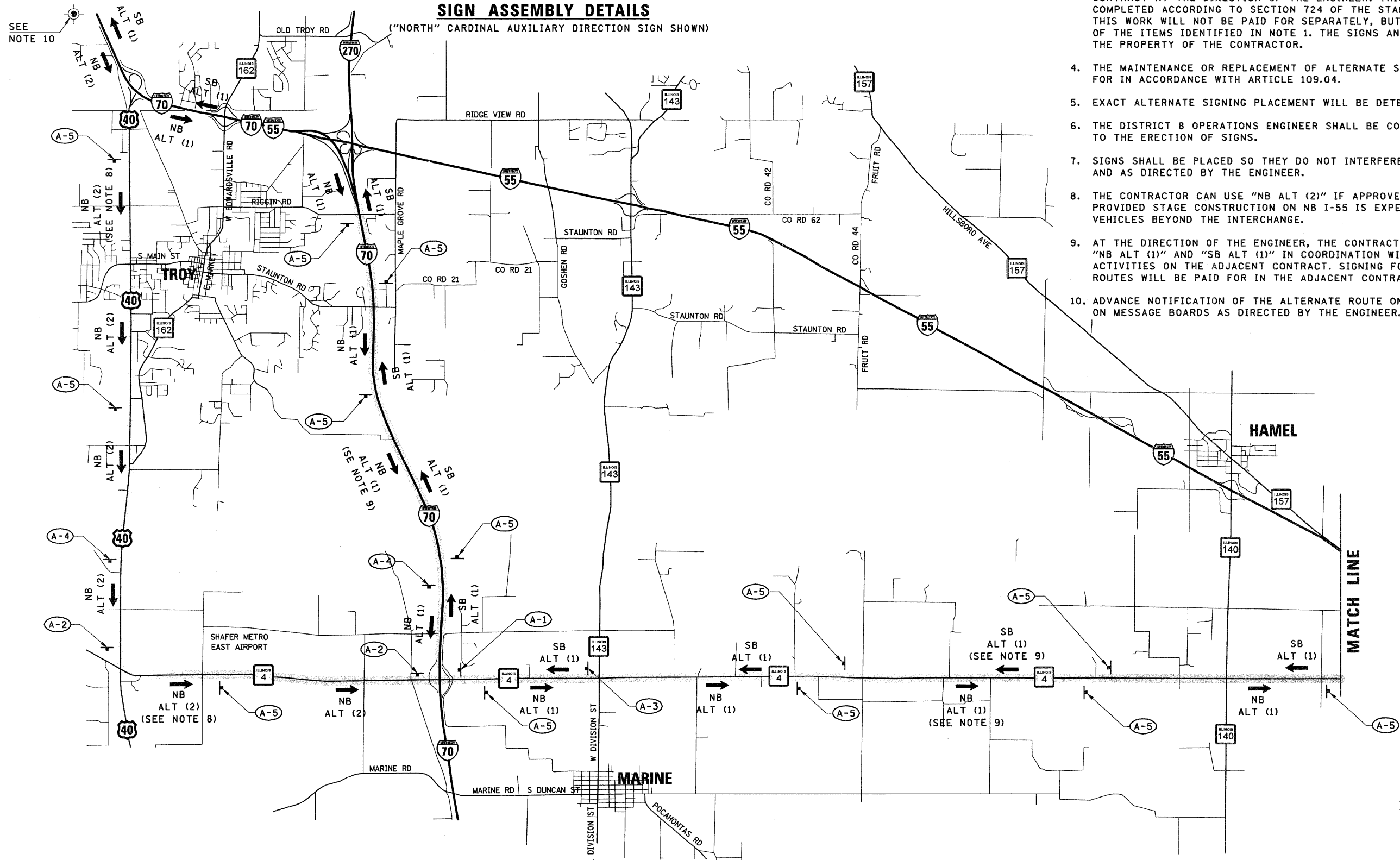
	M4-1A(0)2412 M1-13636 M3-1(0)2412 OR M3-3(0)2412 M6-1R(0)2115		M4-1A(0)2412 M1-13636 M3-1(0)2412 OR M3-3(0)2412 M6-1L(0)2115		M4-1A(0)2412 M1-13636 M3-1(0)2412 OR M3-3(0)2412 M5-1R(0)2115		M4-1A(0)2412 M1-13636 M3-1(0)2412 OR M3-3(0)2412 M5-1L(0)2115		M4-1A(0)2412 M1-13636 M3-1(0)2412 OR M3-3(0)2412 M6-3(0)2115
---	---	---	---	---	---	---	---	---	--

**SIGN ASSEMBLY DETAILS**



**NOTES:**

1. THE CONTRACTOR HAS THE OPTION OF USING METAL POSTS INSTEAD OF WOOD. PAYMENT FOR POST AND REQUIRED HARDWARE SHALL BE INCLUDED IN THE COST OF "SIGN PANEL - TYPE 1".
2. ALL SIGNS SHALL BE BLACK ON ORANGE. THE POSTS SHALL BE PLACED 12 FEET FROM THE EDGE OF PAVEMENT OR AS DIRECTED BY THE ENGINEER.
3. WITH PRIOR APPROVAL, SIGNS SHALL BE REMOVED ON COMPLETION OF THE CONTRACT AT THE DIRECTION OF THE ENGINEER. THIS WORK SHALL BE COMPLETED ACCORDING TO SECTION 724 OF THE STANDARD SPECIFICATIONS. THIS WORK WILL NOT BE PAID FOR SEPARATELY, BUT INCLUDED IN THE COST OF THE ITEMS IDENTIFIED IN NOTE 1. THE SIGNS AND POSTS SHALL BECOME THE PROPERTY OF THE CONTRACTOR.
4. THE MAINTENANCE OR REPLACEMENT OF ALTERNATE SIGNING SHALL BE PAID FOR IN ACCORDANCE WITH ARTICLE 109.04.
5. EXACT ALTERNATE SIGNING PLACEMENT WILL BE DETERMINED BY THE ENGINEER.
6. THE DISTRICT 8 OPERATIONS ENGINEER SHALL BE CONTACTED 10 DAYS PRIOR TO THE ERECTION OF SIGNS.
7. SIGNS SHALL BE PLACED SO THEY DO NOT INTERFERE WITH EXISTING SIGNS AND AS DIRECTED BY THE ENGINEER.
8. THE CONTRACTOR CAN USE "NB ALT (2)" IF APPROVED BY THE ENGINEER PROVIDED STAGE CONSTRUCTION ON NB I-55 IS EXPECTED TO QUEUE VEHICLES BEYOND THE INTERCHANGE.
9. AT THE DIRECTION OF THE ENGINEER, THE CONTRACTOR WILL SIGN THE USE OF "NB ALT (1)" AND "SB ALT (1)" IN COORDINATION WITH ONGOING CONSTRUCTION ACTIVITIES ON THE ADJACENT CONTRACT. SIGNING FOR THESE ALTERNATE ROUTES WILL BE PAID FOR IN THE ADJACENT CONTRACT.
10. ADVANCE NOTIFICATION OF THE ALTERNATE ROUTE ON I-55 WILL BE PROVIDED ON MESSAGE BOARDS AS DIRECTED BY THE ENGINEER.



NOT TO SCALE

FILE NAME = G:\581017-9\CADD SHEETS\0876681-sht-Alt_Route02.dgn	USER NAME = IE Consultants	DESIGNED -	REVISED -	<b>STATE OF ILLINOIS DEPARTMENT OF TRANSPORTATION</b>	<b>FAI ROUTE 55 (I-55) SUGGESTED ALTERNATE ROUTE SIGNING DETAILS</b>	F.A.I. RTE.	SECTION	COUNTY	TOTAL SHEETS	SHEET NO.
PLOT SCALE = 2,000' / IN.	CHECKED -	REVISED -	55			60-3RS-1, 60-(3HB,3HB-I)	MADISON	23	198	
PLOT DATE = 6/23/2010	DATE -	REVISED -	CONTRACT NO. 76601							
						FED. ROAD DIST. NO.	ILLINOIS FED. AID PROJECT			