 - RUBBLIZE THE EXISTING P.C.C. PAVEMENT (USING METHOD D)

PROPOSED GUARDRAIL
 STA. 1165+44 TO LT., STA. 1166+58
 STA. 1165+94.79 TO STA. 1166+09.58 (T.B.T. TYPE 2)
 STA. 1166+09.58 TO STA. 1168+97.08 (SPBGR. TYPE A)
 STA. 1168+97.08 TO STA. 1169+47.08 (T.B.T. TYPE 1 SPL. TANG.)

① LT. STA. 1168+00
 REMOVE EXISTING CONCRETE HEADWALL.
 REPLACE W/ PRC FLARED END SECTION 24"

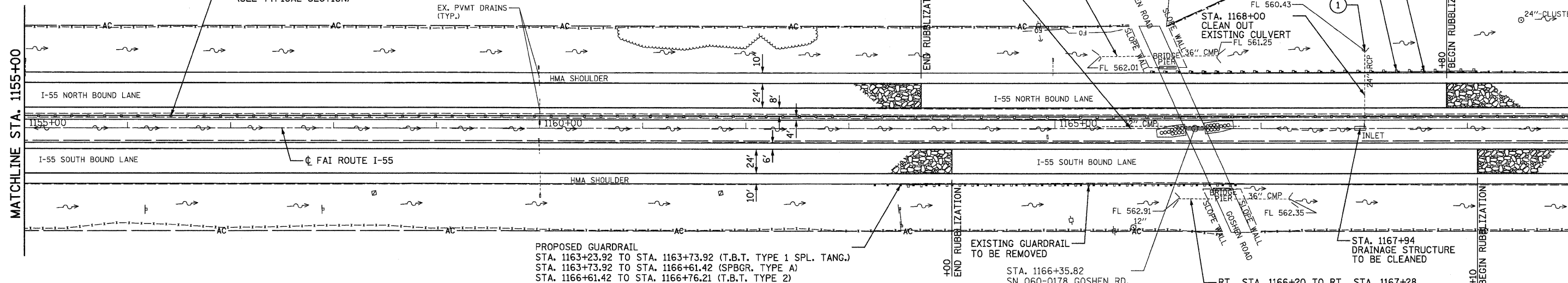
REMOVE EXISTING CABLE BARRIER AND 2' OF HMA MOW STRIP.
 PROPOSED HIGH TENSION CABLE MEDIAN BARRIER SYSTEM.
 10' (MIN.) FROM CENTERLINE FAI RTE. 55
 (SEE TYPICAL SECTION)

STA. 1165+46 TO STA. 1167+38
 CLEAN OUT EXISTING CULVERT
 INSERT CULVERT LINER 12"x192"

EXISTING GUARDRAIL TO BE REMOVED

MATCHLINE STA. 1155+00

MATCHLINE STA. 1170+00

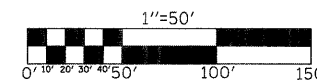


PROPOSED GUARDRAIL
 STA. 1163+23.92 TO STA. 1163+73.92 (T.B.T. TYPE 1 SPL. TANG.)
 STA. 1163+73.92 TO STA. 1166+61.42 (SPBGR. TYPE A)
 STA. 1166+61.42 TO STA. 1166+76.21 (T.B.T. TYPE 2)

EXISTING GUARDRAIL TO BE REMOVED

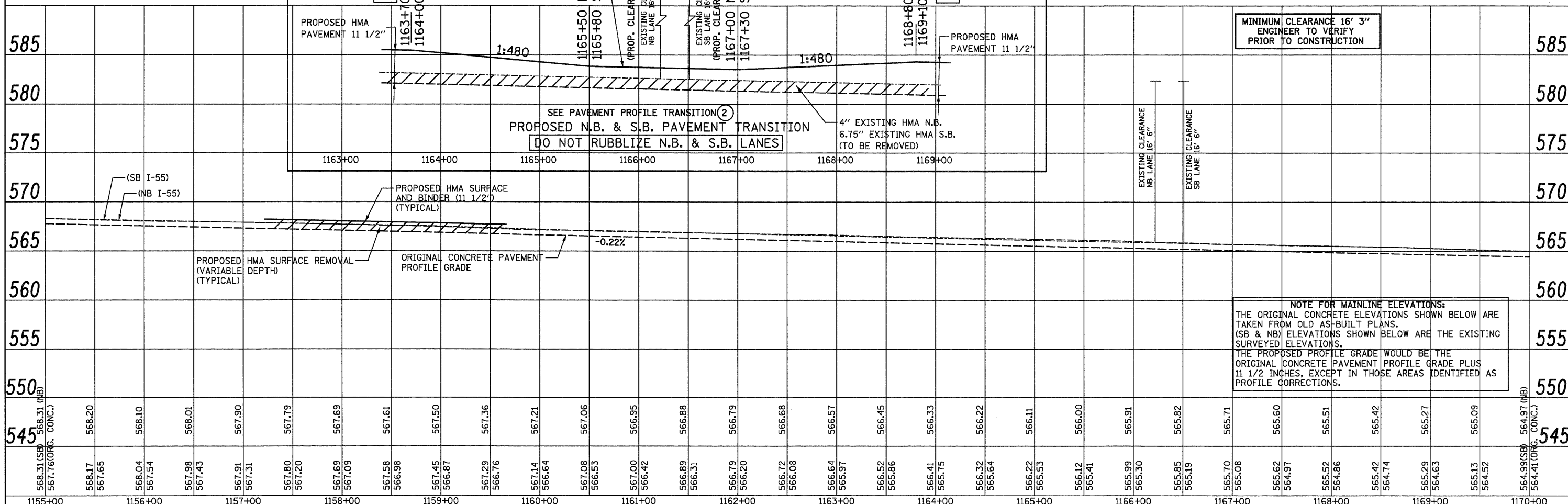
STA. 1166+35.82
 SN 060-0178 GOSHEN RD.

RT., STA. 1166+20 TO RT., STA. 1167+28
 CLEAN OUT EXISTING CULVERT
 INSERT CULVERT LINER 36"x108'



DATE	
BY	
SURVEYED	
ALIGNED	
CHECKED	
PT. OF WAY CHECKED	
NO. ROAD FILE NAME	
PLAN	
NOTE BOOK	
NO.	

DATE	
BY	
SURVEYED	
GRADES CHECKED	
NO. NOTED	
STRUCTURE NOTATIONS OK'D	
PROFILE	
NOTE BOOK	
NO.	



MINIMUM CLEARANCE 16' 3"
 ENGINEER TO VERIFY
 PRIOR TO CONSTRUCTION

SEE PAVEMENT PROFILE TRANSITION ②
 PROPOSED N.B. & S.B. PAVEMENT TRANSITION
 DO NOT RUBBLIZE N.B. & S.B. LANES

NOTE FOR MAINLINE ELEVATIONS:
 THE ORIGINAL CONCRETE ELEVATIONS SHOWN BELOW ARE TAKEN FROM OLD AS-BUILT PLANS.
 (SB & NB) ELEVATIONS SHOWN BELOW ARE THE EXISTING SURVEYED ELEVATIONS.
 THE PROPOSED PROFILE GRADE WOULD BE THE ORIGINAL CONCRETE PAVEMENT PROFILE GRADE PLUS 1 1/2 INCHES, EXCEPT IN THOSE AREAS IDENTIFIED AS PROFILE CORRECTIONS.

FILE NAME =	USER NAME = SJS	DESIGNED -	REVISED -	STATE OF ILLINOIS	F.A.I. RTE.	SECTION	COUNTY	TOTAL SHEETS	SHEET NO.
...oad\0878C93-ahf-plnprf1.dgn		DRAWN -	REVISED -	DEPARTMENT OF TRANSPORTATION	55	60-(1,2)RS-2	MADISON	156	70
	PLOT SCALE = 50.0000' / IN.	CHECKED -	REVISED -						
	PLOT DATE = 06/23/2010 15:33:26	DATE	REVISED -		SCALE: 1"=50'	SHEET NO. OF SHEETS	STA. 1155+00 TO STA. 1170+00	CONTRACT NO. 76C93	
								ILLINOIS FED. AID PROJECT	

