
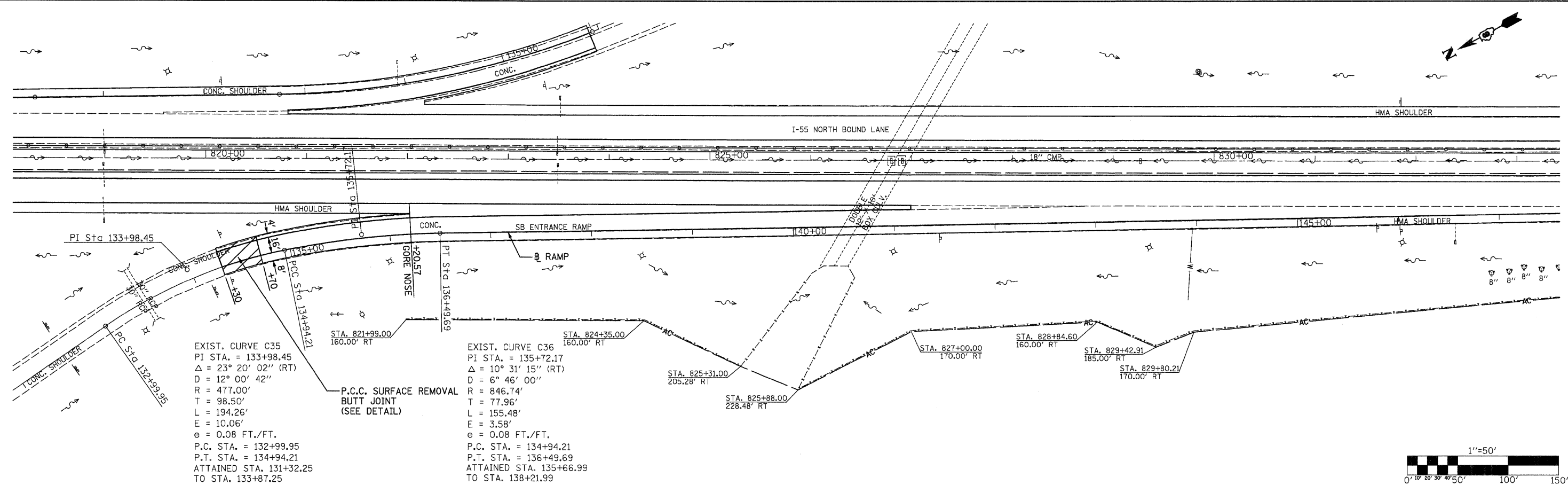
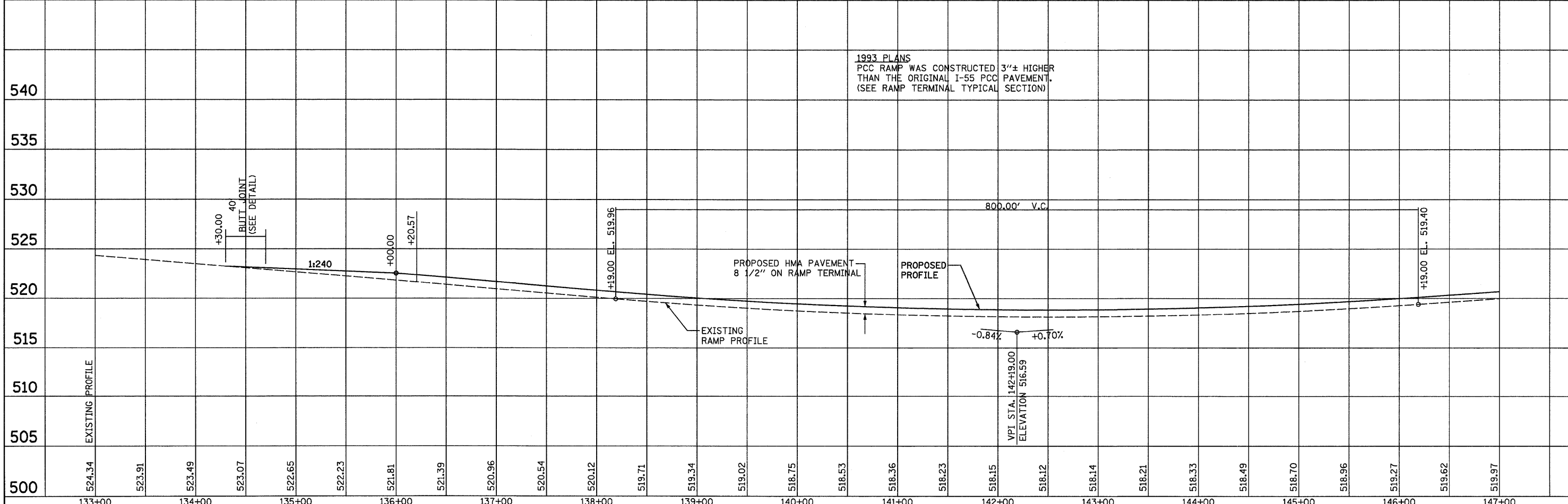


DATE: \_\_\_\_\_ BY: \_\_\_\_\_  
 SURVEYED \_\_\_\_\_  
 ALIGNMENT CHECKED \_\_\_\_\_  
 RT. OF WAY CHECKED \_\_\_\_\_  
 NOTE BOOK NO. \_\_\_\_\_  
 PLOTTING FILE NAME \_\_\_\_\_



DATE: \_\_\_\_\_ BY: \_\_\_\_\_  
 SURVEYED \_\_\_\_\_  
 GRADES CHECKED \_\_\_\_\_  
 RT. OF WAY CHECKED \_\_\_\_\_  
 NOTE BOOK NO. \_\_\_\_\_  
 STRUCTURE NOTATIONS CHECKED \_\_\_\_\_



FILE NAME =	USER NAME = SJS	DESIGNED -	REVISED -	<b>STATE OF ILLINOIS DEPARTMENT OF TRANSPORTATION</b>	<b>SB ENTRANCE RAMP @ REST AREA</b>			F.A.I. RTE.	SECTION	COUNTY	TOTAL SHEETS	SHEET NO.
...oad\0876C93-shr-plnprf2.dgn		DRAWN -	REVISED -					55	60-(1,2)RS-2	MADISON	156	83
Johnson, Depp & Quisenberry CONSULTING ENGINEERS Springfield, Illinois	PLOT SCALE = 50.0000' / IN.	CHECKED -	REVISED -					CONTRACT NO. 76C93				
	PLOT DATE = 06/23/2010 15:33:50	DATE -	REVISED -					SCALE:	SHEET NO.	OF	SHEETS	STA.