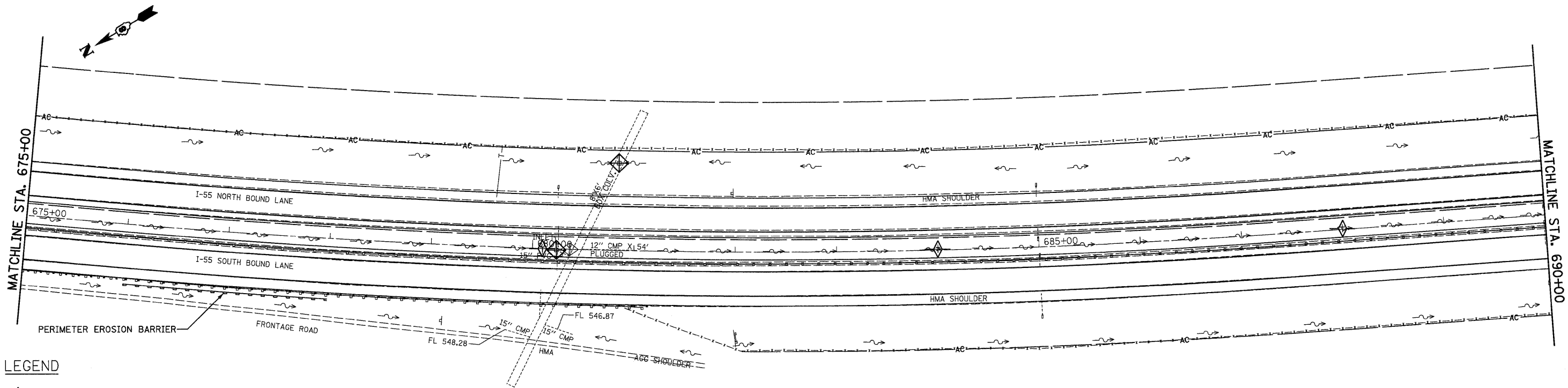
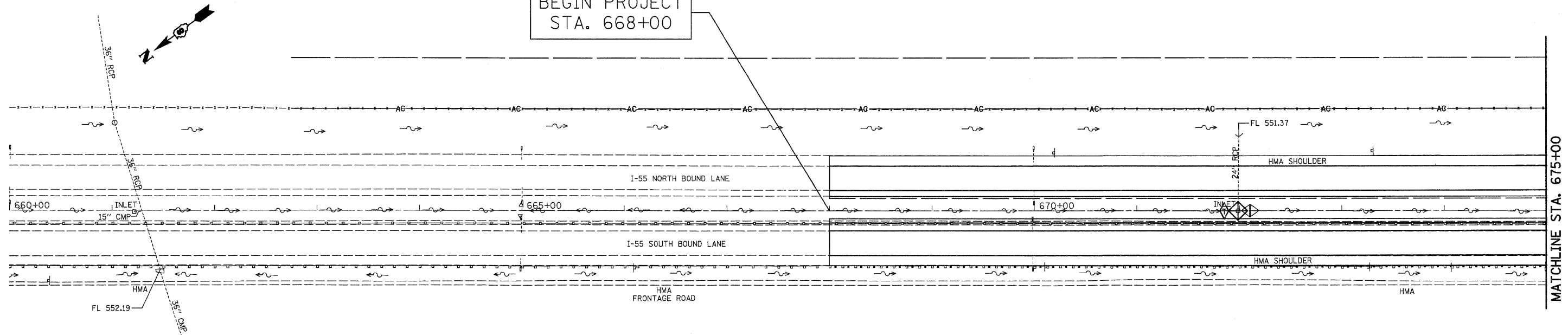






BEGIN PROJECT  
STA. 668+00



**LEGEND**

-  TEMPORARY DITCH CHECK- ROLLED EXCELSIOR, SILT WEDGES/PANELS
-  PERIMETER EROSION BARRIER- SILT FILTER FENCE OR OTHER AS APPROVED BY THE ENGINEER
-  INLET AND PIPE PROTECTION



FILE NAME =  
...d876e93-ahtr-erosion\_plan.dgn

USER NAME = SJS  
PLOT SCALE = 50.0000' / IN.  
PLOT DATE = 06/23/2010 15:35:19

DESIGNED -	REVISED -
DRAWN -	REVISED -
CHECKED -	REVISED -
DATE -	REVISED -

**STATE OF ILLINOIS  
DEPARTMENT OF TRANSPORTATION**

**EROSION CONTROL PLAN**

SCALE: 1"=50' SHEET NO. OF SHEETS STA. 668+00 TO STA. 690+00

F.A.I. RTE.	SECTION	COUNTY	TOTAL SHEETS	SHEET NO.
55	60-1,2,RS-2	MADISON	156	111
CONTRACT NO. 76C93				
ILLINOIS FED. AID PROJECT				