


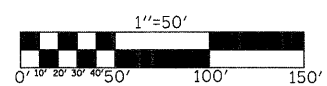


LEGEND

-  TEMPORARY DITCH CHECK- ROLLED EXCELSIOR, SILT WEDGES/PANELS
-  PERIMETER EROSION BARRIER- SILT FILTER FENCE OR OTHER AS APPROVED BY THE ENGINEER
-  INLET AND PIPE PROTECTION



FILE NAME =
 ...d876e93-shr-erosion_plan.DGN

USER NAME = SJS
 PLOT SCALE = 50.0000' / IN.
 PLOT DATE = 06/23/2010 15:35:21

DESIGNED -
 DRAWN -
 CHECKED -
 DATE -

REVISED -
 REVISED -
 REVISED -
 REVISED -

**STATE OF ILLINOIS
 DEPARTMENT OF TRANSPORTATION**

EROSION CONTROL PLAN

SCALE: 1"=50' SHEET NO. OF SHEETS STA. 780+00 TO STA. 810+00

F.A.I. RTE.	SECTION	COUNTY	TOTAL SHEETS	SHEET NO.
55	60-1,2RS-2	MADISON	156	115
CONTRACT NO. 76C93				
ILLINOIS FED. AID PROJECT				