

12.0" Radius, 2.0" Border, White on Green;  
 [EXIT 23] ClearviewHwy-5-W; [Edwardsville] ClearviewHwy-5-W specified length; [Marine] ClearviewHwy-5-W;  
 Arrow 160 - 35.0" 45i;  
 Table of widths and spaces.

E	X	I	T	2	3							
109.2	6.4	2.1	8.7	2.7	2.0	3.0	7.2	10.0	10.3	4.0	10.4	16.0

-0.0192.00.0

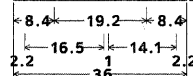

73.5 45.0 73.5

E	d	w	a	r	d	s	v	i	l	e														
16.0	10.2	23.9	11.6	3.6	18.6	2.8	12.0	4.3	7.3	3.5	11.5	4.1	10.2	2.7	12.2	3.3	3.8	4.9	5.1	4.0	5.1	3.5	11.8	16.0

M	a	r	i	n	e							
52.8	14.7	5.3	11.9	5.1	7.3	4.3	3.8	5.7	11.1	5.5	11.7	52.8

82.2 27.6 82.2

**SIGN PANEL SP4 & SP17**



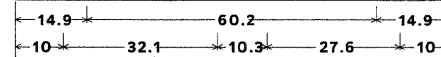
3.0" Radius, 1.0" Border, White on Green;  
 [EXIT] ClearviewHwy-5-W;  
 [23] ClearviewHwy-5-W;  
 Standard Arrow Custom 17.9" X 10.9" 45i;  
 Table of widths and spaces.

E	X	I	T					
8.4	3.8	1.3	5.2	1.6	1.2	1.8	4.3	8.4

2	3		
2.2	6.9	2.7	6.9

1.0	14.1	2.2
-----	------	-----

**SIGN PANEL SP5 & SP18**




6.0" Radius, 1.3" Border, White on Green;  
 [Hamel] ClearviewHwy-5-W; [EXIT 30] ClearviewHwy-5-W;  
 Table of widths and spaces.

H	a	m	e	l						
14.9	9.2	4.0	8.9	3.8	13.6	4.0	8.8	4.1	3.8	14.9

E	X	I	T	3	0							
10.0	6.3	2.2	8.6	2.8	1.9	3.0	7.3	10.3	10.4	5.0	12.2	10.0

**SIGN PANEL SP6a & SP10a**



12.0" Radius, 2.0" Border, White on Green;  
 [EXIT 30] ClearviewHwy-5-W; [Alton] ClearviewHwy-5-W; [Greenville] ClearviewHwy-5-W;  
 [1 MILE] ClearviewHwy-5-W;  
 Table of widths and spaces.

E	X	I	T	3	0							
82.4	6.4	2.2	8.6	2.8	1.9	3.0	7.2	10.0	10.4	5.0	12.2	15.9

-0.0168.00.0

61.5 45.0 61.5

A	l	t	o	n						
49.6	15.1	4.5	5.0	3.2	7.9	4.1	12.4	5.4	11.2	49.6

G	r	e	e	n	v	i	l	e												
15.9	13.8	5.7	7.3	4.1	11.8	4.7	11.8	5.4	11.1	4.1	12.2	3.9	3.8	5.7	5.1	4.7	5.1	4.2	11.7	15.9

1	M	i	l	E						
55.8	6.9	14.9	9.2	4.0	1.9	4.1	5.8	3.2	6.4	55.8

**SIGN PANEL SP6 & SP10**

**NOTE:**

ALL GUIDE SIGNS SHALL HAVE ZZ SHEETING.

FILE NAME = G:\S09217-7\155\CAD\Sign Panels.dgn	USER NAME = IE Consultants	DESIGNED -	REVISED -	STATE OF ILLINOIS DEPARTMENT OF TRANSPORTATION	FAI ROUTE 55 (I-55) SIGN PANEL DETAILS	F.A.I. RTE. = 55	SECTION = 60-(1,2)RS-2	COUNTY = MADISON	TOTAL SHEETS = 156	SHEET NO. = 134
	PLOT SCALE = 0.5000" / IN.	CHECKED -	REVISED -			CONTRACT NO. 76C93				
	PLOT DATE = 6/28/2010	DATE -	REVISED -			FED. ROAD DIST. NO. = ILLINOIS	FED. AID PROJECT =			
	SCALE:		SHEET NO. OF SHEETS			STA. TO STA.				