

STATE OF ILLINOIS
DEPARTMENT OF TRANSPORTATION
DIVISION OF HIGHWAYS

**PROPOSED
HIGHWAY PLANS**

FAP ROUTE 600 (IL 159)
SECTION 60-(30,31,128)-N-1
FEDERAL PROJECT: ACNHF-TE-0600(061)
WIDENING AND RESURFACING
MADISON COUNTY

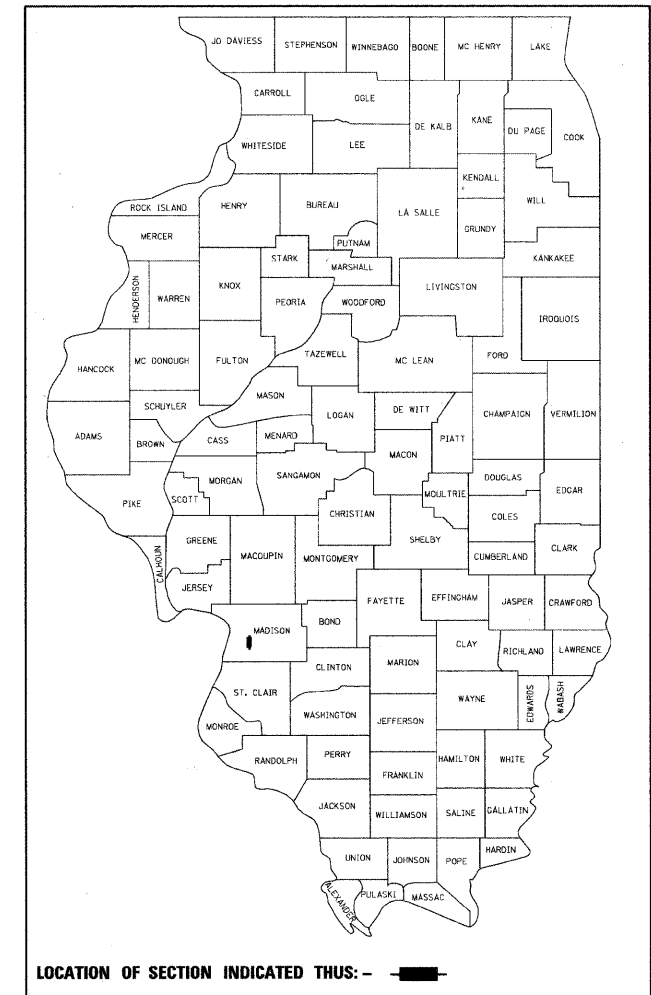
FOR INDEX OF SHEETS, SEE SHEET NO. 2

DESIGN DESIGNATION: OTHER PRINCIPLE ARTERIAL

F.A.P. RTE.	SECTION	COUNTY	TOTAL SHEETS	SHEET NO.
600	60-(30,31,128)-N-1	MADISON	152	1
		ILLINOIS	CONTRACT NO. 76D54	

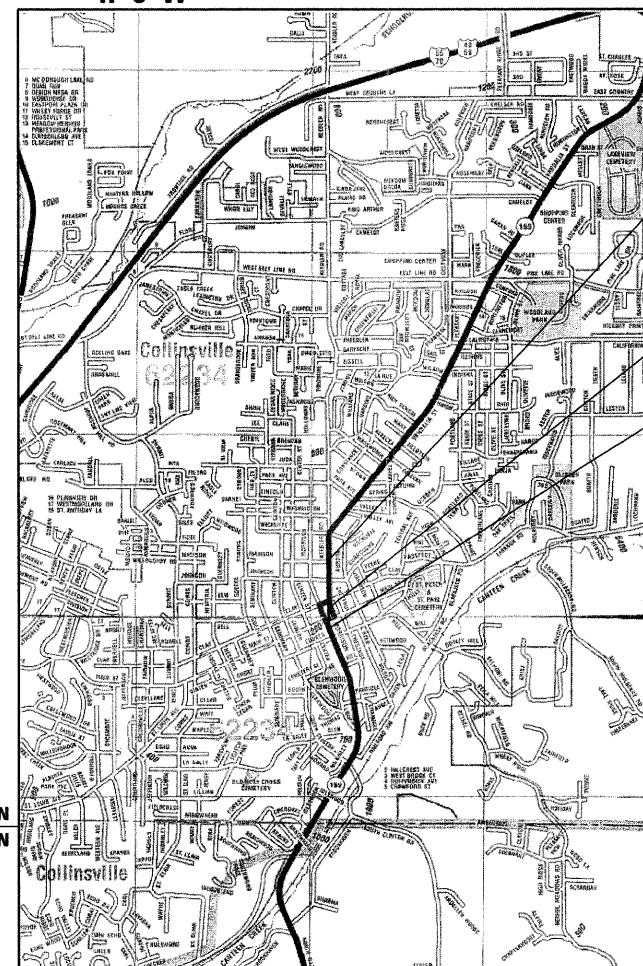
* 152+4 = 156

D-98-109-05



LOCATION OF SECTION INDICATED THUS: - ■ -

R 8 W C-98-032-10



END PROJECT
STA 168+46.50
LAT = 38.6729
LONG = -89.9846

160+78.39 BK =
160+80.54 AH

BEGIN PROJECT
STA 155+90.80
LAT = 38.6695
LONG = -89.9843



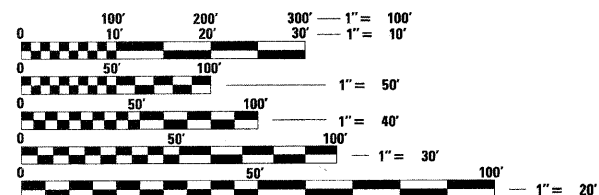
Victor A. Mader, Jr. 6-22-10
SIGNATURE DATE



Colleen H. Ahrens 6-22-10
SIGNATURE DATE

SHEETS: 1-24, 25 (omit E.C. schedule), 26-70, 76-89, 113-152
SHEETS: 25 (E.C. schedule only), 71-75, 110-112
LICENSE EXPIRES: 11-30-2011 LICENSE EXPIRES: 11-30-2011
LIGHTING PLANS (SHEETS 99A-99F) WERE DESIGNED BY BRIC

MADISON CO
ST CLAIR CO



FULL SIZE PLANS HAVE BEEN PREPARED USING STANDARD ENGINEERING SCALES. REDUCED SIZED PLANS WILL NOT CONFORM TO STANDARD SCALES. IN MAKING MEASUREMENTS ON REDUCED PLANS, THE ABOVE SCALES MAY BE USED.

J.U.L.I.E.
JOINT UTILITY LOCATION INFORMATION FOR EXCAVATION
1-800-892-0123
OR 811

PROJECT ENGINEER: PATTI LEBEAU (618) 346-3179
PROJECT MANAGER: CHERYL KEPLAR (618) 346-3186

CONTRACT NO. 76D54

LOCATION MAP

SCALE: 1" = 2000'

GROSS LENGTH = 1254 FT. = .238 MILE
NET LENGTH = 1254 FT. = .238 MILE

PLANS PREPARED BY:
VOLKERT
103 LANTER COURT
COLLINSVILLE, IL 62234

STATE OF ILLINOIS
DEPARTMENT OF TRANSPORTATION
DIVISION OF HIGHWAYS

SUBMITTED June 21 20 10

My C. Harris
DEPUTY DIRECTOR OF HIGHWAYS, REGION 5 ENGINEER

August 13 20 10
Scott E. Stott, D.P.E.
acting ENGINEER OF DESIGN AND ENVIRONMENT

August 13 20 10
Christine M. Roedel
DIRECTOR OF HIGHWAYS, CHIEF ENGINEER

**PRINTED BY THE AUTHORITY
OF THE STATE OF ILLINOIS**