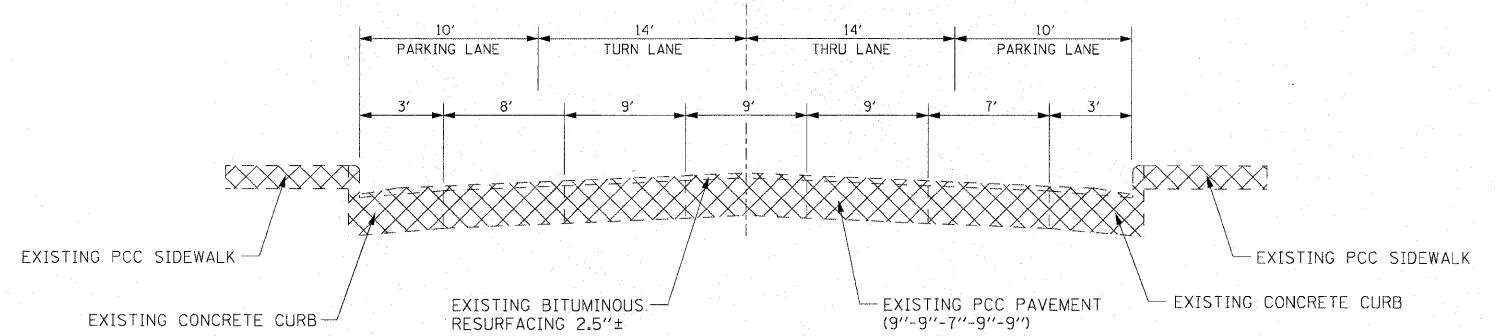
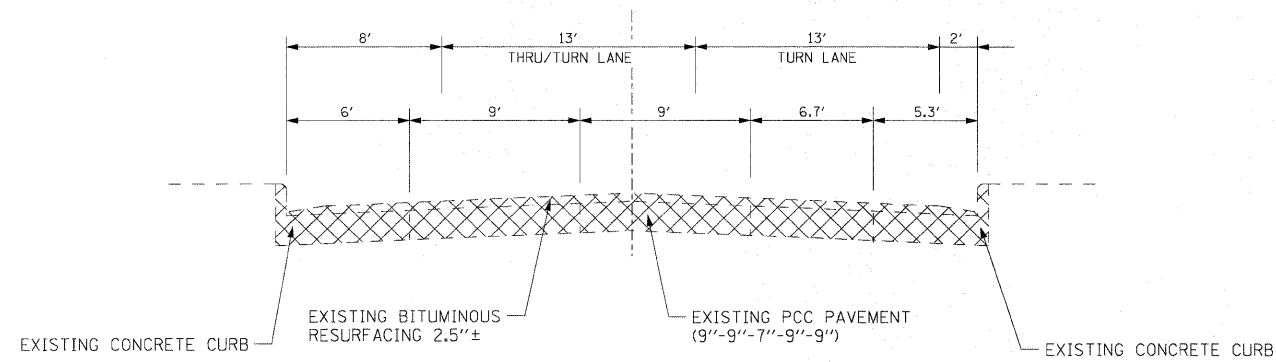


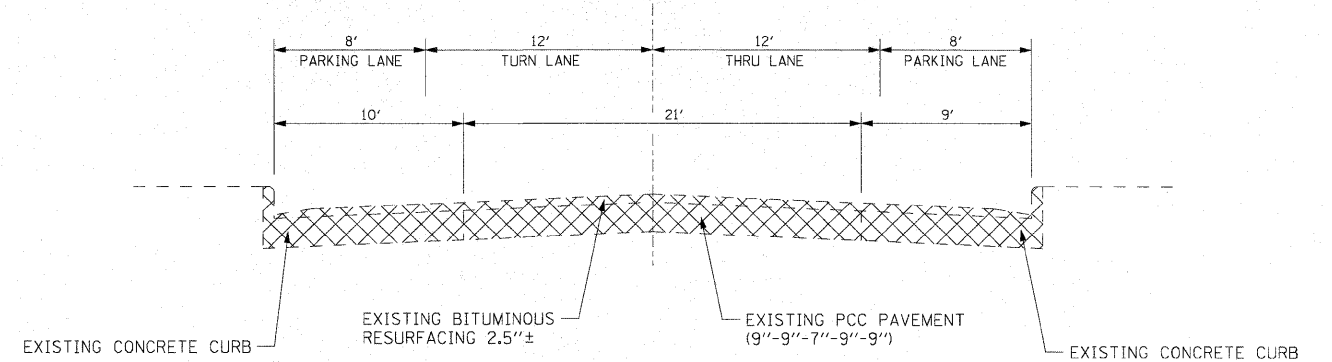
EXISTING TYPICAL SECTION - SIDE ROAD
 ALLEY @ STA 156+02.00 - STA 11+20.00 TO STA 12+75.00



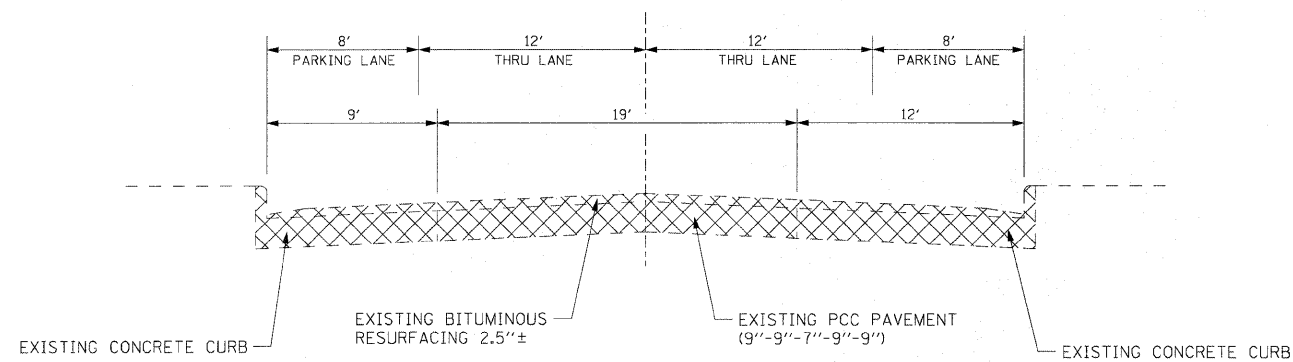
EXISTING TYPICAL SECTION - SIDE ROAD
 E MAIN ST - BETWEEN N MORRISON AVE & VANDALIA ST



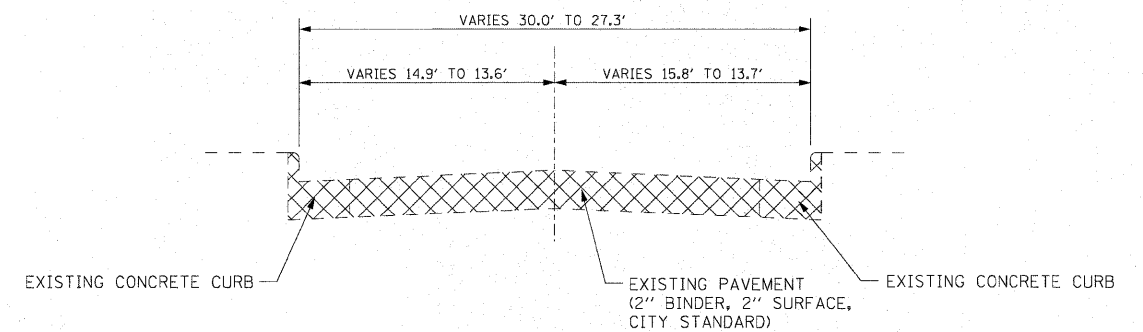
EXISTING TYPICAL SECTION - SIDE ROAD
 E CLAY ST - BETWEEN N MORRISON AVE & VANDALIA ST



EXISTING TYPICAL SECTION - SIDE ROAD
 VANDALIA ST - BETWEEN E MAIN ST & E CLAY ST



EXISTING TYPICAL SECTION - SIDE ROAD
 N MORRISON AVE - BETWEEN E MAIN ST & E CLAY ST



EXISTING TYPICAL SECTION - SIDE ROAD
 JOHNSON ST - STA 11+00.00 TO STA 12+77.00

- EXISTING MATERIAL TO BE REMOVED

FILE NAME =	USER NAME = default	DESIGNED -	REVISED -
pr\projects\513521\cadd\adgn\0876054-sht	typical.dgn	DRAWN -	REVISED -
	PLOT SCALE = 50.0000' / IN.	CHECKED -	REVISED -
	PLOT DATE = 6/15/2010	DATE -	REVISED -

STATE OF ILLINOIS
DEPARTMENT OF TRANSPORTATION

EXISTING TYPICAL SECTIONS
SIDE ROADS

SCALE: N/A SHEET NO. 2 OF 9 SHEETS STA. N/A TO STA. N/A

F.A.P. RTE.	SECTION	COUNTY	TOTAL SHEETS	SHEET NO.
600	60-(30.31.128)-N-1	MADISON	152	12
CONTRACT NO. 76D54				
ILLINOIS FED. AID PROJECT				