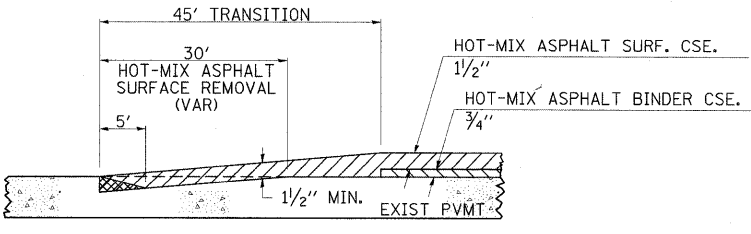
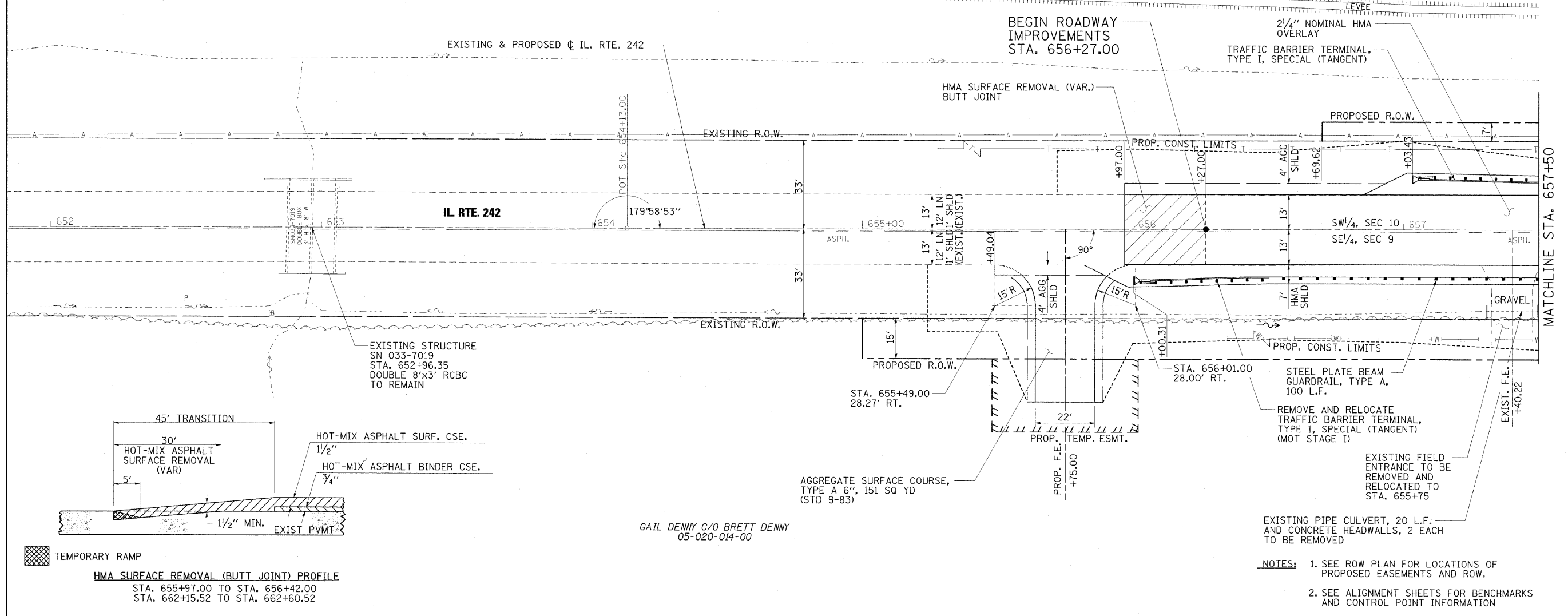


TROY LEE LUEKE
05-021-006-00

PLAN	SURVEYED	DATE
	PLOTTED	
	CHECKED	
	BY	
	NO. OF WAY CHECKED	
	NO. OF FILE NAME	

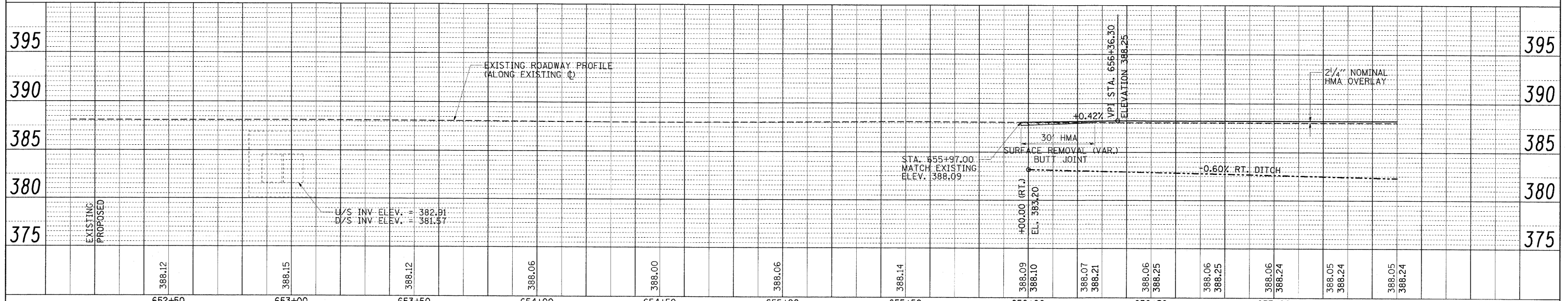
F. FILE	SURVEYED	DATE
	PLOTTED	
	CHECKED	
	BY	
	NO. OF WAY CHECKED	
	NO. OF FILE NAME	



HMA SURFACE REMOVAL (BUTT JOINT) PROFILE
STA. 655+97.00 TO STA. 656+42.00
STA. 662+15.52 TO STA. 662+60.52

GAIL DENNY C/O BRETT DENNY
05-020-014-00

- NOTES:**
1. SEE ROW PLAN FOR LOCATIONS OF PROPOSED EASEMENTS AND ROW.
 2. SEE ALIGNMENT SHEETS FOR BENCHMARKS AND CONTROL POINT INFORMATION



FILE NAME =	USER NAME = Rob Heady	DESIGNED - JMM	REVISED -	STATE OF ILLINOIS DEPARTMENT OF TRANSPORTATION	PLAN AND PROFILE IL ROUTE 242 F.A.P. ROUTE 776 (IL. RTE. 242)	F.A.P. RTE. 776	SECTION 1028-2	COUNTY HAMILTON	TOTAL SHEETS 42	SHEET NO. 11	
... \D978081-shv-plnpr-f001.dgn	PLOT SCALE = 20.0000' / IN.	DRAWN - GLD	REVISED -			SCALE: SHEET NO. 1 OF 3 SHEETS STA. 652+00 TO STA. 657+50					
	PLOT DATE = 5/21/2010	CHECKED - JMM	REVISED -			CONTRACT NO. 78081					
		DATE - APRIL 2010	REVISED -			FED. ROAD DIST. NO. 7 ILLINOIS FED. AID PROJECT					