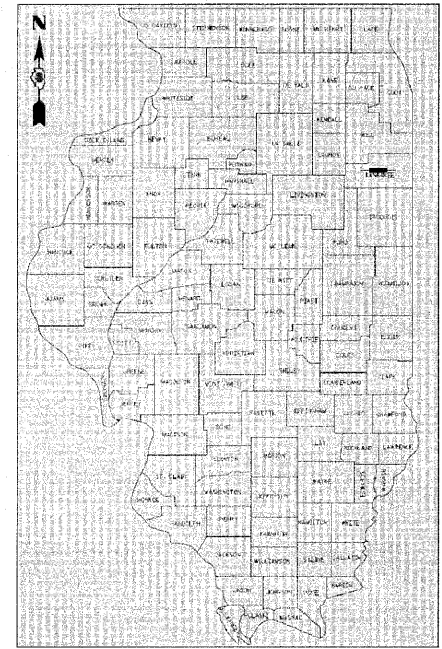


F.A.U. ROUTE.	SECTION	COUNTY	TOTAL SHEETS	SHEET NO.
SCHUYLER - F.A.U. 6201	08-00094-00-TL	KANKAKEE	13	01
BROADWAY - F.A.U. 6178	CONTRACT NO.: 87370			

STATE OF ILLINOIS DEPARTMENT OF TRANSPORTATION DIVISION OF HIGHWAYS

PLANS FOR PROPOSED FEDERAL AID SAFE ROUTES TO SCHOOLS BROADWAY & SCHUYLER INTERSECTION

KANKAKEE COUNTY
VILLAGE OF BRADLEY
SECTION NO.: 08-00094-00-TL
PROJECT NO.: SRTS-4008(005)
JOB NO.: C-40-026-08



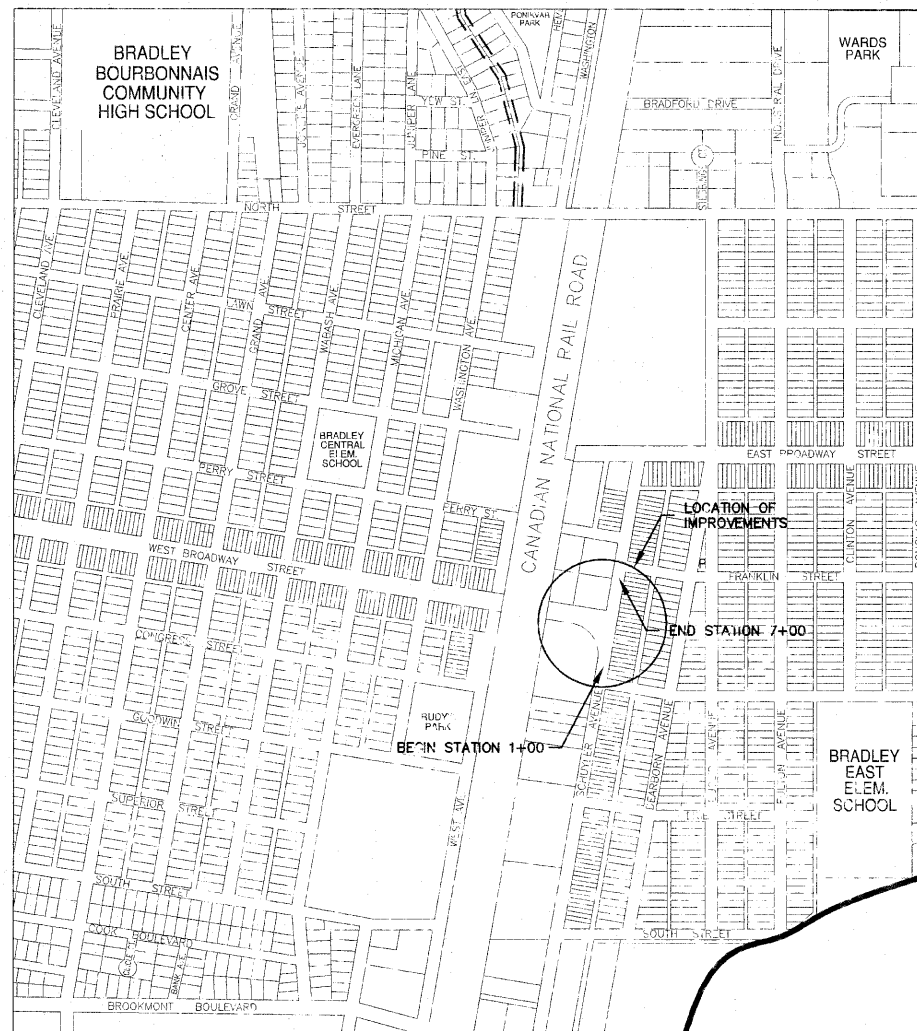
LOCATION OF SECTION INDICATED THUS: —

INDEX OF SHEETS

- 01 COVER SHEET
- 02 SUMMARY OF QUANTITIES
- 03 GENERAL NOTES
- 04 EXISTING TYPICAL CROSS-SECTIONS
- 05 PROPOSED TYPICAL CROSS-SECTIONS
- 06 PROPOSED TYPICAL CROSS-SECTIONS
- 07 PLAN VIEW - REMOVALS
- 08 PLAN VIEW - PROPOSED
- 09 PLAN VIEW - STRIPING
- 10 TRAFFIC SIGNAL INSTALLATION PLAN
- 11 CABLE PLAN & PHASE DESIGNATION DIAGRAM
- 12 TRAFFIC SIGNAL DESIGN DETAILS
- 13 DETAILS

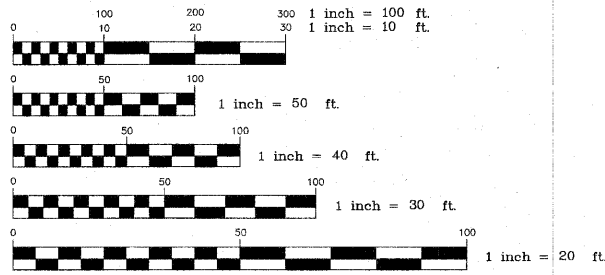
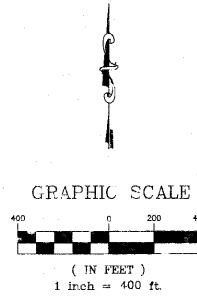
HIGHWAY STANDARDS

- 000001-05 STANDARD SYMBOLS, ABBREVIATIONS, & PATTERNS
- 424001-05 CURB RAMPS FOR SIDEWALKS
- 602301-02 INLET - TYPE A
- 604051-03 FRAME AND GRATE TYPE 11
- 606001-04 CONCRETE CURB TYPE B AND COMBINATION CONCRETE CURB AND GUTTER
- 701006-03 OFF-RD OPERATIONS, 2L, 2W, 15' TO 24" FROM PAVEMENT EDGE
- 701011-02 OFF-RD MOVING OPERATIONS, 2L, 2W, DAY ONLY
- 701101-02 OFF ROAD OPERATIONS, MULTILANE
- 701301-03 LANE CLOSURE, 2L, 2W, SHORT TIME OPERATIONS
- 701501-05 URBAN LANE CLOSURE, 2L, 2W UNDIVIDED
- 701601-06 URBAN LANE CLOSURE, MULTILANE 2W
- 701606-06 URBAN LANE CLOSURE, MULTILANE, 2W WITH MOUNTABLE MEDIAN
- 701901-01 TRAFFIC CONTROL DEVICES
- 780001-02 TYPICAL PAVEMENT MARKINGS
- 805001-01 ELECTRICAL SERVICE INSTALLATION DETAILS
- 814001-02 HANDHOLES
- 814006-02 DOUBLE HANDHOLES
- 857001-01 STANDARD PHASE DESIGNATION DIAGRAMS AND PHASE SEQUENCES
- 873001-02 TRAFFIC SIGNAL GROUNDING & BONDING
- 862001-01 UNINTERRUPTIBLE POWER SUPPLY (UPS)
- 877001-04 STEEL MAST ARM ASSEMBLY AND POLE 16' THROUGH 55'
- 877011-04 STEEL COMB. MAST ARM ASSEMBLY AND POLE 16' THROUGH 55'
- 878001-08 CONCRETE FOUNDATION DETAILS
- 886001-01 DETECTOR LOOP INSTALLATIONS
- 886006-01 TYPICAL LAYOUTS FOR DETECTION LOOPS



TOWNSHIP 31 NORTH, RANGE 12 EAST

TOTAL PROJECT LENGTH: 600 FEET (0.114 MILES)
NET PROJECT LENGTH: 300 FEET (0.114 MILES)



FULL SIZE PLANS HAVE BEEN PREPARED USING STANDARD ENGINEERING SCALES. REDUCED SIZED PLANS WILL NOT CONFORM TO STANDARD SCALES. IN MAKING MEASUREMENTS ON REDUCED PLANS, THE ABOVE SCALES MAY BE USED.

CONTRACT NO.: 87370

J.U.L.I.E.
JOINT UTILITY LOCATION
INFORMATION FOR EXCAVATION
1-800-892-0123

ROADWAY	FUNCTIONAL CLASSIFICATION	CURRENT ADT (2009)	DESIGN ADT (2030)	DESIGN SPEED
WEST BROADWAY STREET	URBAN COLLECTOR	7800	8275	30 MPH
SCHUYLER AVENUE	URBAN COLLECTOR	10100	10700	30 MPH

240 N. Industrial Drive
Bradley, Illinois 60915
815-939-4921
FAX: 815-939-9810

REVISIONS			ILLINOIS DEPARTMENT OF TRANSPORTATION SAFE ROUTES TO SCHOOLS BROADWAY & SCHUYLER INTERSECTION SIGNALS
DATE	BY	DESCRIPTION	
07-29-2010	JWG	PER IDOT REVIEW	COVER SHEET

SCALE: DATE: 12/21/08
DRAWN BY: JWG
CHECKED BY:

**STATE OF ILLINOIS
DEPARTMENT OF TRANSPORTATION
DIVISION OF HIGHWAYS**

APPROVED 7/12/2010 (DATE)
Bruce W. Adams (SIGNATURE)
VILLAGE PRESIDENT, VILLAGE OF BRADLEY

PASSED 7-15-2010 (DATE)
[Signature] (SIGNATURE)
DISTRICT #3 IMPLEMENTATION ENGINEER

RELEASING FOR BID
BASED ON LIMITED
REVIEW 7-15-2010 (DATE)
George F. Reynolds (SIGNATURE)
DEPUTY DIRECTOR OF HIGHWAYS, REGION #2 ENGINEER

[Signature] 7-12-2010 (DATE)
MICHAEL A. GINGERICH / P.E. # 062-049785
EXPIRATION DATE OF LICENSE Nov 2011

PRINTED BY THE AUTHORITY
OF THE STATE OF ILLINOIS