

F.A. RTE.	SECTION	COUNTY	TOTAL SHEETS	SHEET NO.
	08-00032-00-SW	FULTON	16	1
ILLINOIS CONTRACT NO. 89569				

**INDEX OF SHEETS**

- 1 COVER SHEET
- 2 GENERAL NOTES, SUMMARY OF QUANTITIES, SCHEDULE OF QUANTITIES
- 3 TYPICAL SECTIONS
- 4 ALIGNMENT, TIES, AND BENCHMARKS
- 5-8 PLAN AND PROFILE
- 9 VEHICLE CONTROL BOLLARD DETAIL
- 10-16 CROSS SECTIONS

**HIGHWAY STANDARDS**

- 000001-05 STANDARD SYMBOLS, ABBREVIATIONS AND PATTERNS
- 001006 DECIMAL OF AN INCH AND OF A FOOT
- 424001-05 CURB RAMPS FOR SIDEWALKS
- 606001-04 CONCRETE CURB TYPE B AND COMBINATION CONCRETE CURB AND GUTTER
- 701001-02 OFF-RD OPERATIONS, 2L, 2W, MORE THAN 15' (4.5m) AWAY
- 701006-03 OFF-RD OPERATIONS, 2L, 2W, 15' (4.5m) TO 24" (600 mm) FROM PAVEMENT EDGE
- 701011-02 OFF-RD MOVING OPERATIONS, 2L, 2W, DAY ONLY
- 701301-03 LANE CLOSURE, 2L, 2W, SHORT TIME OPERATIONS
- 701501-05 URBAN LANE CLOSURE, 2L, 2W, UNDIVIDED
- 701801-04 LANE CLOSURE MULTILANE 1W OR 2W CROSSWALK OR SIDEWALK CLOSURE
- 701901-01 TRAFFIC CONTROL DEVICES

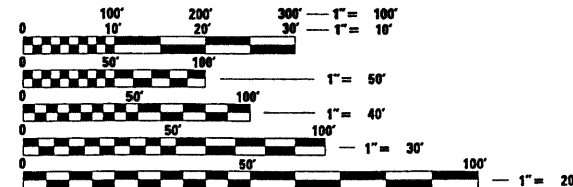
**ENGINEERS SIGNATURE BOX**

DATE SIGNED: 7/13/10  
 JEFFRY D. SPILLER, P.E.  
 I.L. REG. NO. 062-057630  
 EXP. DATE: 11/30/2011

PREPARED BY:



7615 NORTH HARKER DRIVE  
 PEORIA, ILLINOIS 61615  
 TEL 309-693-7615  
 FAX 309-693-7616  
 CONTACT: GEORGE MERKLE



FULL SIZE PLANS HAVE BEEN PREPARED USING STANDARD ENGINEERING SCALES. REDUCED SIZED PLANS WILL NOT CONFORM TO STANDARD SCALES. IN MAKING MEASUREMENTS ON REDUCED PLANS, THE ABOVE SCALES MAY BE USED.

J.U.L.I.E.  
 JOINT UTILITY LOCATION INFORMATION FOR EXCAVATION  
 1-800-892-0123  
 OR 811

PROJECT ENGINEER GEORGE MERKLE, P.E.  
 PROJECT MANAGER RICK ANDERSON, P.E.

CONTRACT NO. 89569

CATALOG NO. 034403-00D

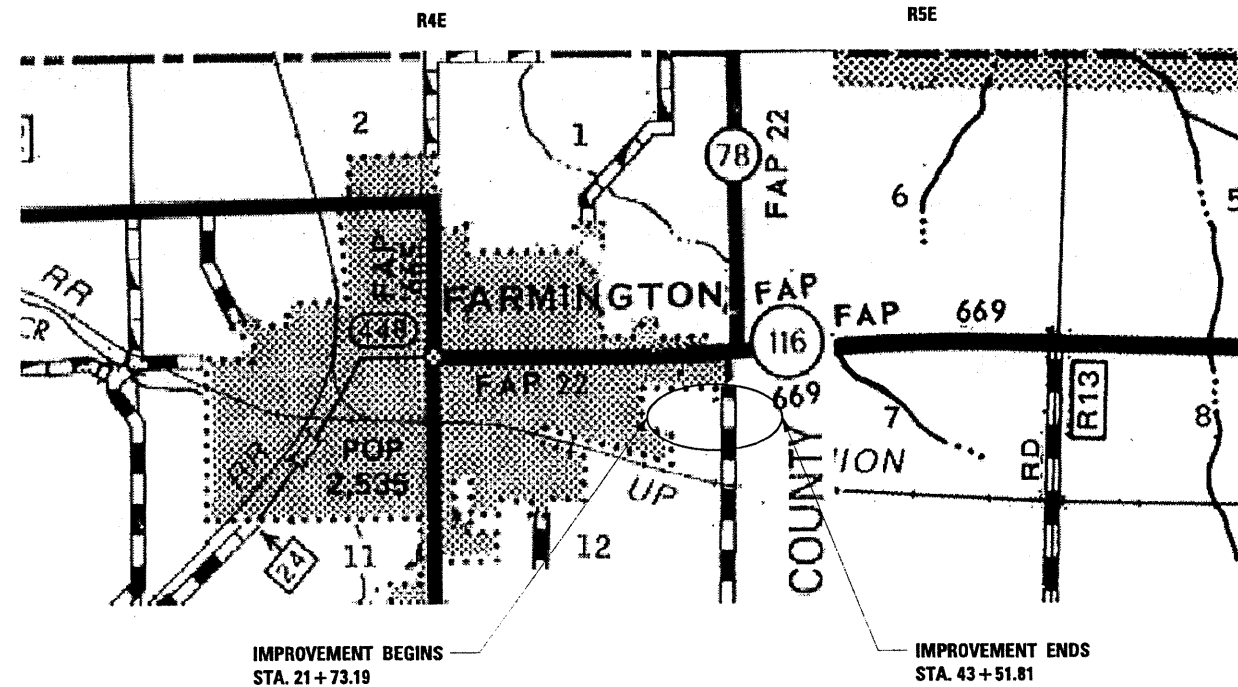
STATE OF ILLINOIS  
 DEPARTMENT OF TRANSPORTATION

SAFE ROUTES TO SCHOOL

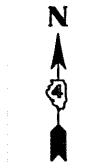
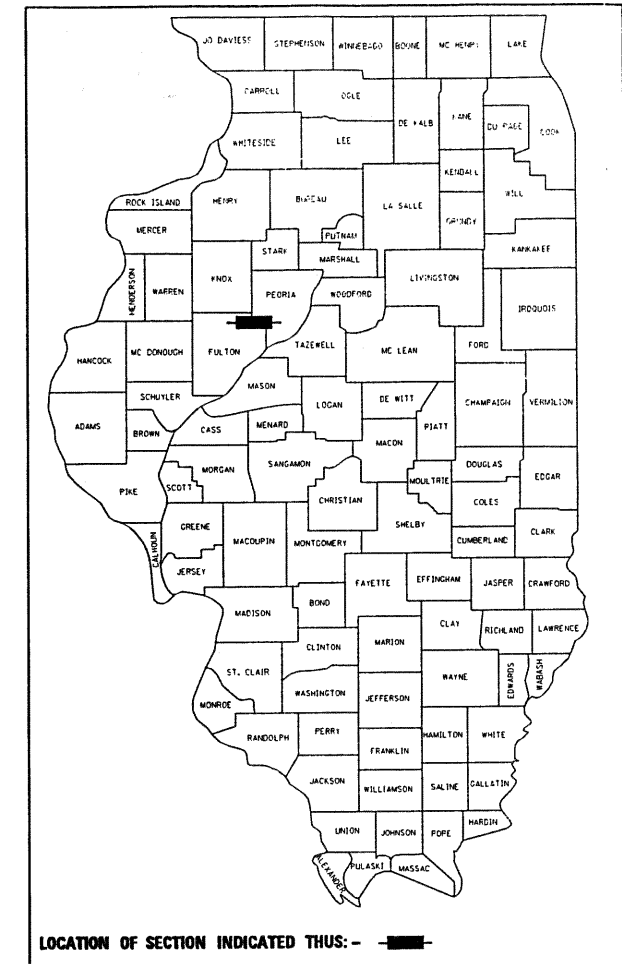
**PROPOSED  
 HIGHWAY PLANS  
 FOR LOCAL IMPROVEMENT**

WILSON STREET  
 CITY OF FARMINGTON  
 SECTION 08-00032-00-SW  
 PROJECT SRTS-4008(090)  
 FULTON / PEORIA COUNTIES  
 JOB NO. C-40-033-08

PROJECT DESCRIPTION: CONSTRUCTION OF MULTI-USE PATH FROM JACOB'S PARK TO FARMINGTON SCHOOL



GROSS LENGTH = 2178.62 FT. = 0.413 MILE  
 NET LENGTH = 2129.82 = 0.403 MILE



T8N  
 4th P.M.

STATE OF ILLINOIS  
 DEPARTMENT OF TRANSPORTATION  
 DIVISION OF HIGHWAYS

APPROVED 07/09/2010 20  
*Cyril Strough*  
 CITY OF FARMINGTON

PASSED 07/20/2010 20  
*Joseph E. Cravens*  
 DISTRICT FOUR ENGINEER OF LOCAL ROADS AND STREETS

RELEASED FOR BID BASED ON LIMITED REVIEW 7/10/2010 20  
 DEPUTY DIRECTOR OF HIGHWAYS, REGION THREE ENGINEER

**PRINTED BY THE AUTHORITY  
 OF THE STATE OF ILLINOIS**