




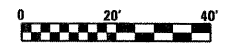


LEGEND

- | | | | |
|---|---------------------------|---|--|
|  | APPROACH PAVEMENT REMOVAL |  | HOT-MIX ASPHALT SURFACE REMOVAL BUTT JOINT |
|  | GUTTER REMOVAL |  | HOT-MIX ASPHALT REMOVAL (SPECIAL) |
|  | TREE REMOVAL (ACRES) | | |



FILE NAME =	USER NAME = paul	DESIGNED - JLS	REVISED -	STATE OF ILLINOIS DEPARTMENT OF TRANSPORTATION	REMOVAL AND RIGHT-OF-WAY, FAP 332 (ILLINOIS ROUTE 1)	F.A.P. RTE.	SECTION	COUNTY	TOTAL SHEETS	SHEET NO.	
S:\Projects\407-0008 08D Dist 7 Various\10 IL Iover	S:\RR\dm\removal & row plan.dgn	DRAWN - MAB	REVISED -			332	103B-1	WABASH	90	28	
	PLOT SCALE = 40,000' / IN.	CHECKED - BRM	REVISED -			CONTRACT NO. 94754					
	PLOT DATE = 4/28/2009	DATE - 6-23-08	REVISED -			FED. ROAD DIST. NO. ILLINOIS FED. AID PROJECT					
				SCALE: 1"=20'	SHEET NO. 4 OF 4 SHEETS	STA. 766+00.00 TO STA. 772+00.00					