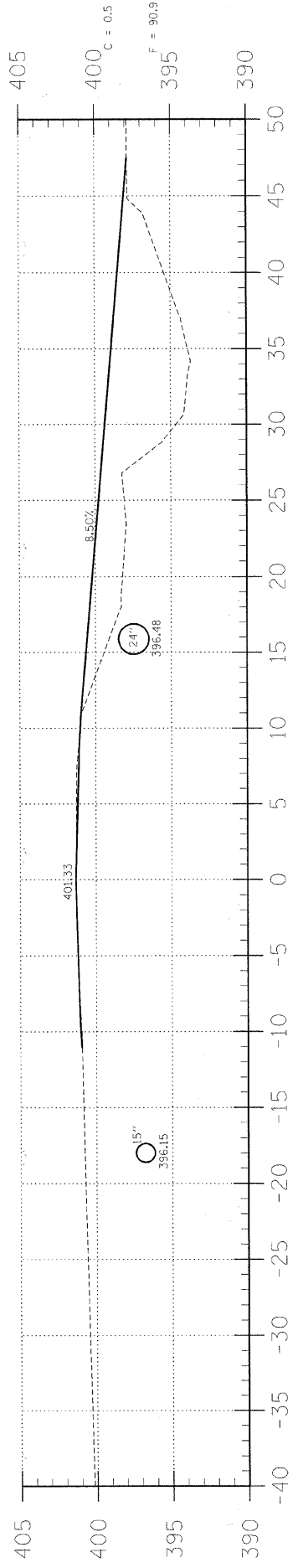
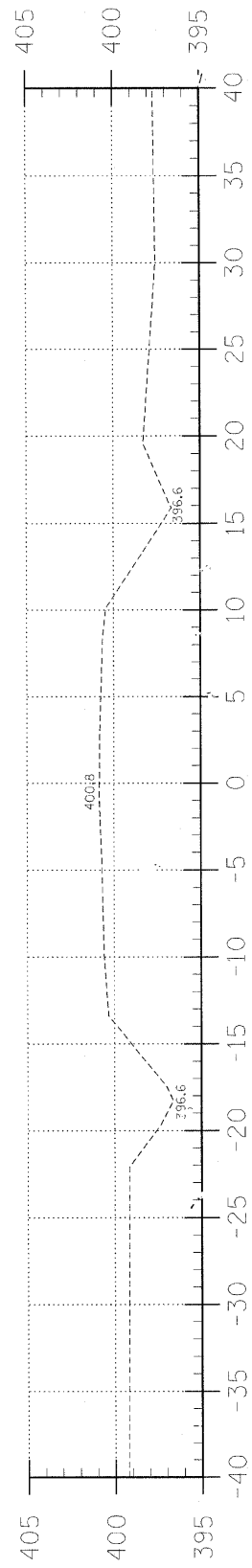


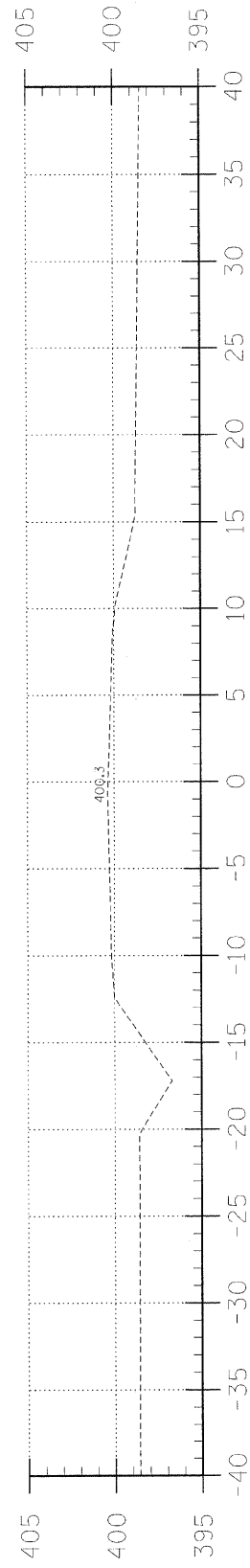
4+75



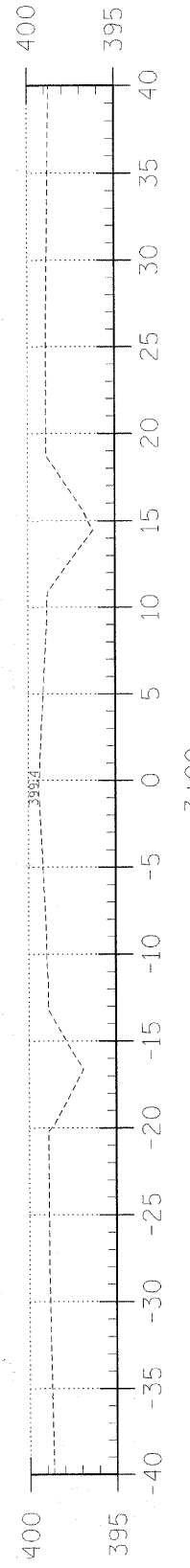
4+50



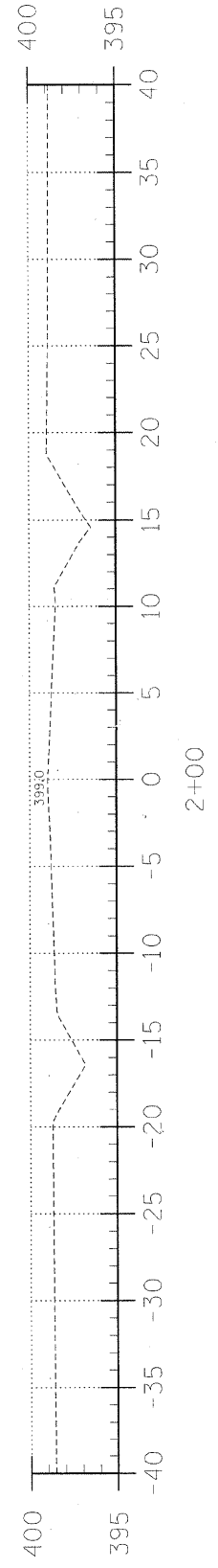
4+25



4+00



3+00



2+00

EARTHWORK SCHEDULE

LOCATION	EARTH EXCAVATION		STRUCTURE EXCAVATION		ESTIMATED UNSUITABLE MATERIAL		SUITABLE MATERIAL ADJUSTED FOR SHRINKAGE		EMBANKMENT		EARTHWORK BALANCE WASTE (+) OR SHORTAGE (-)	
	CUBIC YARD	CUBIC YARD	CUBIC YARD	CUBIC YARD	CUBIC YARD	CUBIC YARD	CUBIC YARD	CUBIC YARD	CUBIC YARD	CUBIC YARD	CUBIC YARD	CUBIC YARD
STA 0+00 TO 4+75	3.0	0.0	0.0	0.0	0.0	2.3	244.4	242.1				
STA 4+75 TO 5+25	0.0	194.0	0.0	0.0	97.0	72.8	0.0	+72.8				
STA 5+25 TO 10+00	3.0	0.0	0.0	0.0	0.0	2.3	0.0	+2.3				
2 FIELD ENTRANCE	0.0	0.0	0.0	0.0	0.0	0.0	0.0	0.0				
TOTAL	6.0	194.0	0.0	0.0	97.0	77.4	244.4	-167.0				

T.R.	SECTION	COUNTY	TOTAL SHEETS	SHEET NO.
4	07-05121-00-BR	WABASH	4	3

323 W. 3RD ST.
P.O. BOX 160
MT. CARMEL, IL
62863
PHONE:
(618)-262-8651
FAX:
(618)-263-3327

405 W. STATE ST.
SUITE 1
PRINCETON, IN
47670
PHONE:
(812)-386-7611
FAX:
(812)-385-2812

PROFESSIONAL DESIGN FIRM
LAND SURVEY &
PROFESSIONAL ENGINEERING CORPORATION
184-00088/
(62-032435)(35-002799)



AARON M. MEFFORD
NAME
SIGNATURE
DATE: 6-30-11
11-30-11 EXPIRES

TOWNSHIP ROUTE 4
OVER DRAINAGE DITCH
WABASH COUNTY, ILLINOIS

SHEET TITLE:
CROSS-SECTIONS
SCALE: 1" = 5'
BY: AMM
DATE: 6/30/10
REV:
3 OF 4 SHEETS
SHEET NO. 3